

A1 in Northumberland: Morpeth to Ellingham

Scheme Number TR010059

4.3 Book of Reference – Clean

Rule 8(1)(c)

Infrastructure Planning (Examination Procedure) Rules 2010

Planning Act 2008

Volume 4

June 2021

THIS PAGE IS INTENTIONALLY LEFT BLANK

Infrastructure Planning

Planning Act 2008

**The Infrastructure Planning
(Examination Procedure) Rules
2010**

**The A1 in Northumberland:
Morpeth to Ellingham
Development Consent Order 20[xx]**

Book of Reference (Clean)

Rule Number:	8(1)(c)
Planning Inspectorate Scheme Reference	TR010059
Document Reference	TR010059/4.3
Author:	A1 in Northumberland Project Team Highways England

Version	Date	Status of Version
Rev 5	June 2021	Deadline 9

CONTENTS

1	Introduction	5
1.1	Purpose of this document.....	5
2	Book of Reference description	6
2.1	Part 1 description.....	6
2.2	Part 2 description.....	7
2.3	Part 3 description.....	8
2.4	Part 4 description.....	9
2.5	Part 5 description.....	10
3	Book of Reference notes	11
3.1	Relationship with the Land Plans and DCO.....	11
	Table 3.1 Relationship with the Land Plans and DCO.....	11
3.2	How to use this Book of Reference.....	12
	Table 3.2 How to use this Book of Reference.....	12
4	Book of Reference:	
	Part A of the Scheme: Morpeth to Felton – Parts 1 to 5	
	Part 1: Names and addresses for service of each person within Categories 1 and 2 as defined in Section 57 of the 2008 Act.....	14
	Part 2 (Land outside the Development Consent Order Boundary): Names and addresses for service of each person in Category 3 that would or might make a relevant claim as defined by Section 57 of the 2009 Act.....	244
	Part 3: Names and addresses of those persons whose entitlement to enjoy private easements or rights may be extinguished, suspended or interfered with.....	316
	Part 4: Crown Land interests.....	462
	Part 5: Special Parliamentary Produce, Special Category or Replacement Land.....	463
	Part B of the Scheme: Alnwick to Ellingham – Parts 1 to 5	
	Part 1: Names and addresses for service of each person within Categories 1 and 2 as defined in Section 57 of the 2008 Act.....	464
	Part 2 (Land outside the Development Consent Order Boundary): Names and addresses for service of each person in Category 3 that would or might make a relevant claim as defined by Section 57 of the 2009 Act.....	641
	Part 3: Names and addresses of those persons whose entitlement to enjoy private easements or rights may be extinguished, suspended or interfered with.....	669
	Part 4: Crown Land interests.....	772
	Part 5: Special Parliamentary Produce, Special Category or Replacement Land.....	773

1. Introduction

1.1 Purpose of this document

- 1.1.1 This Book of Reference (this “BoR”) relates to an application made by Highways England (the “Applicant”) on 7 July 2020 to the Secretary of State for Transport, via the Planning Inspectorate (the “Inspectorate”) under the Planning Act 2008 (the “2008 Act”) for a Development Consent Order (DCO). If made, the DCO would grant consent for the A1 in Northumberland: Morpeth to Ellingham (the “Scheme”). The DCO application was accepted for examination on 4 August 2020.
- 1.1.2 The Scheme comprises two sections known as Part A: Morpeth to Felton (Part A) and Part B: Alnwick to Ellingham (Part B). A detailed description of the Scheme can be found in **Chapter 2** of the Environmental Statement (ES) (**APP-037**). Part A and Part B were originally proposed to be the subject of separate applications for DCOs but have now been combined into a single application for a DCO in respect of the Scheme as a whole, and this BoR covers the Scheme in its entirety.
- 1.1.3 This BoR lists the plots of land over which the Applicant is seeking powers of compulsory acquisition (Articles 26, 29 and 33) and powers of temporary possession (Article 35) in the DCO for the purposes of the Scheme. For each plot it identifies whether the Applicant is seeking the power to acquire the plot outright, the power to create and/or acquire permanent rights, or the power to create and/or acquire temporary rights of possession and use. It also lists the persons with land outside the Order Limits who may be entitled to make a relevant claim for compensation due to the effects of construction or when the new or altered road is in use.
- 1.1.4 This BoR has been prepared and submitted in compliance with Regulation 5(2)(d) of the Infrastructure Planning (Applications: Prescribed Forms and Procedure) Regulations 2009 (the “2009 Regulations”) and in accordance with the Department for Communities and Local Government guidance ‘Planning Act 2008: Guidance related to procedures for compulsory acquisition (September 2013).
- 1.1.5 As this BoR is part of the application documents it should be read in conjunction with the Land Plans (**REP6-003**), the Statement of Reasons (**REP5-036**) and the draft DCO (**REP6-010**) to be updated at Deadline 9. This BoR has been updated to reflect a number of amendments to plots on the Land Plans (**REP6-003**) as well as changes in land ownership information, as detailed in the BoR Schedule of Changes (**REP8-009**) to be updated at Deadline 9.
- 1.1.6 This BoR, as described in para 1.1.2, is divided into Part A and Part B, each of which is further divided into five Parts as prescribed by Regulation 7(1) of the 2009 Regulations. Each of the five Parts are summarised in the next chapter, together with a brief commentary on how the requirements in the Regulations have been interpreted and applied to the collation of each Part of the BoR.

2 Book of Reference description

2.1 Part 1 description

2.1.1 Regulation 7(1)(a) of the 2009 Regulations states;

Part 1 contains the names and addresses for services of each person within Categories 1 and 2 as set out in section 57 (categories for purposes of section 56(2)(d)) in respect of any land which it is proposed shall be subject to –

- I. powers of compulsory acquisition;*
- II. rights to use land, including the right to attach brackets or other equipment to buildings, or;*
- III. rights to carry out protective works to buildings*

2.1.2 Part 1 of this BoR the names and address of each person within Categories 1 and 2, as set out in Section 57 of the 2008 Act, along with the area of each plot of land in which the development will be carried out.

2.1.3 A person is within Category 1 if the Applicant after making diligent inquiry, knows that they are an owner, lease, tenant, or occupier of the land. A person is within Category 2 if they are interests in the land or have the power to sell and convey or release the land.

2.1.4 Parties recorded in Part 3 of this BoR have also been included in Part 1.

2.1.5 The Applicant has taken the precautionary approach of seeking powers of compulsory acquisition (or rights of use) in respect of all plots of land required for the Scheme even where it already holds an interest or presumes it holds an interest in the land. This approach has been taken to ensure that it has the right to acquire the interests it needs in the whole of the DCO land even where an unidentified owner later asserts an interest in land which the Applicant believes it owns.

2.2 Part 2 description

2.2.1 Regulation 7(1)(b) of the 2009 Regulations states;

Part 2 contains the names and addresses for service of each person within Category 3 as set out in section 57

2.2.2 Part 2 of this BoR contains the names and addresses (if known by the Applicant) of each person within Category 3, as defined by Section 57 of the 2008 Act.

A person is within Category 3 if the Applicant believes that, if the DCO were to be made and fully implemented, they would or might be entitled to make a relevant claim as defined in section 57(6) of the 2008 Act. These include persons whose land is not directly affected under the DCO (their interest is outside the Order limits) who the Applicant believe would or might be entitled to make a relevant claim; and the persons identified in para 2.2.3 below. A relevant claim is a claim under section 10 of the Compulsory acquisition Act 1965, a claim under part 1 of the Land Compensation Act 1973, or a claim under section 152(3) of the 2008 Act.

2.2.3 It is considered that Category 3 also includes:

- Certain Category 1 'Owners' – the ones whose land is only affected temporarily and is not being permanently acquired (or that permanent rights are required over) – as they may still make a claim under part 1 of the Land and Compensation Act 1973;
- All Category 1 'Lessees and Tenants', and
- Any Category 2 interests for land within the DCO boundary

2.3 Part 3 description

2.3.1 Regulation 7(1)(c) of the 2009 Regulations states;

Part 3 contains the names of all those entitled to enjoy easements or other private rights over land (including private rights of navigation over water) which it is proposed shall be extinguished, suspended or interfered with

2.3.2 Part 3 of this BoR contains the names of all those with easements or other private rights over land which it is proposed shall be extinguished, suspended or interfered with as part of the DCO.

2.3.3 Category 2 persons included within Part 1 of this BoR have also been included within Part 3 where their rights may be affected. Examples include tenants of the land, or statutory undertakers with services in or under the land, and whose rights over the land are likely to be affected whether the land is required permanently or temporarily.

2.3.4 Parties recorded in Part 3 of this BoR have also been included in Part 1.

2.4 Part 4 description

2.4.1 Regulation 7(1)(d) of the 2009 Regulations states;

Part 4 specifies the owner of any Crown interests in the land which is proposed to be used for the purposes of the order for which application is being made

2.4.2 For the avoidance of doubt, any land held by the Applicant no longer constitutes Crown Land. A Transfer scheme made pursuant to the Infrastructure Act 2015 states that the “Highways Agency Designated Undertaking” which is defined as the property and rights which were held for the purposes of Relevant Highway Agency Purposes (activities carried out by the Highways Agency or those which concerned function relating to the highways) is transferred to the Applicant. This includes, for example, all highways in England previously under the jurisdiction of the Highways Agency unless they have been specifically excluded. As the Applicant is not a government department nor does it hold said interests on trust, these plots are not considered Crown Land (as per section 227 of the 2008 Act).

2.4.3 Part 4 of this BoR contains no entries as no Crown Land is present in the case of land required by the Scheme.

2.5 Part 5 description

2.5.1 Regulation 7(1)(e) of the 2009 Regulations states;

Part 5 specifies land –

- I. The acquisition of which is subject to special parliamentary procedure;*
- II. Which is special category land*
- III. Which is replacement land*

And, for each plot of such land within which it is intended that all or part of the proposed development and works shall be carried out, the area in square metres of that plot

2.5.2 Part 5 of this BoR contains no entries as no land subject to special parliamentary procedure, is special category land, land or is replacement land is present in the case of land required by the Scheme.

3 Book of Reference notes

- 3.1.1 Part 1 of this BoR provides the area in square metres of all land included in the DCO. Between Part A and Part B areas have not been repeated in Parts 2 to 5 of this BoR.
- 3.1.2 The term ‘approximately’ is used before all plot area measurements as these measurements are given in square metres and each measurement is rounded up to the nearest whole square metre.
- 3.1.3 Each plot of land shown in this BoR has been given a unique reference. The first number relates to the Land Plans sheet on which the plot is located. The second number differentiates between different land owners on each plan. The numbers given to each land owner are assigned from west to east. Finally, the letters which suffix the land owner reference are used to differentiate between plots of the same unique owner on that Land Plan from west to east.
- 3.1.4 The description of each plot of land includes reference to the principal land use power(s) sought in the draft DCO in respect of that plot. The table below is provided to explain the relationship between this BoR, the draft Development Consent Order (**APP-014**) and the Land Plans (**APP-006**) and to clarify the powers sought in relation to compulsory acquisition and temporary possession.

Table 3.1 – Relationship with the Land Plans and DCO			
Colour of the Plot on Land Plans	Description of the plot in the Book of Reference	Principal land use power sought	Principal relevant DCO Article
Pink	“All interests and rights in...”	Compulsory acquisition of all interests and rights in land (including as required, subsoil, surface land or airspace)	Article 26
Green	“Temporary possession and use of...”	Temporary possession and use of land	Article 35
Blue	“Acquisition of rights over...”	Creation and compulsory acquisition of new rights (including where necessary, a right to impose restrictive covenants)	Article 29
Blue and pink stripe	“Permanent Acquisition of Airspace and Rights over...”	Compulsory acquisition of airspace together with the creation and compulsory acquisition of new rights (including, where necessary, a right to impose restrictive covenants to protect the new bridge structure) below that airspace	Articles 29 and 33

3.2 How to use this Book of Reference

- 3.2.1 The table below provides a step by step guide to enable any person with an interest in the land to identify how the Applicant's proposals may affect the land in which they have an interest.

Table 3.2 – How to use this Book of Reference	
Step One	
Look at the Land Plans (APP-006) and find the area (plot(s)) of land which you have an interest	
Step Two	
Note the colour and the number of the plot(s)	
Using Table 3.1 above, the colour of the plot(s) will tell you of the purpose for which it is required	
Step Three	
Use the plot(s) number to identify where the land is referred to in other DCO Application Documents:	
This BoR – Provides a brief description of each plot (including an approximate area measurement) and details of persons who own, lease or otherwise occupy or have an interest in the land	
The Statement of Reasons (APP-018) – Particularly Annex A, which provides details of the purpose for which compulsory acquisition and temporary possession powers are sought and references each plot in the BoR to these purposes	
The draft Development Consent Order (DCO) (APP-014) – Which contains the powers needed to carry out a scheme, and includes the powers of compulsory acquisition to assemble the land required that are listed in Table 3.1	

4 Book of Reference – Parts 1 to 5

A1 in Northumberland: Morpeth to Ellingham

Part A of the Scheme

PART 1: Names and addresses for service of each person within Categories 1 and 2 as defined in Section 57 of the 2008 Act

Land Plans Sheet No.	Plot Ref	Description of Land	Category 1			Category 2
			Owners	Lessees or Tenants	Occupiers	
			(A person is within Category 1 if the applicant, after making diligent inquiry, knows that the person is an owner, lessee, tenant (whatever the tenancy period) or occupier of the land)			(A person is within Category 2 if the applicant, after making diligent inquiry, knows that the person – (a) is interested in the land, or (b) has power – (i) to sell and convey the land, or (ii) to release the land)
1	1/1a	All interests and rights in approximately 152 square metres of public highway (A697) and verge (Morpeth)	Highways England Company Limited c/o The Company Secretary Bridge House 1 Walnut Tree Close Guildford Surrey GU1 4LZ	None	Northumberland County Council County Hall Morpeth Northumberland NE61 2EF (as highway authority)	None
1	1/1b	All interests and rights in approximately 29698 square metres of public highway (A697), slip road (A1), woodland and verges (Morpeth)	Highways England Company Limited See Address at Plot 1/1a (as highway authority in respect of A1)	None	Highways England Company Limited See Address at Plot 1/1a (as highway authority in respect of A1) Northumberland County Council See Address at Plot 1/1a (as highway authority in respect of A697)	Virgin Media 500 Brook Drive Reading Berkshire RG2 6UU (in respect of underground telecommunication cable) Unknown (in respect of rights reserved by a Conveyance dated 7 June 1971)
1	1/1c	All interests and rights in approximately 1000 square metres of residential building, garage, garden and hardstanding (Northgate House, Morpeth)	Highways England Company Limited See Address at Plot 1/1a	None	As Owner	None

A1 in Northumberland: Morpeth to Ellingham

Part A of the Scheme

PART 1: Names and addresses for service of each person within Categories 1 and 2 as defined in Section 57 of the 2008 Act

Land Plans Sheet No.	Plot Ref	Description of Land	Category 1			Category 2
			(A person is within Category 1 if the applicant, after making diligent inquiry, knows that the person is an owner, lessee, tenant (whatever the tenancy period) or occupier of the land)			(A person is within Category 2 if the applicant, after making diligent inquiry, knows that the person – (a) is interested in the land, or (b) has power – (i) to sell and convey the land, or (ii) to release the land)
			Owners	Lessees or Tenants	Occupiers	
1	1/1d	All interests and rights in approximately 824 square metres of verge, woodland, bus stop and access splay (west of A1, Morpeth)	Highways England Company Limited See Address at Plot 1/1a (as highway authority)	None	Highways England Company Limited See Address at Plot 1/1a (as highway authority) Northumberland County Council See Address at Plot 1/1a (in respect of bus stop)	Northern Gas Networks Limited 1100 Century Way Thorpe Park Leeds West Yorkshire LS15 8TU (in respect of underground gas pipeline) Northern Powergrid Holdings Company Lloyds Court 78 Grey Street Newcastle upon Tyne Tyne and Wear NE1 6AF (in respect of underground electricity cable)
1	1/1e	All interests and rights in approximately 2747 square metres of public highway (A1), bridge carrying public highway (A697), verges and woodland (Morpeth)	Highways England Company Limited See Address at Plot 1/1a (as highway authority in respect of A1)	None	Highways England Company Limited See Address at Plot 1/1a (as highway authority in respect of A1) Northumberland County Council See Address at Plot 1/1a (as highway authority in respect of A697)	Northern Gas Networks Limited See Address at Plot 1/1d (in respect of underground gas pipeline) Northern Powergrid Holdings Company See Address at Plot 1/1d (in respect of underground electricity cable)
1	1/1f	All interests and rights in approximately 897 square metres of verge and shrubland (west of A1, Morpeth)	Highways England Company Limited See Address at Plot 1/1a (as highway authority)	None	As Owner	None

A1 in Northumberland: Morpeth to Ellingham

Part A of the Scheme

PART 1: Names and addresses for service of each person within Categories 1 and 2 as defined in Section 57 of the 2008 Act

Land Plans Sheet No.	Plot Ref	Description of Land	Category 1			Category 2
			Owners	Lessees or Tenants	Occupiers	
			(A person is within Category 1 if the applicant, after making diligent inquiry, knows that the person is an owner, lessee, tenant (whatever the tenancy period) or occupier of the land)			(A person is within Category 2 if the applicant, after making diligent inquiry, knows that the person – (a) is interested in the land, or (b) has power – (i) to sell and convey the land, or (ii) to release the land)
1	1/1g	All interests and rights in approximately 16320 square metres of public highway (A1), bridge carrying public highway (A697) and verges (Morpeth)	Highways England Company Limited See Address at Plot 1/1a (as highway authority in respect of A1)	None	Highways England Company Limited See Address at Plot 1/1a (as highway authority in respect of A1) Northumberland County Council See Address at Plot 1/1a (as highway authority in respect of A697)	Northern Gas Networks Limited See Address at Plot 1/1d (in respect of underground gas pipeline) Northern Powergrid Holdings Company See Address at Plot 1/1d (in respect of overhead electricity line) Virgin Media See Address at Plot 1/1b (in respect of underground telecommunication cable) Vodafone Limited Vodafone House The Connection Newbury RG14 2FN (in respect of underground telecommunication cable)
1	1/1h	All interests and rights in approximately 153 square metres of verge and woodland (west of A1, Morpeth)	Highways England Company Limited See Address at Plot 1/1a (as highway authority)	None	As Owner	Virgin Media See Address at Plot 1/1b (in respect of underground telecommunication cable)
1	1/1i	All interests and rights in approximately 142 square metres of public highway (A1), verge and shrubland (Morpeth)	Highways England Company Limited See Address at Plot 1/1a (as highway authority)	None	As Owner	Virgin Media See Address at Plot 1/1b (in respect of underground telecommunication cable) Unknown (in respect of rights reserved by a Conveyance dated 7 June 1971)
1	1/1j	All interests and rights in approximately 5 square metres of verge (west of A1, Morpeth)	Highways England Company Limited See Address at Plot 1/1a (as highway authority)	None	As Owner	Unknown (in respect of rights reserved by a Conveyance dated 7 June 1971)

A1 in Northumberland: Morpeth to Ellingham

Part A of the Scheme

PART 1: Names and addresses for service of each person within Categories 1 and 2 as defined in Section 57 of the 2008 Act

Land Plans Sheet No.	Plot Ref	Description of Land	Category 1			Category 2
			(A person is within Category 1 if the applicant, after making diligent inquiry, knows that the person is an owner, lessee, tenant (whatever the tenancy period) or occupier of the land)			(A person is within Category 2 if the applicant, after making diligent inquiry, knows that the person – (a) is interested in the land, or (b) has power – (i) to sell and convey the land, or (ii) to release the land)
			Owners	Lessees or Tenants	Occupiers	
1	1/1k	All interests and rights in approximately 16405 square metres of public highway (A1), verges and woodland (Morpeth)	Highways England Company Limited See Address at Plot 1/1a (as highway authority)	None	As Owner	Virgin Media See Address at Plot 1/1b (in respect of underground telecommunication cable) Vodafone Limited See Address at Plot 1/1g (in respect of underground telecommunication cable) Unknown (in respect of rights reserved by a Conveyance dated 7 June 1971)
1	1/1l	All interests and rights in approximately 6 square metres of verge (west of A1, Morpeth)	Highways England Company Limited See Address at Plot 1/1a (as highway authority)	None	As Owner	Northern Gas Networks Limited See Address at Plot 1/1d (in respect of underground gas pipeline) Northern Powergrid Holdings Company See Address at Plot 1/1d (in respect of overhead electricity line)
1	1/1m	All interests and rights in approximately 47 square metres of public highway (A1, Morpeth)	Highways England Company Limited See Address at Plot 1/1a (as highway authority)	None	As Owner	None
1	1/1n	All interests and rights in approximately 73 square metres of verge (west of A1, Morpeth)	Highways England Company Limited See Address at Plot 1/1a (as highway authority)	None	As Owner	None

A1 in Northumberland: Morpeth to Ellingham

Part A of the Scheme

PART 1: Names and addresses for service of each person within Categories 1 and 2 as defined in Section 57 of the 2008 Act

Land Plans Sheet No.	Plot Ref	Description of Land	Category 1			Category 2
			(A person is within Category 1 if the applicant, after making diligent inquiry, knows that the person is an owner, lessee, tenant (whatever the tenancy period) or occupier of the land)			(A person is within Category 2 if the applicant, after making diligent inquiry, knows that the person – (a) is interested in the land, or (b) has power – (i) to sell and convey the land, or (ii) to release the land)
			Owners	Lessees or Tenants	Occupiers	
1	1/1o	All interests and rights in approximately 886 square metres of verge, footway and shrubland (east of A1, Morpeth)	Highways England Company Limited See Address at Plot 1/1a (as highway authority)	None	As Owner	CityFibre Limited 15 Bedford Street London WC2E 9HE (in respect of underground telecommunication cable) Virgin Media See Address at Plot 1/1b (in respect of underground telecommunication cable)
1	1/1p	All interests and rights in approximately 831 square metres of verge, footway, shrubland and access splay (east of the A1, Morpeth)	Highways England Company Limited See Address at Plot 1/1a (as highway authority)	None	As Owner	Northern Gas Networks Limited See Address at Plot 1/1d (in respect of underground gas pipeline) Northern Powergrid Holdings Company See Address at Plot 1/1d (in respect of overhead electricity line) Virgin Media See Address at Plot 1/1b (in respect of underground telecommunication cable) Unknown (in respect of rights reserved by a Conveyance dated 7 June 1971)
1	1/1q	All interests and rights in approximately 7 square metres of verge (east of A1, Morpeth)	Highways England Company Limited See Address at Plot 1/1a (as highway authority)	None	As Owner	None
1	1/2a	All interests and rights in approximately 284 square metres of public highway (A697) and verge (Low Espley)	Northumberland County Council See Address at Plot 1/1a (as highway authority)	None	As Owner	None

A1 in Northumberland: Morpeth to Ellingham

Part A of the Scheme

PART 1: Names and addresses for service of each person within Categories 1 and 2 as defined in Section 57 of the 2008 Act

Land Plans Sheet No.	Plot Ref	Description of Land	Category 1			Category 2
			(A person is within Category 1 if the applicant, after making diligent inquiry, knows that the person is an owner, lessee, tenant (whatever the tenancy period) or occupier of the land)			(A person is within Category 2 if the applicant, after making diligent inquiry, knows that the person – (a) is interested in the land, or (b) has power – (i) to sell and convey the land, or (ii) to release the land)
			Owners	Lessees or Tenants	Occupiers	
1	1/3a	All interests and rights in approximately 4296 square metres of woodland and private access track (west of A1, Morpeth)	Highways England Company Limited See Address at Plot 1/1a Unknown	None	Unknown	None
1	1/4a	Temporary possession and use of approximately 8762 square metres of field and agricultural land (west of A1, Morpeth)	Jeremy John Alan Howarth 23 Chandos Road Buckingham Buckinghamshire MK18 1AL Sarah Dorothy Augusta Howarth 23 Chandos Road Buckingham Buckinghamshire MK18 1AL	James Ivor Renton High Highlaws Farm Morpeth Northumberland NE61 3DD	As Lessee or Tenant	Northumbrian Water Limited Abbey Road Durham County Durham DH1 5FJ (in respect of rights granted by a Deed dated 30 May 1919) Unknown (in respect of sporting rights granted by a Lease dated 30 May 1969) Unknown (in respect of rights reserved by a Conveyance dated 1 July 1969)
1	1/4b	Acquisition of rights over approximately 4294 square metres of field and agricultural land (west of A1, Morpeth)	Jeremy John Alan Howarth See Address at Plot 1/4a Sarah Dorothy Augusta Howarth See Address at Plot 1/4a	James Ivor Renton See Address at Plot 1/4a	As Lessee or Tenant	Northumbrian Water Limited See Address at Plot 1/4a (in respect of rights granted by a Deed dated 30 May 1919) Unknown (in respect of sporting rights granted by a Lease dated 30 May 1969) Unknown (in respect of rights reserved by a Conveyance dated 1 July 1969)

A1 in Northumberland: Morpeth to Ellingham

Part A of the Scheme

PART 1: Names and addresses for service of each person within Categories 1 and 2 as defined in Section 57 of the 2008 Act

Land Plans Sheet No.	Plot Ref	Description of Land	Category 1			Category 2
			(A person is within Category 1 if the applicant, after making diligent inquiry, knows that the person is an owner, lessee, tenant (whatever the tenancy period) or occupier of the land)			(A person is within Category 2 if the applicant, after making diligent inquiry, knows that the person – (a) is interested in the land, or (b) has power – (i) to sell and convey the land, or (ii) to release the land)
			Owners	Lessees or Tenants	Occupiers	
1	1/4c	All interests and rights in approximately 12963 square metres of field and agricultural land (west of A1, Morpeth)	Jeremy John Alan Howarth See Address at Plot 1/4a Sarah Dorothy Augusta Howarth See Address at Plot 1/4a	James Ivor Renton See Address at Plot 1/4a	As Lessee or Tenant	British Gas Limited Millstream Maidenhead Road Windsor Berkshire SL4 5GD (in respect of rights granted by a Deed dated 24 February 1989) Northern Gas Networks Limited See Address at Plot 1/1d (in respect of underground gas pipeline) Northern Powergrid Holdings Company See Address at Plot 1/1d (in respect of underground electricity cable) Northumbrian Water Limited See Address at Plot 1/4a (in respect of rights granted by a Deed dated 30 May 1919) Unknown (in respect of sporting rights granted by a Lease dated 30 May 1969) Unknown (in respect of rights reserved by a Conveyance dated 1 July 1969)

A1 in Northumberland: Morpeth to Ellingham

Part A of the Scheme

PART 1: Names and addresses for service of each person within Categories 1 and 2 as defined in Section 57 of the 2008 Act

Land Plans Sheet No.	Plot Ref	Description of Land	Category 1			Category 2
			Owners	Lessees or Tenants	Occupiers	
			(A person is within Category 1 if the applicant, after making diligent inquiry, knows that the person is an owner, lessee, tenant (whatever the tenancy period) or occupier of the land)			(A person is within Category 2 if the applicant, after making diligent inquiry, knows that the person – (a) is interested in the land, or (b) has power – (i) to sell and convey the land, or (ii) to release the land)
1	1/4d	Temporary possession and use of approximately 428 square metres of field and agricultural land (west of A1, Morpeth)	Jeremy John Alan Howarth See Address at Plot 1/4a Sarah Dorothy Augusta Howarth See Address at Plot 1/4a	James Ivor Renton See Address at Plot 1/4a	As Lessee or Tenant	Northumbrian Water Limited See Address at Plot 1/4a (in respect of rights granted by a Deed dated 30 May 1919) Unknown (in respect of sporting rights granted by a Lease dated 30 May 1969) Unknown (in respect of rights reserved by a Conveyance dated 1 July 1969)

A1 in Northumberland: Morpeth to Ellingham

Part A of the Scheme

PART 1: Names and addresses for service of each person within Categories 1 and 2 as defined in Section 57 of the 2008 Act

Land Plans Sheet No.	Plot Ref	Description of Land	Category 1			Category 2
			(A person is within Category 1 if the applicant, after making diligent inquiry, knows that the person is an owner, lessee, tenant (whatever the tenancy period) or occupier of the land)			(A person is within Category 2 if the applicant, after making diligent inquiry, knows that the person – (a) is interested in the land, or (b) has power – (i) to sell and convey the land, or (ii) to release the land)
			Owners	Lessees or Tenants	Occupiers	
1	1/5a	Acquisition of rights over approximately 3651 square metres of private road, grassy knoll and woodland (east of A1, Morpeth)	Taylor Wimpey UK Limited Gate House Turnpike Road High Wycombe Buckinghamshire HP12 3NR	None	As Owner	Cheviot Housing Limited Oakwood Way Ashwood Business Park Ashington Northumberland NE63 0XF (as Beneficiary of a contract for sale dated 26 June 2015) GTC Pipelines Limited Synergy House Windmill Avenue Woolpit Bury St Edmunds Suffolk IP30 9UP (in respect of rights granted by a Transfer dated 20 May 2016) Northern Powergrid Holdings Company See Address at Plot 1/1d (in respect of overhead electricity line) Allan Atkinson 8 West View Northgate Morpeth NE61 3BT (in respect of rights of access) April Melanie Atkinson 8 West View Northgate Morpeth NE61 3BT (in respect of rights of access)

A1 in Northumberland: Morpeth to Ellingham

Part A of the Scheme

PART 1: Names and addresses for service of each person within Categories 1 and 2 as defined in Section 57 of the 2008 Act

Land Plans Sheet No.	Plot Ref	Description of Land	Category 1 <small>(A person is within Category 1 if the applicant, after making diligent inquiry, knows that the person is an owner, lessee, tenant (whatever the tenancy period) or occupier of the land)</small>			Category 2 <small>(A person is within Category 2 if the applicant, after making diligent inquiry, knows that the person – (a) is interested in the land, or (b) has power – (i) to sell and convey the land, or (ii) to release the land)</small>
			Owners	Lessees or Tenants	Occupiers	
	1/5a Cont'd					Sandra Bettencourt 4 West View Northgate Morpeth Northumberland NE61 3BT (in respect of rights of access) Brian Thomas Blades 9 West View Northgate Morpeth Northumberland NE61 3BT (in respect of rights of access) Susan Michelle Blades 9 West View Northgate Morpeth Northumberland NE61 3BT (in respect of rights of access) Winifred Mary Coulson 2 West View Northgate Morpeth Northumberland NE61 3BT (in respect of rights of access)

A1 in Northumberland: Morpeth to Ellingham

Part A of the Scheme

PART 1: Names and addresses for service of each person within Categories 1 and 2 as defined in Section 57 of the 2008 Act

Land Plans Sheet No.	Plot Ref	Description of Land	Category 1 (A person is within Category 1 if the applicant, after making diligent inquiry, knows that the person is an owner, lessee, tenant (whatever the tenancy period) or occupier of the land)			Category 2 (A person is within Category 2 if the applicant, after making diligent inquiry, knows that the person – (a) is interested in the land, or (b) has power – (i) to sell and convey the land, or (ii) to release the land)
			Owners	Lessees or Tenants	Occupiers	
	1/5a Cont'd					Gillian V Edworth 3 West View Northgate Morpeth Northumberland NE61 3BT (in respect of rights of access) Trevor Christopher Hodgson 10 West View Morpeth Northumberland NE61 3BT (in respect of rights of access) Vernon Wynn Hodgson The Old School House The Street Pebmarsh Halstead Essex CO9 2NH (in respect of rights of access) Peter John Kinghorn 5 West View Northgate Morpeth Northumberland NE61 3BT (in respect of rights of access)

A1 in Northumberland: Morpeth to Ellingham

Part A of the Scheme

PART 1: Names and addresses for service of each person within Categories 1 and 2 as defined in Section 57 of the 2008 Act

Land Plans Sheet No.	Plot Ref	Description of Land	Category 1 (A person is within Category 1 if the applicant, after making diligent inquiry, knows that the person is an owner, lessee, tenant (whatever the tenancy period) or occupier of the land)			Category 2 (A person is within Category 2 if the applicant, after making diligent inquiry, knows that the person – (a) is interested in the land, or (b) has power – (i) to sell and convey the land, or (ii) to release the land)
			Owners	Lessees or Tenants	Occupiers	
	1/5a Cont'd					Denise Kinniment 6 West View Northgate Morpeth Northumberland NE61 3BT (in respect of rights of access) Gareth Moor 12 West View Northgate Morpeth Northumberland NE61 3BT (in respect of rights of access) Kathleen Jane Mumford 11 West View Northgate Morpeth Northumberland NE61 3BT (in respect of rights of access) Robert William Mumford 11 West View Northgate Morpeth Northumberland NE61 3BT (in respect of rights of access) Sonia Annabella Murray 49 Huntingdon Street Islington London N1 1BP (in respect of rights of access)

A1 in Northumberland: Morpeth to Ellingham

Part A of the Scheme

PART 1: Names and addresses for service of each person within Categories 1 and 2 as defined in Section 57 of the 2008 Act

Land Plans Sheet No.	Plot Ref	Description of Land	Category 1 <small>(A person is within Category 1 if the applicant, after making diligent inquiry, knows that the person is an owner, lessee, tenant (whatever the tenancy period) or occupier of the land)</small>			Category 2 <small>(A person is within Category 2 if the applicant, after making diligent inquiry, knows that the person – (a) is interested in the land, or (b) has power – (i) to sell and convey the land, or (ii) to release the land)</small>
			Owners	Lessees or Tenants	Occupiers	
	1/5a Cont'd					Christopher Rowlands 1 West View Northgate Morpeth Northumberland NE61 3BT (in respect of rights of access) Claire Jean Rowlands 1 West View Northgate Morpeth Northumberland NE61 3BT (in respect of rights of access) Clare Elizabeth Steward 3 West View Northgate Morpeth Northumberland NE61 3BT (in respect of rights of access) John Scott Steward 3 West View Northgate Morpeth Northumberland NE61 3BT (in respect of rights of access)

A1 in Northumberland: Morpeth to Ellingham

Part A of the Scheme

PART 1: Names and addresses for service of each person within Categories 1 and 2 as defined in Section 57 of the 2008 Act

Land Plans Sheet No.	Plot Ref	Description of Land	Category 1 <small>(A person is within Category 1 if the applicant, after making diligent inquiry, knows that the person is an owner, lessee, tenant (whatever the tenancy period) or occupier of the land)</small>			Category 2 <small>(A person is within Category 2 if the applicant, after making diligent inquiry, knows that the person – (a) is interested in the land, or (b) has power – (i) to sell and convey the land, or (ii) to release the land)</small>
			Owners	Lessees or Tenants	Occupiers	
	1/5a Cont'd					Louise Wanless 7 West View Northgate Morpeth Northumberland NE61 3BT <small>(in respect of rights of access)</small>

A1 in Northumberland: Morpeth to Ellingham

Part A of the Scheme

PART 1: Names and addresses for service of each person within Categories 1 and 2 as defined in Section 57 of the 2008 Act

Land Plans Sheet No.	Plot Ref	Description of Land	Category 1			Category 2		
			(A person is within Category 1 if the applicant, after making diligent inquiry, knows that the person is an owner, lessee, tenant (whatever the tenancy period) or occupier of the land)					
			Owners	Lessees or Tenants	Occupiers	(A person is within Category 2 if the applicant, after making diligent inquiry, knows that the person – (a) is interested in the land, or (b) has power – (i) to sell and convey the land, or (ii) to release the land)		
1	1/5b	Temporary possession and use of approximately 858 square metres of private road and verges (West View, Morpeth)	Taylor Wimpey UK Limited See Address at Plot 1/5a	None	As Owner	Cheviot Housing Limited See Address at Plot 1/5a (as Beneficiary of a contract for sale dated 26 June 2015) GTC Pipelines Limited See Address at Plot 1/5a (in respect of rights granted by a Transfer dated 20 May 2016) Allan Atkinson See Address at Plot 1/5a (in respect of rights of access) April Melanie Atkinson See Address at Plot 1/5a (in respect of rights of access) Sandra Bettencourt See Address at Plot 1/5a (in respect of rights of access) Brian Thomas Blades See Address at Plot 1/5a (in respect of rights of access) Susan Michelle Blades See Address at Plot 1/5a (in respect of rights of access) Winifred Mary Coulson See Address at Plot 1/5a (in respect of rights of access) Gillian V Edworth See Address at Plot 1/5a (in respect of rights of access) Trevor Christopher Hodgson See Address at Plot 1/5a (in respect of rights of access)		

A1 in Northumberland: Morpeth to Ellingham

Part A of the Scheme

PART 1: Names and addresses for service of each person within Categories 1 and 2 as defined in Section 57 of the 2008 Act

Land Plans Sheet No.	Plot Ref	Description of Land	Category 1 <small>(A person is within Category 1 if the applicant, after making diligent inquiry, knows that the person is an owner, lessee, tenant (whatever the tenancy period) or occupier of the land)</small>			Category 2 <small>(A person is within Category 2 if the applicant, after making diligent inquiry, knows that the person – (a) is interested in the land, or (b) has power – (i) to sell and convey the land, or (ii) to release the land)</small>
			Owners	Lessees or Tenants	Occupiers	
	1/5b Cont'd					Vernon Wynn Hodgson See Address at Plot 1/5a (in respect of rights of access) Peter John Kinghorn See Address at Plot 1/5a (in respect of rights of access) Denise Kinninment See Address at Plot 1/5a (in respect of rights of access) Gareth Moor See Address at Plot 1/5a (in respect of rights of access) Kathleen Jane Mumford See Address at Plot 1/5a (in respect of rights of access) Robert William Mumford See Address at Plot 1/5a (in respect of rights of access) Sonia Annabella Murray See Address at Plot 1/5a (in respect of rights of access) Christopher Rowlands See Address at Plot 1/5a (in respect of rights of access) Claire Jean Rowlands See Address at Plot 1/5a (in respect of rights of access) Clare Elizabeth Steward See Address at Plot 1/5a (in respect of rights of access)

A1 in Northumberland: Morpeth to Ellingham

Part A of the Scheme

PART 1: Names and addresses for service of each person within Categories 1 and 2 as defined in Section 57 of the 2008 Act

Land Plans Sheet No.	Plot Ref	Description of Land	Category 1			Category 2
			Owners	Lessees or Tenants	Occupiers	(A person is within Category 2 if the applicant, after making diligent inquiry, knows that the person – (a) is interested in the land, or (b) has power – (i) to sell and convey the land, or (ii) to release the land)
	1/5b Cont'd					John Scott Steward See Address at Plot 1/5a (in respect of rights of access) Louise Wanless See Address at Plot 1/5a (in respect of rights of access)

A1 in Northumberland: Morpeth to Ellingham

Part A of the Scheme

PART 1: Names and addresses for service of each person within Categories 1 and 2 as defined in Section 57 of the 2008 Act

Land Plans Sheet No.	Plot Ref	Description of Land	Category 1			Category 2
			(A person is within Category 1 if the applicant, after making diligent inquiry, knows that the person is an owner, lessee, tenant (whatever the tenancy period) or occupier of the land)			(A person is within Category 2 if the applicant, after making diligent inquiry, knows that the person – (a) is interested in the land, or (b) has power – (i) to sell and convey the land, or (ii) to release the land)
			Owners	Lessees or Tenants	Occupiers	
1	1/6a	Acquisition of rights over approximately 8128 square metres of field, agricultural land, woodland, hedgerow and public bridleway (407/010) (east of A1, Morpeth)	<p>George Russell Robson Clifton Lane Farm High Clifton Clifton Morpeth Northumberland NE61 6DH</p> <p>Nora Elizabeth Robson Clifton Lane Farm High Clifton Clifton Morpeth Northumberland NE61 6DH</p> <p>Robert Anderson Robson Clifton Lane Farm High Clifton Clifton Morpeth Northumberland NE61 6DH</p> <p>Robert Gordon Robson Clifton Lane Farm High Clifton Clifton Morpeth Northumberland NE61 6DH</p> <p>Unknown (in respect of mines and minerals)</p>	None	<p>George Russell Robson Clifton Lane Farm High Clifton Clifton Morpeth Northumberland NE61 6DH</p> <p>Nora Elizabeth Robson Clifton Lane Farm High Clifton Clifton Morpeth Northumberland NE61 6DH</p> <p>Robert Anderson Robson Clifton Lane Farm High Clifton Clifton Morpeth Northumberland NE61 6DH</p> <p>Robert Gordon Robson Clifton Lane Farm High Clifton Clifton Morpeth Northumberland NE61 6DH</p> <p>Northumberland County Council See Address at Plot 1/1a (in respect of public bridleway 407/010)</p>	<p>Mark David Hawes Northgate Farm Morpeth Northumberland NE61 3BX (in respect of rights of access)</p> <p>Philippa Jane Margaret Hawes Northgate Farm Morpeth Northumberland NE61 3BX (in respect of rights of access)</p>

A1 in Northumberland: Morpeth to Ellingham

Part A of the Scheme

PART 1: Names and addresses for service of each person within Categories 1 and 2 as defined in Section 57 of the 2008 Act

Land Plans Sheet No.	Plot Ref	Description of Land	Category 1 (A person is within Category 1 if the applicant, after making diligent inquiry, knows that the person is an owner, lessee, tenant (whatever the tenancy period) or occupier of the land)			Category 2 (A person is within Category 2 if the applicant, after making diligent inquiry, knows that the person – (a) is interested in the land, or (b) has power – (i) to sell and convey the land, or (ii) to release the land)
			Owners	Lessees or Tenants	Occupiers	
1	1/6b	All interests and rights in approximately 654 square metres of field and agricultural land (west of A1, Morpeth)	George Russell Robson See Address at Plot 1/6a Nora Elizabeth Robson See Address at Plot 1/6a Robert Anderson Robson See Address at Plot 1/6a Robert Gordon Robson See Address at Plot 1/6a Unknown (in respect of mines and minerals)	None	George Russell Robson See Address at Plot 1/6a Nora Elizabeth Robson See Address at Plot 1/6a Robert Anderson Robson See Address at Plot 1/6a Robert Gordon Robson See Address at Plot 1/6a	Highways England Company Limited See Address at Plot 1/1a (in respect of rights granted by a Transfer dated 31 March 1995) Mark David Hawes See Address at Plot 1/6a (in respect of rights of access) Philippa Jane Margaret Hawes See Address at Plot 1/6a (in respect of rights of access)

A1 in Northumberland: Morpeth to Ellingham

Part A of the Scheme

PART 1: Names and addresses for service of each person within Categories 1 and 2 as defined in Section 57 of the 2008 Act

Land Plans Sheet No.	Plot Ref	Description of Land	Category 1 <small>(A person is within Category 1 if the applicant, after making diligent inquiry, knows that the person is an owner, lessee, tenant (whatever the tenancy period) or occupier of the land)</small>			Category 2 <small>(A person is within Category 2 if the applicant, after making diligent inquiry, knows that the person – (a) is interested in the land, or (b) has power – (i) to sell and convey the land, or (ii) to release the land)</small>
			Owners	Lessees or Tenants	Occupiers	
1	1/6c	Acquisition of rights over approximately 2067 square metres of field and agricultural land (east of A1, Morpeth)	George Russell Robson See Address at Plot 1/6a Nora Elizabeth Robson See Address at Plot 1/6a Robert Anderson Robson See Address at Plot 1/6a Robert Gordon Robson See Address at Plot 1/6a Unknown (in respect of mines and minerals)	None	George Russell Robson See Address at Plot 1/6a Nora Elizabeth Robson See Address at Plot 1/6a Robert Anderson Robson See Address at Plot 1/6a Robert Gordon Robson See Address at Plot 1/6a	Highways England Company Limited See Address at Plot 1/1a (in respect of rights granted by a Transfer dated 31 March 1995) Northern Powergrid Holdings Company See Address at Plot 1/1d (in respect of overhead electricity line) Northumbrian Water Limited See Address at Plot 1/4a (in respect of underground water pipeline) Virgin Media See Address at Plot 1/1b (in respect of underground telecommunication cable) Vodafone Limited See Address at Plot 1/1g (in respect of underground telecommunication cable) Mark David Hawes See Address at Plot 1/6a (in respect of rights of access) Philippa Jane Margaret Hawes See Address at Plot 1/6a (in respect of rights of access)

A1 in Northumberland: Morpeth to Ellingham

Part A of the Scheme

PART 1: Names and addresses for service of each person within Categories 1 and 2 as defined in Section 57 of the 2008 Act

Land Plans Sheet No.	Plot Ref	Description of Land	Category 1 (A person is within Category 1 if the applicant, after making diligent inquiry, knows that the person is an owner, lessee, tenant (whatever the tenancy period) or occupier of the land)			Category 2 (A person is within Category 2 if the applicant, after making diligent inquiry, knows that the person – (a) is interested in the land, or (b) has power – (i) to sell and convey the land, or (ii) to release the land)
			Owners	Lessees or Tenants	Occupiers	
1	1/6d	Temporary possession and use of approximately 15 square metres of field and agricultural land (east of A1, Morpeth)	George Russell Robson See Address at Plot 1/6a Nora Elizabeth Robson See Address at Plot 1/6a Robert Anderson Robson See Address at Plot 1/6a Robert Gordon Robson See Address at Plot 1/6a Unknown (in respect of mines and minerals)	None	George Russell Robson See Address at Plot 1/6a Nora Elizabeth Robson See Address at Plot 1/6a Robert Anderson Robson See Address at Plot 1/6a Robert Gordon Robson See Address at Plot 1/6a	Mark David Hawes See Address at Plot 1/6a (in respect of rights of access) Philippa Jane Margaret Hawes See Address at Plot 1/6a (in respect of rights of access)
1	1/6e	Temporary possession and use of approximately 255 square metres of field, agricultural land, public bridleway (407/010) and hedgerow (east of A1, Low Espley)	George Russell Robson See Address at Plot 1/6a Nora Elizabeth Robson See Address at Plot 1/6a Robert Anderson Robson See Address at Plot 1/6a Robert Gordon Robson See Address at Plot 1/6a Unknown (in respect of mines and minerals)	None	George Russell Robson See Address at Plot 1/6a Nora Elizabeth Robson See Address at Plot 1/6a Robert Anderson Robson See Address at Plot 1/6a Robert Gordon Robson See Address at Plot 1/6a Northumberland County Council See Address at Plot 1/1a (in respect of public bridleway 407/010)	Mark David Hawes See Address at Plot 1/6a (in respect of rights of access) Philippa Jane Margaret Hawes See Address at Plot 1/6a (in respect of rights of access)

A1 in Northumberland: Morpeth to Ellingham

Part A of the Scheme

PART 1: Names and addresses for service of each person within Categories 1 and 2 as defined in Section 57 of the 2008 Act

Land Plans Sheet No.	Plot Ref	Description of Land	Category 1 (A person is within Category 1 if the applicant, after making diligent inquiry, knows that the person is an owner, lessee, tenant (whatever the tenancy period) or occupier of the land)			Category 2 (A person is within Category 2 if the applicant, after making diligent inquiry, knows that the person – (a) is interested in the land, or (b) has power – (i) to sell and convey the land, or (ii) to release the land)
			Owners	Lessees or Tenants	Occupiers	
1	1/6f	Temporary possession and use of approximately 15 square metres of field and agricultural land (east of A1, Morpeth)	George Russell Robson See Address at Plot 1/6a Nora Elizabeth Robson See Address at Plot 1/6a Robert Anderson Robson See Address at Plot 1/6a Robert Gordon Robson See Address at Plot 1/6a Unknown (in respect of mines and minerals)	None	George Russell Robson See Address at Plot 1/6a Nora Elizabeth Robson See Address at Plot 1/6a Robert Anderson Robson See Address at Plot 1/6a Robert Gordon Robson See Address at Plot 1/6a	Mark David Hawes See Address at Plot 1/6a (in respect of rights of access) Philippa Jane Margaret Hawes See Address at Plot 1/6a (in respect of rights of access)

A1 in Northumberland: Morpeth to Ellingham

Part A of the Scheme

PART 1: Names and addresses for service of each person within Categories 1 and 2 as defined in Section 57 of the 2008 Act

Land Plans Sheet No.	Plot Ref	Description of Land	Category 1 <small>(A person is within Category 1 if the applicant, after making diligent inquiry, knows that the person is an owner, lessee, tenant (whatever the tenancy period) or occupier of the land)</small>			Category 2 <small>(A person is within Category 2 if the applicant, after making diligent inquiry, knows that the person – (a) is interested in the land, or (b) has power – (i) to sell and convey the land, or (ii) to release the land)</small>
			Owners	Lessees or Tenants	Occupiers	
1	1/7a	Acquisition of rights over approximately 2592 square metres of field, agricultural land, woodland, public bridleway (407/010) and residential building (Warreners House, Northgate, Morpeth)	<p>Andrew Teasdale Warreners House Northgate Morpeth Northumberland NE61 3BX</p> <p>Tristine Cheryle Teasdale Warreners House Northgate Morpeth Northumberland NE61 3BX</p> <p>Unknown (in respect of mines and minerals)</p>	None	<p>Andrew Teasdale Warreners House Northgate Morpeth Northumberland NE61 3BX</p> <p>Tristine Cheryle Teasdale Warreners House Northgate Morpeth Northumberland NE61 3BX</p> <p>Northumberland County Council See Address at Plot 1/1a (in respect of a public bridleway 407/010)</p>	<p>Northern Gas Networks Limited See Address at Plot 1/1d (in respect of rights granted by a Deed dated 9 June 2010)</p> <p>Virgin Media See Address at Plot 1/1b (in respect of underground telecommunication cable)</p> <p>Vodafone Limited See Address at Plot 1/1g (in respect of underground telecommunication cable)</p> <p>Laurence Joseph Bennison 1 Warreners Barns Northgate Morpeth Northumberland NE61 3BX (in respect of rights of access)</p> <p>Phillip Bennison 2 Warreners Barns Northgate Morpeth Northumberland NE61 3BX (in respect of rights of access)</p> <p>Unknown (in respect of rights reserved by a Conveyance dated 18 March 1982)</p>

A1 in Northumberland: Morpeth to Ellingham

Part A of the Scheme

PART 1: Names and addresses for service of each person within Categories 1 and 2 as defined in Section 57 of the 2008 Act

Land Plans Sheet No.	Plot Ref	Description of Land	Category 1			Category 2
			Owners	Lessees or Tenants	Occupiers	
			(A person is within Category 1 if the applicant, after making diligent inquiry, knows that the person is an owner, lessee, tenant (whatever the tenancy period) or occupier of the land)			(A person is within Category 2 if the applicant, after making diligent inquiry, knows that the person – (a) is interested in the land, or (b) has power – (i) to sell and convey the land, or (ii) to release the land)
1	1/7b	Temporary possession and use of approximately 90 square metres of field, agricultural land and drain (Warreners House, Northgate, Morpeth)	Andrew Teasdale See Address at Plot 1/7a Tristine Cheryle Teasdale See Address at Plot 1/7a Unknown (in respect of mines and minerals)	None	Andrew Teasdale See Address at Plot 1/7a Tristine Cheryle Teasdale See Address at Plot 1/7a	Northern Gas Networks Limited See Address at Plot 1/1d (in respect of rights granted by a Deed dated 9 June 2010) Unknown (in respect of rights reserved by a Conveyance dated 18 March 1982)
1	1/7c	Temporary possession and use of approximately 275 square metres of field, agricultural land, public bridleway (407/010) and drain (Warreners House, Northgate, Morpeth)	Andrew Teasdale See Address at Plot 1/7a Tristine Cheryle Teasdale See Address at Plot 1/7a Unknown (in respect of mines and minerals)	None	Andrew Teasdale See Address at Plot 1/7a Tristine Cheryle Teasdale See Address at Plot 1/7a Northumberland County Council See Address at Plot 1/1a (in respect of a public bridleway 407/010)	Northern Gas Networks Limited See Address at Plot 1/1d (in respect of rights granted by a Deed dated 9 June 2010) Unknown (in respect of rights reserved by a Conveyance dated 18 March 1982)
1	1/7d	Acquisition of rights over approximately 30 square metres of field, agricultural land and drain (Warreners House, Northgate, Morpeth)	Andrew Teasdale See Address at Plot 1/7a Tristine Cheryle Teasdale See Address at Plot 1/7a Unknown (in respect of mines and minerals)	None	Andrew Teasdale See Address at Plot 1/7a Tristine Cheryle Teasdale See Address at Plot 1/7a	Northern Gas Networks Limited See Address at Plot 1/1d (in respect of rights granted by a Deed dated 9 June 2010) Unknown (in respect of rights reserved by a Conveyance dated 18 March 1982)

A1 in Northumberland: Morpeth to Ellingham

Part A of the Scheme

PART 1: Names and addresses for service of each person within Categories 1 and 2 as defined in Section 57 of the 2008 Act

Land Plans Sheet No.	Plot Ref	Description of Land	Category 1 <small>(A person is within Category 1 if the applicant, after making diligent inquiry, knows that the person is an owner, lessee, tenant (whatever the tenancy period) or occupier of the land)</small>			Category 2 <small>(A person is within Category 2 if the applicant, after making diligent inquiry, knows that the person – (a) is interested in the land, or (b) has power – (i) to sell and convey the land, or (ii) to release the land)</small>
			Owners	Lessees or Tenants	Occupiers	
1	1/8a	Acquisition of rights over approximately 641 square metres of private access track and woodland (Northgate Farm, Morpeth)	Mark David Hawes See Address at Plot 1/6a Philippa Jane Margaret Hawes See Address at Plot 1/6a Unknown (in respect of mines and minerals)	None	Mark David Hawes See Address at Plot 1/6a Philippa Jane Margaret Hawes See Address at Plot 1/6a Callum Hawes Northgate Farm Morpeth Northumberland NE61 3BX Sarah Hawes Northgate Farm Morpeth Northumberland NE61 3BX	Northern Powergrid Holdings Company See Address at Plot 1/1d (in respect of overhead electricity line) Virgin Media See Address at Plot 1/1b (in respect of underground telecommunication cable) Vodafone Limited See Address at Plot 1/1g (in respect of underground telecommunication cable) George Russell Robson See Address at Plot 1/6a (in respect of rights of access) Nora Elizabeth Robson See Address at Plot 1/6a (in respect of rights of access) Robert Anderson Robson See Address at Plot 1/6a (in respect of rights of access) Robert Gordon Robson See Address at Plot 1/6a (in respect of rights of access) Unknown (in respect of rights reserved by a Conveyance dated 1 June 1982) Unknown (in respect of rights reserved by a Conveyance dated 11 December 1995)

A1 in Northumberland: Morpeth to Ellingham

Part A of the Scheme

PART 1: Names and addresses for service of each person within Categories 1 and 2 as defined in Section 57 of the 2008 Act

Land Plans Sheet No.	Plot Ref	Description of Land	Category 1			Category 2
			(A person is within Category 1 if the applicant, after making diligent inquiry, knows that the person is an owner, lessee, tenant (whatever the tenancy period) or occupier of the land)			(A person is within Category 2 if the applicant, after making diligent inquiry, knows that the person – (a) is interested in the land, or (b) has power – (i) to sell and convey the land, or (ii) to release the land)
			Owners	Lessees or Tenants	Occupiers	
1	1/8b	Acquisition of rights over approximately 309 square metres of woodland (Northgate Farm, Morpeth)	Mark David Hawes See Address at Plot 1/6a Philippa Jane Margaret Hawes See Address at Plot 1/6a Unknown (in respect of mines and minerals)	None	Mark David Hawes See Address at Plot 1/6a Philippa Jane Margaret Hawes See Address at Plot 1/6a Callum Hawes See Address at Plot 1/8a Sarah Hawes See Address at Plot 1/8a	Unknown (in respect of rights reserved by a Conveyance dated 1 June 1982) Unknown (in respect of rights reserved by a Conveyance dated 11 December 1995)
1	1/9a	Acquisition of rights over approximately 503 square metres of part of garden (Capri Lodge, Morpeth)	John Ellis Davidson Capri Lodge Morpeth Northumberland NE61 3BX Unknown (in respect of mines and minerals)	None	John Ellis Davidson Capri Lodge Morpeth Northumberland NE61 3BX	Northern Powergrid Holdings Company See Address at Plot 1/1d (in respect of overhead electricity line) Northumbrian Water Limited See Address at Plot 1/4a (in respect of underground water pipeline) Virgin Media See Address at Plot 1/1b (in respect of underground telecommunication cable) Vodafone Limited See Address at Plot 1/1g (in respect of underground telecommunication cable) Mark David Hawes See Address at Plot 1/6a (in respect of rights reserved by a Conveyance dated 1 June 1982) Philippa Jane Margaret Hawes See Address at Plot 1/6a (in respect of rights reserved by a Conveyance dated 1 June 1982)

A1 in Northumberland: Morpeth to Ellingham

Part A of the Scheme

PART 1: Names and addresses for service of each person within Categories 1 and 2 as defined in Section 57 of the 2008 Act

Land Plans Sheet No.	Plot Ref	Description of Land	Category 1			Category 2
			(A person is within Category 1 if the applicant, after making diligent inquiry, knows that the person is an owner, lessee, tenant (whatever the tenancy period) or occupier of the land)			(A person is within Category 2 if the applicant, after making diligent inquiry, knows that the person – (a) is interested in the land, or (b) has power – (i) to sell and convey the land, or (ii) to release the land)
			Owners	Lessees or Tenants	Occupiers	
1	1/9b	Acquisition of rights over approximately 3389 square metres of field, agricultural land and woodland (east of A1, Morpeth)	John Ellis Davidson See Address at Plot 1/9a Unknown (in respect of mines and minerals)	None	John Ellis Davidson See Address at Plot 1/9a	Northern Powergrid Holdings Company See Address at Plot 1/1d (in respect of overhead electricity line) Northumbrian Water Limited See Address at Plot 1/4a (in respect of underground water pipeline) Virgin Media See Address at Plot 1/1b (in respect of underground telecommunication cable) Vodafone Limited See Address at Plot 1/1g (in respect of underground telecommunication cable) Mark David Hawes See Address at Plot 1/6a (in respect of rights of access) Philippa Jane Margaret Hawes See Address at Plot 1/6a (in respect of rights of access)
2	2/1a	Temporary possession and use of approximately 195 square metres of field and agricultural land (west of A1, Low Espley)	James Ivor Renton See Address at Plot 1/4a	None	As Owner	The Agricultural Mortgage Corporation plc Charlton Place Charlton Road Andover Hampshire SP10 1RE (as mortgagee for James Ivor Renton in respect of field and agricultural land, west of the A1, Low Espley) Unknown (in respect of sporting rights granted by a Lease dated 30 May 1969)

A1 in Northumberland: Morpeth to Ellingham

Part A of the Scheme

PART 1: Names and addresses for service of each person within Categories 1 and 2 as defined in Section 57 of the 2008 Act

Land Plans Sheet No.	Plot Ref	Description of Land	Category 1			Category 2
			(A person is within Category 1 if the applicant, after making diligent inquiry, knows that the person is an owner, lessee, tenant (whatever the tenancy period) or occupier of the land)			(A person is within Category 2 if the applicant, after making diligent inquiry, knows that the person – (a) is interested in the land, or (b) has power – (i) to sell and convey the land, or (ii) to release the land)
			Owners	Lessees or Tenants	Occupiers	
2	2/1b	All interests and rights in approximately 50675 square metres of field, agricultural land and hedgerow (west of A1, Low Espley)	James Ivor Renton See Address at Plot 1/4a	None	As Owner	Northern Gas Networks Limited See Address at Plot 1/1d (in respect of underground gas pipeline) Northern Powergrid Holdings Company See Address at Plot 1/1d (in respect of overhead electricity line) The Agricultural Mortgage Corporation plc See Address at Plot 2/1a (as mortgagee for James Ivor Renton in respect of field and agricultural land, west of the A1, Low Espley) Virgin Media See Address at Plot 1/1b (in respect of underground telecommunication cable) Unknown (in respect of sporting rights granted by a Lease dated 30 May 1969)
2	2/1c	Acquisition of rights over approximately 8810 square metres of field and agricultural land (west of A1, Low Espley)	James Ivor Renton See Address at Plot 1/4a	None	As Owner	Northern Powergrid Holdings Company See Address at Plot 1/1d (in respect of underground electricity cable) Northern Powergrid Holdings Company See Address at Plot 1/1d (in respect of overhead electricity line) The Agricultural Mortgage Corporation plc See Address at Plot 2/1a (as mortgagee for James Ivor Renton in respect of field and agricultural land, west of the A1, Low Espley) Unknown (in respect of sporting rights granted by a Lease dated 30 May 1969)

A1 in Northumberland: Morpeth to Ellingham

Part A of the Scheme

PART 1: Names and addresses for service of each person within Categories 1 and 2 as defined in Section 57 of the 2008 Act

Land Plans Sheet No.	Plot Ref	Description of Land	Category 1			Category 2
			Owners	Lessees or Tenants	Occupiers	(A person is within Category 2 if the applicant, after making diligent inquiry, knows that the person – (a) is interested in the land, or (b) has power – (i) to sell and convey the land, or (ii) to release the land)
2	2/1d	Temporary possession and use of approximately 8410 square metres of field, agricultural land and hedgerow (west of A1, Low Espley)	James Ivor Renton See Address at Plot 1/4a	None	As Owner	The Agricultural Mortgage Corporation plc See Address at Plot 2/1a (as mortgagee for James Ivor Renton in respect of field and agricultural land, west of the A1, Low Espley) Unknown (in respect of sporting rights granted by a Lease dated 30 May 1969)
2	2/2a	All interests and rights in approximately 1277 square metres of public road (unnamed) and verge (west of A1, Low Espley)	Northumberland County Council See Address at Plot 1/1a (as highway authority) David Renton High Highlaws Morpeth Northumberland NE61 3DD (in respect of subsoil up to half width of highway) James Ivor Renton See Address at Plot 1/4a (in respect of subsoil up to half width of highway)	None	Northumberland County Council See Address at Plot 1/1a (as highway authority)	None

A1 in Northumberland: Morpeth to Ellingham

Part A of the Scheme

PART 1: Names and addresses for service of each person within Categories 1 and 2 as defined in Section 57 of the 2008 Act

Land Plans Sheet No.	Plot Ref	Description of Land	Category 1			Category 2
			Owners	Lessees or Tenants	Occupiers	
			(A person is within Category 1 if the applicant, after making diligent inquiry, knows that the person is an owner, lessee, tenant (whatever the tenancy period) or occupier of the land)			(A person is within Category 2 if the applicant, after making diligent inquiry, knows that the person – (a) is interested in the land, or (b) has power – (i) to sell and convey the land, or (ii) to release the land)
2	2/2b	Acquisition of rights over approximately 1648 square metres of public road (unnamed) and verge (west of A1, Low Epsley)	<p>Northumberland County Council See Address at Plot 1/1a (as highway authority)</p> <p>David Renton See Address at Plot 2/2a (in respect of subsoil up to half width of highway)</p> <p>James Ivor Renton See Address at Plot 1/4a (in respect of subsoil up to half width of highway)</p>	None	<p>Northumberland County Council See Address at Plot 1/1a (as highway authority)</p>	None
2	2/2c	All interests and rights in approximately 510 square metres of public road (unnamed) and verge (west of A1, Low Epsley)	<p>Northumberland County Council See Address at Plot 1/1a (as highway authority)</p> <p>David Renton See Address at Plot 2/2a (in respect of subsoil up to half width of highway)</p> <p>James Ivor Renton See Address at Plot 1/4a (in respect of subsoil up to half width of highway)</p>	None	<p>Northumberland County Council See Address at Plot 1/1a (as highway authority)</p>	<p>Northern Gas Networks Limited See Address at Plot 1/1d (in respect of underground gas pipeline)</p> <p>Northern Powergrid Holdings Company See Address at Plot 1/1d (in respect of overhead electricity line)</p> <p>Virgin Media See Address at Plot 1/1b (in respect of underground telecommunication cable)</p>

A1 in Northumberland: Morpeth to Ellingham

Part A of the Scheme

PART 1: Names and addresses for service of each person within Categories 1 and 2 as defined in Section 57 of the 2008 Act

Land Plans Sheet No.	Plot Ref	Description of Land	Category 1 (A person is within Category 1 if the applicant, after making diligent inquiry, knows that the person is an owner, lessee, tenant (whatever the tenancy period) or occupier of the land)			Category 2 (A person is within Category 2 if the applicant, after making diligent inquiry, knows that the person – (a) is interested in the land, or (b) has power – (i) to sell and convey the land, or (ii) to release the land)
			Owners	Lessees or Tenants	Occupiers	
2	2/3a	Acquisition of rights over approximately 110 square metres of field and agricultural land (High Highlaws, Low Espley)	David Renton See Address at Plot 2/2a James Ivor Renton See Address at Plot 1/4a	None	As Owners	Northern Powergrid Holdings Company See Address at Plot 1/1d (in respect of overhead electricity line) The Agricultural Mortgage Corporation plc See Address at Plot 2/1a (as mortgagee for James Ivor Renton and David Renton in respect of High Highlaws, Low Espley, NE61 3DD) Unknown (in respect of rights reserved by a Conveyance dated 3 March 1970) Unknown (in respect of sporting rights granted by a Lease dated 30 May 1969)
2	2/3b	All interests and rights in approximately 47 square metres of verge (High Highlaws, Low Espley)	David Renton See Address at Plot 2/2a James Ivor Renton See Address at Plot 1/4a	None	As Owners	The Agricultural Mortgage Corporation plc See Address at Plot 2/1a (as mortgagee for James Ivor Renton and David Renton in respect of High Highlaws, Low Espley, NE61 3DD) Unknown (in respect of rights reserved by a Conveyance dated 3 March 1970) Unknown (in respect of sporting rights granted by a Lease dated 30 May 1969)

A1 in Northumberland: Morpeth to Ellingham

Part A of the Scheme

PART 1: Names and addresses for service of each person within Categories 1 and 2 as defined in Section 57 of the 2008 Act

Land Plans Sheet No.	Plot Ref	Description of Land	Category 1			Category 2
			(A person is within Category 1 if the applicant, after making diligent inquiry, knows that the person is an owner, lessee, tenant (whatever the tenancy period) or occupier of the land)			(A person is within Category 2 if the applicant, after making diligent inquiry, knows that the person – (a) is interested in the land, or (b) has power – (i) to sell and convey the land, or (ii) to release the land)
			Owners	Lessees or Tenants	Occupiers	
2	2/3c	Acquisition of rights over approximately 12881 square metres of field, agricultural land and hedgerows (High Highlaws, Low Espley)	David Renton See Address at Plot 2/2a James Ivor Renton See Address at Plot 1/4a	None	As Owners	British Gas Limited See Address at Plot 1/4c (in respect of rights granted by a Deed of Grant dated 16 January 1998) Northern Gas Networks Limited See Address at Plot 1/1d (in respect of underground gas pipeline) Northern Powergrid Holdings Company See Address at Plot 1/1d (in respect of overhead electricity line) Northumbrian Water Limited See Address at Plot 1/4a (in respect of underground water pipeline) The Agricultural Mortgage Corporation plc See Address at Plot 2/1a (as mortgagee for James Ivor Renton and David Renton in respect of High Highlaws, Low Espley, NE61 3DD) Unknown (in respect of rights reserved by a Conveyance dated 3 March 1970) Unknown (in respect of sporting rights granted by a Lease dated 30 May 1969)

A1 in Northumberland: Morpeth to Ellingham

Part A of the Scheme

PART 1: Names and addresses for service of each person within Categories 1 and 2 as defined in Section 57 of the 2008 Act

Land Plans Sheet No.	Plot Ref	Description of Land	Category 1			Category 2
			(A person is within Category 1 if the applicant, after making diligent inquiry, knows that the person is an owner, lessee, tenant (whatever the tenancy period) or occupier of the land)			(A person is within Category 2 if the applicant, after making diligent inquiry, knows that the person – (a) is interested in the land, or (b) has power – (i) to sell and convey the land, or (ii) to release the land)
			Owners	Lessees or Tenants	Occupiers	
2	2/3d	All interests and rights in approximately 17419 square metres of field and agricultural land (High Highlaws, Low Espley)	David Renton See Address at Plot 2/2a James Ivor Renton See Address at Plot 1/4a	None	As Owners	British Gas Limited See Address at Plot 1/4c (in respect of rights granted by a Deed of Grant dated 16 January 1998) Northern Gas Networks Limited See Address at Plot 1/1d (in respect of underground gas pipeline) Northern Powergrid Holdings Company See Address at Plot 1/1d (in respect of overhead electricity line) Northumbrian Water Limited See Address at Plot 1/4a (in respect of underground water pipeline) The Agricultural Mortgage Corporation plc See Address at Plot 2/1a (as mortgagee for James Ivor Renton and David Renton in respect of High Highlaws, Low Espley, NE61 3DD) Virgin Media See Address at Plot 1/1b (in respect of underground telecommunication cable) Unknown (in respect of rights reserved by a Conveyance dated 3 March 1970) Unknown (in respect of sporting rights granted by a Lease dated 30 May 1969)

A1 in Northumberland: Morpeth to Ellingham

Part A of the Scheme

PART 1: Names and addresses for service of each person within Categories 1 and 2 as defined in Section 57 of the 2008 Act

Land Plans Sheet No.	Plot Ref	Description of Land	Category 1			Category 2
			(A person is within Category 1 if the applicant, after making diligent inquiry, knows that the person is an owner, lessee, tenant (whatever the tenancy period) or occupier of the land)			(A person is within Category 2 if the applicant, after making diligent inquiry, knows that the person – (a) is interested in the land, or (b) has power – (i) to sell and convey the land, or (ii) to release the land)
			Owners	Lessees or Tenants	Occupiers	
2	2/4a	Acquisition of rights over approximately 2264 square metres of field and agricultural land (west of A1, Morpeth)	Jeremy John Alan Howarth See Address at Plot 1/4a Sarah Dorothy Augusta Howarth See Address at Plot 1/4a	James Ivor Renton See Address at Plot 1/4a	As Lessee or Tenant	British Gas Limited See Address at Plot 1/4c (in respect of rights granted by a Deed dated 24 February 1989) Northern Gas Networks Limited See Address at Plot 1/1d (in respect of underground gas pipeline) Northern Powergrid Holdings Company See Address at Plot 1/1d (in respect of overhead electricity line) Northumbrian Water Limited See Address at Plot 1/4a (in respect of rights granted by a Deed dated 30 May 1919) Unknown (in respect of sporting rights granted by a Lease dated 30 May 1969) Unknown (in respect of rights reserved by a Conveyance dated 1 July 1969)

A1 in Northumberland: Morpeth to Ellingham

Part A of the Scheme

PART 1: Names and addresses for service of each person within Categories 1 and 2 as defined in Section 57 of the 2008 Act

Land Plans Sheet No.	Plot Ref	Description of Land	Category 1			Category 2		
			(A person is within Category 1 if the applicant, after making diligent inquiry, knows that the person is an owner, lessee, tenant (whatever the tenancy period) or occupier of the land)					
			Owners	Lessees or Tenants	Occupiers	(A person is within Category 2 if the applicant, after making diligent inquiry, knows that the person – (a) is interested in the land, or (b) has power – (i) to sell and convey the land, or (ii) to release the land)		
2	2/4b	All interests and rights in approximately 3437 square metres of field and agricultural land (west of A1, Morpeth)	Jeremy John Alan Howarth See Address at Plot 1/4a Sarah Dorothy Augusta Howarth See Address at Plot 1/4a	James Ivor Renton See Address at Plot 1/4a	As Lessee or Tenant	British Gas Limited See Address at Plot 1/4c (in respect of rights granted by a Deed dated 24 February 1989) Northern Gas Networks Limited See Address at Plot 1/1d (in respect of underground gas pipeline) Northern Powergrid Holdings Company See Address at Plot 1/1d (in respect of overhead electricity line) Northumbrian Water Limited See Address at Plot 1/4a (in respect of rights granted by a Deed dated 30 May 1919) Northumbrian Water Limited See Address at Plot 1/4a (in respect of underground water pipeline) Virgin Media See Address at Plot 1/1b (in respect of underground telecommunication cable) Unknown (in respect of sporting rights granted by a Lease dated 30 May 1969) Unknown (in respect of rights reserved by a Conveyance dated 1 July 1969)		

A1 in Northumberland: Morpeth to Ellingham

Part A of the Scheme

PART 1: Names and addresses for service of each person within Categories 1 and 2 as defined in Section 57 of the 2008 Act

Land Plans Sheet No.	Plot Ref	Description of Land	Category 1			Category 2
			Owners	Lessees or Tenants	Occupiers	
			(A person is within Category 1 if the applicant, after making diligent inquiry, knows that the person is an owner, lessee, tenant (whatever the tenancy period) or occupier of the land)			(A person is within Category 2 if the applicant, after making diligent inquiry, knows that the person – (a) is interested in the land, or (b) has power – (i) to sell and convey the land, or (ii) to release the land)
2	2/5a	All interests and rights in approximately 68 square metres of verge (west of A1, Low Espley)	Highways England Company Limited See Address at Plot 1/1a (as highway authority)	None	As Owner	Northern Powergrid Holdings Company See Address at Plot 1/1d (in respect of overhead electricity line) Virgin Media See Address at Plot 1/1b (in respect of underground telecommunication cable)
2	2/5b	All interests and rights in approximately 7589 square metres of public highway (A1) and verges (Low Espley)	Highways England Company Limited See Address at Plot 1/1a (as highway authority)	None	As Owner	Northern Powergrid Holdings Company See Address at Plot 1/1d (in respect of overhead electricity line) Northumbrian Water Limited See Address at Plot 1/4a (in respect of underground water pipeline) Virgin Media See Address at Plot 1/1b (in respect of underground telecommunication cable) Vodafone Limited See Address at Plot 1/1g (in respect of underground telecommunication cable)
2	2/5c	All interests and rights in approximately 262 square metres of verge (east of A1, Low Espley)	Highways England Company Limited See Address at Plot 1/1a (as highway authority)	None	As Owner	CityF bre Limited See Address at Plot 1/1o (in respect of underground telecommunication cable) Northern Powergrid Holdings Company See Address at Plot 1/1d (in respect of overhead electricity line) Virgin Media See Address at Plot 1/1b (in respect of underground telecommunication cable)

A1 in Northumberland: Morpeth to Ellingham

Part A of the Scheme

PART 1: Names and addresses for service of each person within Categories 1 and 2 as defined in Section 57 of the 2008 Act

Land Plans Sheet No.	Plot Ref	Description of Land	Category 1			Category 2
			(A person is within Category 1 if the applicant, after making diligent inquiry, knows that the person is an owner, lessee, tenant (whatever the tenancy period) or occupier of the land)			(A person is within Category 2 if the applicant, after making diligent inquiry, knows that the person – (a) is interested in the land, or (b) has power – (i) to sell and convey the land, or (ii) to release the land)
			Owners	Lessees or Tenants	Occupiers	
2	2/5d	All interests and rights in approximately 1433 square metres of public highway (A1) and verge (Low Espley)	Highways England Company Limited See Address at Plot 1/1a (as highway authority)	None	As Owner	CityFibre Limited See Address at Plot 1/1o (in respect of underground telecommunication cable) Virgin Media See Address at Plot 1/1b (in respect of underground telecommunication cable)
2	2/5e	All interests and rights in approximately 34 square metres of verge (east of A1, Low Espley)	Highways England Company Limited See Address at Plot 1/1a (as highway authority)	None	As Owner	None
2	2/5f	All interests and rights in approximately 2989 square metres of public highway (A1) and verge (Low Espley)	Highways England Company Limited See Address at Plot 1/1a (as highway authority)	None	As Owner	CityFibre Limited See Address at Plot 1/1o (in respect of underground telecommunication cable) Northern Gas Networks Limited See Address at Plot 1/1d (in respect of underground gas pipeline) Northern Powergrid Holdings Company See Address at Plot 1/1d (in respect of overhead electricity line) Northumbrian Water Limited See Address at Plot 1/4a (in respect of underground water pipeline) Virgin Media See Address at Plot 1/1b (in respect of underground telecommunication cable) Vodafone Limited See Address at Plot 1/1g (in respect of underground telecommunication cable)

A1 in Northumberland: Morpeth to Ellingham

Part A of the Scheme

PART 1: Names and addresses for service of each person within Categories 1 and 2 as defined in Section 57 of the 2008 Act

Land Plans Sheet No.	Plot Ref	Description of Land	Category 1			Category 2
			(A person is within Category 1 if the applicant, after making diligent inquiry, knows that the person is an owner, lessee, tenant (whatever the tenancy period) or occupier of the land)			(A person is within Category 2 if the applicant, after making diligent inquiry, knows that the person – (a) is interested in the land, or (b) has power – (i) to sell and convey the land, or (ii) to release the land)
			Owners	Lessees or Tenants	Occupiers	
2	2/5g	All interests and rights in approximately 11018 square metres of public highway and verges (A1, Low Espley)	Highways England Company Limited See Address at Plot 1/1a (as highway authority)	None	As Owner	Northern Gas Networks Limited See Address at Plot 1/1d (in respect of underground gas pipeline) Northern Powergrid Holdings Company See Address at Plot 1/1d (in respect of overhead electricity line) Northumbrian Water Limited See Address at Plot 1/4a (in respect of underground water pipeline) Virgin Media See Address at Plot 1/1b (in respect of underground telecommunication cable) Vodafone Limited See Address at Plot 1/1g (in respect of underground telecommunication cable)

A1 in Northumberland: Morpeth to Ellingham

Part A of the Scheme

PART 1: Names and addresses for service of each person within Categories 1 and 2 as defined in Section 57 of the 2008 Act

Land Plans Sheet No.	Plot Ref	Description of Land	Category 1			Category 2
			(A person is within Category 1 if the applicant, after making diligent inquiry, knows that the person is an owner, lessee, tenant (whatever the tenancy period) or occupier of the land)			(A person is within Category 2 if the applicant, after making diligent inquiry, knows that the person – (a) is interested in the land, or (b) has power – (i) to sell and convey the land, or (ii) to release the land)
			Owners	Lessees or Tenants	Occupiers	
2	2/5h	All interests and rights in approximately 3832 square metres of public highway (A1) and verges (Low Espley)	Highways England Company Limited See Address at Plot 1/1a (as highway authority)	None	As Owner	CityFibre Limited See Address at Plot 1/1o (in respect of underground telecommunication cable) Northern Gas Networks Limited See Address at Plot 1/1d (in respect of underground gas pipeline) Northern Powergrid Holdings Company See Address at Plot 1/1d (in respect of overhead electricity line and underground electricity line) Virgin Media See Address at Plot 1/1b (in respect of underground telecommunication cable) Vodafone Limited See Address at Plot 1/1g (in respect of underground telecommunication cable)

A1 in Northumberland: Morpeth to Ellingham

Part A of the Scheme

PART 1: Names and addresses for service of each person within Categories 1 and 2 as defined in Section 57 of the 2008 Act

Land Plans Sheet No.	Plot Ref	Description of Land	Category 1			Category 2
			(A person is within Category 1 if the applicant, after making diligent inquiry, knows that the person is an owner, lessee, tenant (whatever the tenancy period) or occupier of the land)			(A person is within Category 2 if the applicant, after making diligent inquiry, knows that the person – (a) is interested in the land, or (b) has power – (i) to sell and convey the land, or (ii) to release the land)
			Owners	Lessees or Tenants	Occupiers	
2	2/5i	All interests and rights in approximately 969 square metres of public highway (A1) and verge (Low Espley)	Highways England Company Limited See Address at Plot 1/1a (as highway authority)	None	As Owner	CityFibre Limited See Address at Plot 1/1o (in respect of underground telecommunication cable) Northern Gas Networks Limited See Address at Plot 1/1d (in respect of underground gas pipeline) Northern Powergrid Holdings Company See Address at Plot 1/1d (in respect of overhead electricity line) Northumbrian Water Limited See Address at Plot 1/4a (in respect of underground water pipeline) Virgin Media See Address at Plot 1/1b (in respect of underground telecommunication cable)
2	2/5j	All interests and rights in approximately 1204 square metres of public highway (A1) and verge (Low Espley)	Highways England Company Limited See Address at Plot 1/1a (as highway authority)	None	As Owner	CityFibre Limited See Address at Plot 1/1o (in respect of underground telecommunication cable) Northern Powergrid Holdings Company See Address at Plot 1/1d (in respect of overhead electricity line) Virgin Media See Address at Plot 1/1b (in respect of underground telecommunication cable) Vodafone Limited See Address at Plot 1/1g (in respect of underground telecommunication cable)

A1 in Northumberland: Morpeth to Ellingham

Part A of the Scheme

PART 1: Names and addresses for service of each person within Categories 1 and 2 as defined in Section 57 of the 2008 Act

Land Plans Sheet No.	Plot Ref	Description of Land	Category 1			Category 2
			(A person is within Category 1 if the applicant, after making diligent inquiry, knows that the person is an owner, lessee, tenant (whatever the tenancy period) or occupier of the land)			(A person is within Category 2 if the applicant, after making diligent inquiry, knows that the person – (a) is interested in the land, or (b) has power – (i) to sell and convey the land, or (ii) to release the land)
			Owners	Lessees or Tenants	Occupiers	
2	2/5k	All interests and rights in approximately 1112 square metres of public highway (A1), footway and verge (Low Espley)	Highways England Company Limited See Address at Plot 1/1a (as highway authority)	None	As Owner	Virgin Media See Address at Plot 1/1b (in respect of underground telecommunication cable) Vodafone Limited See Address at Plot 1/1g (in respect of underground telecommunication cable)
2	2/6a	All interests and rights in approximately 355 square metres of field and agricultural land (east of A1, Low Espley)	George Russell Robson See Address at Plot 1/6a Nora Elizabeth Robson See Address at Plot 1/6a Robert Anderson Robson See Address at Plot 1/6a Robert Gordon Robson See Address at Plot 1/6a Unknown (in respect of mines and minerals)	None	George Russell Robson See Address at Plot 1/6a Nora Elizabeth Robson See Address at Plot 1/6a Robert Anderson Robson See Address at Plot 1/6a Robert Gordon Robson See Address at Plot 1/6a	Highways England Company Limited See Address at Plot 1/1a (in respect of rights granted by a Transfer dated 31 March 1995) Northern Powergrid Holdings Company See Address at Plot 1/1d (in respect of overhead electricity line) Virgin Media See Address at Plot 1/1b (in respect of underground telecommunication cable) Mark David Hawes See Address at Plot 1/6a (in respect of rights of access) Philippa Jane Margaret Hawes See Address at Plot 1/6a (in respect of rights of access)

A1 in Northumberland: Morpeth to Ellingham

Part A of the Scheme

PART 1: Names and addresses for service of each person within Categories 1 and 2 as defined in Section 57 of the 2008 Act

Land Plans Sheet No.	Plot Ref	Description of Land	Category 1			Category 2
			(A person is within Category 1 if the applicant, after making diligent inquiry, knows that the person is an owner, lessee, tenant (whatever the tenancy period) or occupier of the land)			(A person is within Category 2 if the applicant, after making diligent inquiry, knows that the person – (a) is interested in the land, or (b) has power – (i) to sell and convey the land, or (ii) to release the land)
			Owners	Lessees or Tenants	Occupiers	
2	2/6b	Acquisition of rights over approximately 1421 square metres of field and agricultural land (east of A1, Low Espley)	George Russell Robson See Address at Plot 1/6a Nora Elizabeth Robson See Address at Plot 1/6a Robert Anderson Robson See Address at Plot 1/6a Robert Gordon Robson See Address at Plot 1/6a Unknown (in respect of mines and minerals)	None	George Russell Robson See Address at Plot 1/6a Nora Elizabeth Robson See Address at Plot 1/6a Robert Anderson Robson See Address at Plot 1/6a Robert Gordon Robson See Address at Plot 1/6a	Highways England Company Limited See Address at Plot 1/1a (in respect of rights granted by a Transfer dated 31 March 1995) Northern Powergrid Holdings Company See Address at Plot 1/1d (in respect of overhead electricity line) Northumbrian Water Limited See Address at Plot 1/4a (in respect of underground water pipeline) Virgin Media See Address at Plot 1/1b (in respect of underground telecommunication cable) Vodafone Limited See Address at Plot 1/1g (in respect of underground telecommunication cable) Mark David Hawes See Address at Plot 1/6a (in respect of rights of access) Philippa Jane Margaret Hawes See Address at Plot 1/6a (in respect of rights of access)

A1 in Northumberland: Morpeth to Ellingham

Part A of the Scheme

PART 1: Names and addresses for service of each person within Categories 1 and 2 as defined in Section 57 of the 2008 Act

Land Plans Sheet No.	Plot Ref	Description of Land	Category 1 (A person is within Category 1 if the applicant, after making diligent inquiry, knows that the person is an owner, lessee, tenant (whatever the tenancy period) or occupier of the land)			Category 2 (A person is within Category 2 if the applicant, after making diligent inquiry, knows that the person – (a) is interested in the land, or (b) has power – (i) to sell and convey the land, or (ii) to release the land)
			Owners	Lessees or Tenants	Occupiers	
2	2/7a	All interests and rights in approximately 242 square metres of woodland (east of A1, Low Espley)	John Ellis Davidson See Address at Plot 1/9a Unknown (in respect of mines and minerals)	None	John Ellis Davidson See Address at Plot 1/9a	Northumbrian Water Limited See Address at Plot 1/4a (in respect of underground water pipeline) Virgin Media See Address at Plot 1/1b (in respect of underground telecommunication cable) Elizabeth Ann Dungait Hebron East Farm Morpeth NE61 3LA (in respect of rights granted by a Conveyance 20 December 1991) Maurice Moore Dungait Hebron East Farm Morpeth NE61 3LA (in respect of rights granted by a Conveyance 20 December 1991) Mark David Hawes See Address at Plot 1/6a (in respect of rights of access) Philippa Jane Margaret Hawes See Address at Plot 1/6a (in respect of rights of access)

A1 in Northumberland: Morpeth to Ellingham

Part A of the Scheme

PART 1: Names and addresses for service of each person within Categories 1 and 2 as defined in Section 57 of the 2008 Act

Land Plans Sheet No.	Plot Ref	Description of Land	Category 1			Category 2		
			(A person is within Category 1 if the applicant, after making diligent inquiry, knows that the person is an owner, lessee, tenant (whatever the tenancy period) or occupier of the land)					
			Owners	Lessees or Tenants	Occupiers	(A person is within Category 2 if the applicant, after making diligent inquiry, knows that the person – (a) is interested in the land, or (b) has power – (i) to sell and convey the land, or (ii) to release the land)		
2	2/7b	Acquisition of rights over approximately 268 square metres of woodland (east of A1, Low Espley)	John Ellis Davidson See Address at Plot 1/9a Unknown (in respect of mines and minerals)	None	John Ellis Davidson See Address at Plot 1/9a	Northumbrian Water Limited See Address at Plot 1/4a (in respect of underground water pipeline) Virgin Media See Address at Plot 1/1b (in respect of underground telecommunication cable) Vodafone Limited See Address at Plot 1/1g (in respect of underground telecommunication cable) Elizabeth Ann Dungait See Address at Plot 2/7a (in respect of rights granted by a Conveyance 20 December 1991) Maurice Moore Dungait See Address at Plot 2/7a (in respect of rights granted by a Conveyance 20 December 1991) Mark David Hawes See Address at Plot 1/6a (in respect of rights of access) Philippa Jane Margaret Hawes See Address at Plot 1/6a (in respect of rights of access)		

A1 in Northumberland: Morpeth to Ellingham

Part A of the Scheme

PART 1: Names and addresses for service of each person within Categories 1 and 2 as defined in Section 57 of the 2008 Act

Land Plans Sheet No.	Plot Ref	Description of Land	Category 1			Category 2		
			(A person is within Category 1 if the applicant, after making diligent inquiry, knows that the person is an owner, lessee, tenant (whatever the tenancy period) or occupier of the land)					
			Owners	Lessees or Tenants	Occupiers	(A person is within Category 2 if the applicant, after making diligent inquiry, knows that the person – (a) is interested in the land, or (b) has power – (i) to sell and convey the land, or (ii) to release the land)		
2	2/7c	Temporary possession and use of approximately 312 square metres of woodland (east of A1, Low Espley)	John Ellis Davidson See Address at Plot 1/9a Unknown (in respect of mines and minerals)	None	John Ellis Davidson See Address at Plot 1/9a	Virgin Media See Address at Plot 1/1b (in respect of underground telecommunication cable) Vodafone Limited See Address at Plot 1/1g (in respect of underground telecommunication cable) Elizabeth Ann Dungait See Address at Plot 2/7a (in respect of rights granted by a Conveyance 20 December 1991) Maurice Moore Dungait See Address at Plot 2/7a (in respect of rights granted by a Conveyance 20 December 1991) Mark David Hawes See Address at Plot 1/6a (in respect of rights of access) Philippa Jane Margaret Hawes See Address at Plot 1/6a (in respect of rights of access)		

A1 in Northumberland: Morpeth to Ellingham

Part A of the Scheme

PART 1: Names and addresses for service of each person within Categories 1 and 2 as defined in Section 57 of the 2008 Act

Land Plans Sheet No.	Plot Ref	Description of Land	Category 1			Category 2
			Owners	Lessees or Tenants	Occupiers	
			(A person is within Category 1 if the applicant, after making diligent inquiry, knows that the person is an owner, lessee, tenant (whatever the tenancy period) or occupier of the land)			(A person is within Category 2 if the applicant, after making diligent inquiry, knows that the person – (a) is interested in the land, or (b) has power – (i) to sell and convey the land, or (ii) to release the land)
2	2/8a	All interests and rights in approximately 184 square metres of field and agricultural land (east of A1, Low Espley)	David Maurice Dungait Hebron West Farm Hebron Morpeth Northumberland NE61 3LA John Dungait East Shield Hill Farm Morpeth Northumberland NE61 3LD	None	As Owners	Northumbrian Water Limited See Address at Plot 1/4a (in respect of underground water pipeline) Virgin Media See Address at Plot 1/1b (in respect of underground telecommunication cable) Vodafone Limited See Address at Plot 1/1g (in respect of underground telecommunication cable) Graham Carter Strafford House Northgate Morpeth Northumberland NE61 3DE (in respect of rights reserved by a conveyance dated 13 December 1991) Unknown (in respect of rights reserved by a Deed dated 4 July 1919) Unknown (in respect of rights granted by a Conveyance dated 31 January 1921) Unknown (in respect of rights reserved by a Conveyance dated 1 June 1951)

A1 in Northumberland: Morpeth to Ellingham

Part A of the Scheme

PART 1: Names and addresses for service of each person within Categories 1 and 2 as defined in Section 57 of the 2008 Act

Land Plans Sheet No.	Plot Ref	Description of Land	Category 1			Category 2
			(A person is within Category 1 if the applicant, after making diligent inquiry, knows that the person is an owner, lessee, tenant (whatever the tenancy period) or occupier of the land)			(A person is within Category 2 if the applicant, after making diligent inquiry, knows that the person – (a) is interested in the land, or (b) has power – (i) to sell and convey the land, or (ii) to release the land)
			Owners	Lessees or Tenants	Occupiers	
2	2/8b	Temporary possession and use of approximately 1833 square metres of field and agricultural land (east of A1, Low Espley)	David Maurice Dungait See Address at Plot 2/8a John Dungait See Address at Plot 2/8a	None	As Owners	Virgin Media See Address at Plot 1/1b (in respect of underground telecommunication cable) Vodafone Limited See Address at Plot 1/1g (in respect of underground telecommunication cable) Graham Carter See Address at Plot 2/8a (in respect of rights reserved by a conveyance dated 13 December 1991) Unknown (in respect of rights reserved by a Deed dated 4 July 1919) Unknown (in respect of rights granted by a Conveyance dated 31 January 1921) Unknown (in respect of rights reserved by a Conveyance dated 1 June 1951)

A1 in Northumberland: Morpeth to Ellingham
Part A of the Scheme

PART 1: Names and addresses for service of each person within Categories 1 and 2 as defined in Section 57 of the 2008 Act

Land Plans Sheet No.	Plot Ref	Description of Land	Category 1 (A person is within Category 1 if the applicant, after making diligent inquiry, knows that the person is an owner, lessee, tenant (whatever the tenancy period) or occupier of the land)			Category 2 (A person is within Category 2 if the applicant, after making diligent inquiry, knows that the person – (a) is interested in the land, or (b) has power – (i) to sell and convey the land, or (ii) to release the land)
			Owners	Lessees or Tenants	Occupiers	
2	2/8c	All interests and rights in approximately 1148 square metres of field and agricultural land (east of A1, Low Espley)	David Maurice Dungait See Address at Plot 2/8a John Dungait See Address at Plot 2/8a	None	As Owners	Virgin Media See Address at Plot 1/1b (in respect of underground telecommunication cable) Vodafone Limited See Address at Plot 1/1g (in respect of underground telecommunication cable) Graham Carter See Address at Plot 2/8a (in respect of rights reserved by a conveyance dated 13 December 1991) Unknown (in respect of rights reserved by a Deed dated 4 July 1919) Unknown (in respect of rights granted by a Conveyance dated 31 January 1921) Unknown (in respect of rights reserved by a Conveyance dated 1 June 1951)

A1 in Northumberland: Morpeth to Ellingham

Part A of the Scheme

PART 1: Names and addresses for service of each person within Categories 1 and 2 as defined in Section 57 of the 2008 Act

Land Plans Sheet No.	Plot Ref	Description of Land	Category 1 <small>(A person is within Category 1 if the applicant, after making diligent inquiry, knows that the person is an owner, lessee, tenant (whatever the tenancy period) or occupier of the land)</small>			Category 2 <small>(A person is within Category 2 if the applicant, after making diligent inquiry, knows that the person – (a) is interested in the land, or (b) has power – (i) to sell and convey the land, or (ii) to release the land)</small>
			Owners	Lessees or Tenants	Occupiers	
2	2/8d	Acquisition of rights over approximately 241 square metres of field, agricultural land and drain (east of A1, Low Espley)	David Maurice Dungait See Address at Plot 2/8a John Dungait See Address at Plot 2/8a	None	As Owners	Virgin Media See Address at Plot 1/1b (in respect of underground telecommunication cable) Vodafone Limited See Address at Plot 1/1g (in respect of underground telecommunication cable) Graham Carter See Address at Plot 2/8a (in respect of rights reserved by a conveyance dated 13 December 1991) Unknown (in respect of rights reserved by a Deed dated 4 July 1919) Unknown (in respect of rights granted by a Conveyance dated 31 January 1921) Unknown (in respect of rights reserved by a Conveyance dated 1 June 1951)

A1 in Northumberland: Morpeth to Ellingham

Part A of the Scheme

PART 1: Names and addresses for service of each person within Categories 1 and 2 as defined in Section 57 of the 2008 Act

Land Plans Sheet No.	Plot Ref	Description of Land	Category 1 <small>(A person is within Category 1 if the applicant, after making diligent inquiry, knows that the person is an owner, lessee, tenant (whatever the tenancy period) or occupier of the land)</small>			Category 2 <small>(A person is within Category 2 if the applicant, after making diligent inquiry, knows that the person – (a) is interested in the land, or (b) has power – (i) to sell and convey the land, or (ii) to release the land)</small>
			Owners	Lessees or Tenants	Occupiers	
2	2/8e	Temporary possession and use of approximately 167 square metres of field and agricultural land (east of A1, Low Espley)	David Maurice Dungait See Address at Plot 2/8a John Dungait See Address at Plot 2/8a	None	As Owners	Virgin Media See Address at Plot 1/1b (in respect of underground telecommunication cable) Vodafone Limited See Address at Plot 1/1g (in respect of underground telecommunication cable) Graham Carter See Address at Plot 2/8a (in respect of rights reserved by a conveyance dated 13 December 1991) Unknown (in respect of rights reserved by a Deed dated 4 July 1919) Unknown (in respect of rights granted by a Conveyance dated 31 January 1921) Unknown (in respect of rights reserved by a Conveyance dated 1 June 1951)

A1 in Northumberland: Morpeth to Ellingham

Part A of the Scheme

PART 1: Names and addresses for service of each person within Categories 1 and 2 as defined in Section 57 of the 2008 Act

Land Plans Sheet No.	Plot Ref	Description of Land	Category 1 (A person is within Category 1 if the applicant, after making diligent inquiry, knows that the person is an owner, lessee, tenant (whatever the tenancy period) or occupier of the land)			Category 2 (A person is within Category 2 if the applicant, after making diligent inquiry, knows that the person – (a) is interested in the land, or (b) has power – (i) to sell and convey the land, or (ii) to release the land)
			Owners	Lessees or Tenants	Occupiers	
2	2/8f	All interests and rights in approximately 880 square metres of field and agricultural land (east of A1, Low Espley)	David Maurice Dungait See Address at Plot 2/8a John Dungait See Address at Plot 2/8a	None	As Owners	Graham Carter See Address at Plot 2/8a (in respect of rights reserved by a conveyance dated 13 December 1991) Unknown (in respect of rights reserved by a Deed dated 4 July 1919) Unknown (in respect of rights granted by a Conveyance dated 31 January 1921) Unknown (in respect of rights reserved by a Conveyance dated 1 June 1951)
2	2/8g	Temporary possession and use of approximately 223 square metres of field and agricultural land (east of A1, Low Espley)	David Maurice Dungait See Address at Plot 2/8a John Dungait See Address at Plot 2/8a	None	As Owners	Graham Carter See Address at Plot 2/8a (in respect of rights reserved by a conveyance dated 13 December 1991) Unknown (in respect of rights reserved by a Deed dated 4 July 1919) Unknown (in respect of rights granted by a Conveyance dated 31 January 1921) Unknown (in respect of rights reserved by a Conveyance dated 1 June 1951)

A1 in Northumberland: Morpeth to Ellingham

Part A of the Scheme

PART 1: Names and addresses for service of each person within Categories 1 and 2 as defined in Section 57 of the 2008 Act

Land Plans Sheet No.	Plot Ref	Description of Land	Category 1			Category 2		
			(A person is within Category 1 if the applicant, after making diligent inquiry, knows that the person is an owner, lessee, tenant (whatever the tenancy period) or occupier of the land)					
			Owners	Lessees or Tenants	Occupiers	(A person is within Category 2 if the applicant, after making diligent inquiry, knows that the person – (a) is interested in the land, or (b) has power – (i) to sell and convey the land, or (ii) to release the land)		
2	2/9a	All interests and rights in approximately 269 square metres of field, agricultural land, woodland and private access road (Stafford House, Low Espley)	Graham Carter See Address at Plot 2/8a	None	Graham Carter See Address at Plot 2/8a Unknown Strafford House Morpeth Northumberland NE61 3DE	Northern Gas Networks Limited See Address at Plot 1/1d (in respect of underground gas pipeline) Northern Powergrid Holdings Company See Address at Plot 1/1d (in respect of overhead electricity line) Northumbrian Water Limited See Address at Plot 1/4a (in respect of rights reserved by an Agreement dated 26 January 1949) Northumbrian Water Limited See Address at Plot 1/4a (in respect of underground water pipeline) Virgin Media See Address at Plot 1/1b (in respect of underground telecommunication cable) Vodafone Limited See Address at Plot 1/1g (in respect of underground telecommunication cable)		

A1 in Northumberland: Morpeth to Ellingham

Part A of the Scheme

PART 1: Names and addresses for service of each person within Categories 1 and 2 as defined in Section 57 of the 2008 Act

Land Plans Sheet No.	Plot Ref	Description of Land	Category 1			Category 2
			(A person is within Category 1 if the applicant, after making diligent inquiry, knows that the person is an owner, lessee, tenant (whatever the tenancy period) or occupier of the land)			(A person is within Category 2 if the applicant, after making diligent inquiry, knows that the person – (a) is interested in the land, or (b) has power – (i) to sell and convey the land, or (ii) to release the land)
			Owners	Lessees or Tenants	Occupiers	
2	2/9b	Temporary possession and use of approximately 313 square metres of field, agricultural land, woodland and hardstanding (Stafford House, Low Espley)	Graham Carter See Address at Plot 2/8a	None	Graham Carter See Address at Plot 2/8a Unknown See Address at Plot 2/9a	Northumbrian Water Limited See Address at Plot 1/4a (in respect of rights reserved by an Agreement dated 26 January 1949) Virgin Media See Address at Plot 1/1b (in respect of underground telecommunication cable) Vodafone Limited See Address at Plot 1/1g (in respect of underground telecommunication cable)
2	2/9c	Acquisition of rights over approximately 4310 square metres of field, agricultural land, woodland and private access road (Stafford House, Low Espley)	Graham Carter See Address at Plot 2/8a	None	Graham Carter See Address at Plot 2/8a Unknown See Address at Plot 2/9a	Northern Powergrid Holdings Company See Address at Plot 1/1d (in respect of overhead electricity line) Northumbrian Water Limited See Address at Plot 1/4a (in respect of rights reserved by an Agreement dated 26 January 1949) Northumbrian Water Limited See Address at Plot 1/4a (in respect of underground water pipeline) Virgin Media See Address at Plot 1/1b (in respect of underground telecommunication cable) Vodafone Limited See Address at Plot 1/1g (in respect of underground telecommunication cable)

A1 in Northumberland: Morpeth to Ellingham

Part A of the Scheme

PART 1: Names and addresses for service of each person within Categories 1 and 2 as defined in Section 57 of the 2008 Act

Land Plans Sheet No.	Plot Ref	Description of Land	Category 1			Category 2
			(A person is within Category 1 if the applicant, after making diligent inquiry, knows that the person is an owner, lessee, tenant (whatever the tenancy period) or occupier of the land)			(A person is within Category 2 if the applicant, after making diligent inquiry, knows that the person – (a) is interested in the land, or (b) has power – (i) to sell and convey the land, or (ii) to release the land)
			Owners	Lessees or Tenants	Occupiers	
2	2/9d	Temporary possession and use of approximately 544 square metres of woodland and part of hardstanding (Strafford House, Low Espley)	Graham Carter See Address at Plot 2/8a	None	Graham Carter See Address at Plot 2/8a Unknown See Address at Plot 2/9a	None
2	2/9e	All interests and rights in approximately 779 square metres of field, agricultural land and shrubland (east of A1, Low Espley)	Graham Carter See Address at Plot 2/8a	None	Graham Carter See Address at Plot 2/8a Unknown See Address at Plot 2/9a	Northern Powergrid Holdings Company See Address at Plot 1/1d (in respect of overhead electricity line) Virgin Media See Address at Plot 1/1b (in respect of underground telecommunication cable)
2	2/9f	Temporary possession and use of approximately 769 square metres of field, agricultural land and woodland (east of A1, Low Espley)	Graham Carter See Address at Plot 2/8a	None	Graham Carter See Address at Plot 2/8a Unknown See Address at Plot 2/9a	Northern Powergrid Holdings Company See Address at Plot 1/1d (in respect of overhead electricity line) Virgin Media See Address at Plot 1/1b (in respect of underground telecommunication cable)
2	2/9g	Temporary possession and use of approximately 8 square metres of field and agricultural land (east of A1, Low Espley)	Graham Carter See Address at Plot 2/8a	None	Graham Carter See Address at Plot 2/8a Unknown See Address at Plot 2/9a	None
2	2/10a	All interests and rights in approximately 369 square metres of verge and shrubland (east of A1, Low Espley)	Northumberland County Council See Address at Plot 1/1a	None	As Owner	CityFibre Limited See Address at Plot 1/1o (in respect of underground telecommunication cable)

A1 in Northumberland: Morpeth to Ellingham

Part A of the Scheme

PART 1: Names and addresses for service of each person within Categories 1 and 2 as defined in Section 57 of the 2008 Act

Land Plans Sheet No.	Plot Ref	Description of Land	Category 1			Category 2
			(A person is within Category 1 if the applicant, after making diligent inquiry, knows that the person is an owner, lessee, tenant (whatever the tenancy period) or occupier of the land)			(A person is within Category 2 if the applicant, after making diligent inquiry, knows that the person – (a) is interested in the land, or (b) has power – (i) to sell and convey the land, or (ii) to release the land)
			Owners	Lessees or Tenants	Occupiers	
2	2/11a	All interests and rights in approximately 2476 square metres of public road (unnamed) and verge (east of A1, Low Espley)	<p>Northumberland County Council See Address at Plot 1/1a (as highway authority)</p> <p>Graham Carter See Address at Plot 2/8a (in respect of subsoil up to half width of highway)</p> <p>David Maurice Dungait See Address at Plot 2/8a (in respect of subsoil up to half width of highway)</p> <p>John Dungait See Address at Plot 2/8a (in respect of subsoil up to half width of highway)</p> <p>Andrew John Kelcher South Linden Farm Longhorsley Morpeth Northumberland NE65 8TB (in respect of subsoil up to half width of highway)</p> <p>Jack Kelcher South Linden Farm Longhorsley Morpeth Northumberland NE65 8TB (in respect of subsoil up to half width of highway)</p>	None	<p>Northumberland County Council See Address at Plot 1/1a (as highway authority)</p>	<p>Northern Powergrid Holdings Company See Address at Plot 1/1d (in respect of overhead electricity line)</p> <p>Virgin Media See Address at Plot 1/1b (in respect of underground telecommunication cable)</p>

A1 in Northumberland: Morpeth to Ellingham

Part A of the Scheme

PART 1: Names and addresses for service of each person within Categories 1 and 2 as defined in Section 57 of the 2008 Act

Land Plans Sheet No.	Plot Ref	Description of Land	Category 1			Category 2
			Owners	Lessees or Tenants	Occupiers	
	2/11a Cont'd		<p style="text-align: center;">(A person is within Category 1 if the applicant, after making diligent inquiry, knows that the person is an owner, lessee, tenant (whatever the tenancy period) or occupier of the land)</p>			<p style="text-align: center;">(A person is within Category 2 if the applicant, after making diligent inquiry, knows that the person – (a) is interested in the land, or (b) has power – (i) to sell and convey the land, or (ii) to release the land)</p>
			<p>Kathryn Helen Kelcher South Linden Farm Longhorsley Morpeth Northumberland NE65 8TB (in respect of subsoil up to half width of highway)</p>			
2	2/12a	All interests and rights in approximately 1586 square metres of field, agricultural land and hedgerow (east of A1, Low Espley)	<p>Susan Mary Dinning Whittle Farm Horsley Newcastle Upon Tyne Northumberland NE15 0NX</p> <p>Ann Margaret Gray 4 Broomhill Farm Cottages South Broomhill Morpeth Northumberland NE65 9RN</p> <p>Kathryn Helen Kelcher See Address at Plot 2/11a</p>	<p>Andrew John Kelcher See Address at Plot 2/11a (trading as J & A E Kelcher & Sons)</p> <p>Jack Kelcher See Address at Plot 2/11a (trading as J & A E Kelcher & Sons)</p> <p>Kathryn Helen Kelcher See Address at Plot 2/11a (trading as J & A E Kelcher & Sons)</p>	As Lessees or Tenants	<p>CityFibre Limited See Address at Plot 1/1o (in respect of underground telecommunication cable)</p> <p>Gamma Telecom Limited 5 Fleet Place London EC4M 7RD (in respect of underground fibre optic cable)</p> <p>Northern Powergrid Holdings Company See Address at Plot 1/1d (in respect of overhead electricity line)</p> <p>Virgin Media See Address at Plot 1/1b (in respect of underground telecommunication cable)</p>

A1 in Northumberland: Morpeth to Ellingham

Part A of the Scheme

PART 1: Names and addresses for service of each person within Categories 1 and 2 as defined in Section 57 of the 2008 Act

Land Plans Sheet No.	Plot Ref	Description of Land	Category 1 <small>(A person is within Category 1 if the applicant, after making diligent inquiry, knows that the person is an owner, lessee, tenant (whatever the tenancy period) or occupier of the land)</small>			Category 2 <small>(A person is within Category 2 if the applicant, after making diligent inquiry, knows that the person – (a) is interested in the land, or (b) has power – (i) to sell and convey the land, or (ii) to release the land)</small>
			Owners	Lessees or Tenants	Occupiers	
2	2/12b	Acquisition of rights over approximately 257 square metres of field and agricultural land (east of A1, Low Espley)	Susan Mary Dinning See Address at Plot 2/12a Ann Margaret Gray See Address at Plot 2/12a Kathryn Helen Kelcher See Address at Plot 2/11a	Andrew John Kelcher See Address at Plot 2/11a (trading as J & A E Kelcher & Sons) Jack Kelcher See Address at Plot 2/11a (trading as J & A E Kelcher & Sons) Kathryn Helen Kelcher See Address at Plot 2/11a (trading as J & A E Kelcher & Sons)	As Lessees or Tenants	CityFibre Limited See Address at Plot 1/1o (in respect of underground telecommunication cable) Gamma Telecom Limited See Address at Plot 2/12a (in respect of underground fibre optic cable) Virgin Media See Address at Plot 1/1b (in respect of underground telecommunication cable)

A1 in Northumberland: Morpeth to Ellingham

Part A of the Scheme

PART 1: Names and addresses for service of each person within Categories 1 and 2 as defined in Section 57 of the 2008 Act

Land Plans Sheet No.	Plot Ref	Description of Land	Category 1			Category 2
			(A person is within Category 1 if the applicant, after making diligent inquiry, knows that the person is an owner, lessee, tenant (whatever the tenancy period) or occupier of the land)			(A person is within Category 2 if the applicant, after making diligent inquiry, knows that the person – (a) is interested in the land, or (b) has power – (i) to sell and convey the land, or (ii) to release the land)
			Owners	Lessees or Tenants	Occupiers	
2	2/13a	All interests and rights in approximately 38606 square metres of field, agricultural land and hedgerows (east of A1, Low Espley)	<p>Andrew John Kelcher See Address at Plot 2/11a (trading as J & A E Kelcher & Sons)</p> <p>Jack Kelcher See Address at Plot 2/11a (trading as J & A E Kelcher & Sons)</p> <p>Kathryn Helen Kelcher See Address at Plot 2/11a (trading as J & A E Kelcher & Sons)</p> <p>Unknown (in respect of mines and minerals)</p>	None	<p>Andrew John Kelcher See Address at Plot 2/11a (trading as J & A E Kelcher & Sons)</p> <p>Jack Kelcher See Address at Plot 2/11a (trading as J & A E Kelcher & Sons)</p> <p>Kathryn Helen Kelcher See Address at Plot 2/11a (trading as J & A E Kelcher & Sons)</p>	<p>Barclays Bank UK plc 1 Churchill Place London E14 5HP</p> <p>(as mortgagee for Andrew John Kelcher, Kathryn Helen Kelcher and Jack Kelcher in respect of fields, agricultural land, hedgerow, woodland and public footpath 407/018, Hebron Hill Farm, Low Espley)</p> <p>Northern Powergrid Holdings Company See Address at Plot 1/1d (in respect of overhead electricity line)</p> <p>Virgin Media See Address at Plot 1/1b (in respect of underground telecommunication cable)</p> <p>Susan Mary Dinning See Address at Plot 2/12a (in respect of rights reserved by a Transfer dated 8 November 2013)</p> <p>Ann Margaret Gray See Address at Plot 2/12a (in respect of rights reserved by a Transfer dated 8 November 2013)</p>

A1 in Northumberland: Morpeth to Ellingham

Part A of the Scheme

PART 1: Names and addresses for service of each person within Categories 1 and 2 as defined in Section 57 of the 2008 Act

Land Plans Sheet No.	Plot Ref	Description of Land	Category 1			Category 2		
			(A person is within Category 1 if the applicant, after making diligent inquiry, knows that the person is an owner, lessee, tenant (whatever the tenancy period) or occupier of the land)					
			Owners	Lessees or Tenants	Occupiers	(A person is within Category 2 if the applicant, after making diligent inquiry, knows that the person – (a) is interested in the land, or (b) has power – (i) to sell and convey the land, or (ii) to release the land)		
2	2/13b	Acquisition of rights over approximately 11374 square metres of field, agricultural land, hedgerow and private access track (east of A1, Low Espley)	Andrew John Kelcher See Address at Plot 2/11a (trading as J & A E Kelcher & Sons) Jack Kelcher See Address at Plot 2/11a (trading as J & A E Kelcher & Sons) Kathryn Helen Kelcher See Address at Plot 2/11a (trading as J & A E Kelcher & Sons) Unknown (in respect of mines and minerals)	None	Andrew John Kelcher See Address at Plot 2/11a (trading as J & A E Kelcher & Sons) Jack Kelcher See Address at Plot 2/11a (trading as J & A E Kelcher & Sons) Kathryn Helen Kelcher See Address at Plot 2/11a (trading as J & A E Kelcher & Sons)	Barclays Bank UK plc See Address at Plot 2/13a (as mortgagee for Andrew John Kelcher, Kathryn Helen Kelcher and Jack Kelcher in respect of fields, agricultural land, hedgerow, woodland and public footpath 407/018, Hebron Hill Farm, Low Espley) Northern Powergrid Holdings Company See Address at Plot 1/1d (in respect of overhead electricity line) Virgin Media See Address at Plot 1/1b (in respect of underground telecommunication cable) Susan Mary Dinning See Address at Plot 2/12a (in respect of rights reserved by a Transfer dated 8 November 2013) Ann Margaret Gray See Address at Plot 2/12a (in respect of rights reserved by a Transfer dated 8 November 2013)		

A1 in Northumberland: Morpeth to Ellingham

Part A of the Scheme

PART 1: Names and addresses for service of each person within Categories 1 and 2 as defined in Section 57 of the 2008 Act

Land Plans Sheet No.	Plot Ref	Description of Land	Category 1			Category 2
			(A person is within Category 1 if the applicant, after making diligent inquiry, knows that the person is an owner, lessee, tenant (whatever the tenancy period) or occupier of the land)			(A person is within Category 2 if the applicant, after making diligent inquiry, knows that the person – (a) is interested in the land, or (b) has power – (i) to sell and convey the land, or (ii) to release the land)
			Owners	Lessees or Tenants	Occupiers	
2	2/13c	All interests and rights in approximately 414 square metres of field, agricultural land, hedgerow, private access road and verge (east of A1, Low Espley)	<p>Andrew John Kelcher See Address at Plot 2/11a (trading as J & A E Kelcher & Sons)</p> <p>Jack Kelcher See Address at Plot 2/11a (trading as J & A E Kelcher & Sons)</p> <p>Kathryn Helen Kelcher See Address at Plot 2/11a (trading as J & A E Kelcher & Sons)</p> <p>Unknown (in respect of mines and minerals)</p>	None	<p>Andrew John Kelcher See Address at Plot 2/11a (trading as J & A E Kelcher & Sons)</p> <p>Jack Kelcher See Address at Plot 2/11a (trading as J & A E Kelcher & Sons)</p> <p>Kathryn Helen Kelcher See Address at Plot 2/11a (trading as J & A E Kelcher & Sons)</p>	<p>Barclays Bank UK plc See Address at Plot 2/13a (as mortgagee for Andrew John Kelcher, Kathryn Helen Kelcher and Jack Kelcher in respect of fields, agricultural land, hedgerow, woodland and public footpath 407/018, Hebron Hill Farm, Low Espley)</p> <p>Northern Gas Networks Limited See Address at Plot 1/1d (in respect of rights granted by a Conveyance dated 30 January 1989)</p> <p>Northumberland County Council See Address at Plot 1/1a (in respect of rights granted by a Deed of Grant dated 11 March 1991)</p> <p>Northumbrian Water Limited See Address at Plot 1/4a (in respect of rights granted by a Deed of Grant dated 20 August 2007)</p> <p>Virgin Media See Address at Plot 1/1b (in respect of underground telecommunication cable)</p> <p>Susan Mary Dinning See Address at Plot 2/12a (in respect of rights reserved by a Transfer dated 8 November 2013)</p> <p>Ann Margaret Gray See Address at Plot 2/12a (in respect of rights reserved by a Transfer dated 8 November 2013)</p>

A1 in Northumberland: Morpeth to Ellingham

Part A of the Scheme

PART 1: Names and addresses for service of each person within Categories 1 and 2 as defined in Section 57 of the 2008 Act

Land Plans Sheet No.	Plot Ref	Description of Land	Category 1			Category 2		
			(A person is within Category 1 if the applicant, after making diligent inquiry, knows that the person is an owner, lessee, tenant (whatever the tenancy period) or occupier of the land)					
			Owners	Lessees or Tenants	Occupiers	(A person is within Category 2 if the applicant, after making diligent inquiry, knows that the person – (a) is interested in the land, or (b) has power – (i) to sell and convey the land, or (ii) to release the land)		
2	2/13d	Temporary possession and use of approximately 935 square metres of field and agricultural land (east of A1, Low Espley)	Andrew John Kelcher See Address at Plot 2/11a (trading as J & A E Kelcher & Sons) Jack Kelcher See Address at Plot 2/11a (trading as J & A E Kelcher & Sons) Kathryn Helen Kelcher See Address at Plot 2/11a (trading as J & A E Kelcher & Sons) Unknown (in respect of mines and minerals)	None	Andrew John Kelcher See Address at Plot 2/11a (trading as J & A E Kelcher & Sons) Jack Kelcher See Address at Plot 2/11a (trading as J & A E Kelcher & Sons) Kathryn Helen Kelcher See Address at Plot 2/11a (trading as J & A E Kelcher & Sons)	Barclays Bank UK plc See Address at Plot 2/13a (as mortgagee for Andrew John Kelcher, Kathryn Helen Kelcher and Jack Kelcher in respect of fields, agricultural land, hedgerow, woodland and public footpath 407/018, Hebron Hill Farm, Low Espley) Northern Gas Networks Limited See Address at Plot 1/1d (in respect of rights granted by a Conveyance dated 30 January 1989) Northumberland County Council See Address at Plot 1/1a (in respect of rights granted by a Deed of Grant dated 11 March 1991) Northumbrian Water Limited See Address at Plot 1/4a (in respect of rights granted by a Deed of Grant dated 20 August 2007) Susan Mary Dinning See Address at Plot 2/12a (in respect of rights reserved by a Transfer dated 8 November 2013) Ann Margaret Gray See Address at Plot 2/12a (in respect of rights reserved by a Transfer dated 8 November 2013)		

A1 in Northumberland: Morpeth to Ellingham

Part A of the Scheme

PART 1: Names and addresses for service of each person within Categories 1 and 2 as defined in Section 57 of the 2008 Act

Land Plans Sheet No.	Plot Ref	Description of Land	Category 1			Category 2		
			(A person is within Category 1 if the applicant, after making diligent inquiry, knows that the person is an owner, lessee, tenant (whatever the tenancy period) or occupier of the land)					
			Owners	Lessees or Tenants	Occupiers	(A person is within Category 2 if the applicant, after making diligent inquiry, knows that the person – (a) is interested in the land, or (b) has power – (i) to sell and convey the land, or (ii) to release the land)		
2	2/13e	Temporary possession and use of approximately 607 square metres of field, agricultural land, hedgerow, verge and private access track (east of A1, Low Espley)	<p>Andrew John Kelcher See Address at Plot 2/11a (trading as J & A E Kelcher & Sons)</p> <p>Jack Kelcher See Address at Plot 2/11a (trading as J & A E Kelcher & Sons)</p> <p>Kathryn Helen Kelcher See Address at Plot 2/11a (trading as J & A E Kelcher & Sons)</p> <p>Unknown (in respect of mines and minerals)</p>	None	<p>Andrew John Kelcher See Address at Plot 2/11a (trading as J & A E Kelcher & Sons)</p> <p>Jack Kelcher See Address at Plot 2/11a (trading as J & A E Kelcher & Sons)</p> <p>Kathryn Helen Kelcher See Address at Plot 2/11a (trading as J & A E Kelcher & Sons)</p>	<p>Barclays Bank UK plc See Address at Plot 2/13a (as mortgagee for Andrew John Kelcher, Kathryn Helen Kelcher and Jack Kelcher in respect of fields, agricultural land, hedgerow, woodland and public footpath 407/018, Hebron Hill Farm, Low Espley)</p> <p>Northern Gas Networks Limited See Address at Plot 1/1d (in respect of rights granted by a Conveyance dated 30 January 1989)</p> <p>Northumberland County Council See Address at Plot 1/1a (in respect of rights granted by a Deed of Grant dated 11 March 1991)</p> <p>Northumbrian Water Limited See Address at Plot 1/4a (in respect of rights granted by a Deed of Grant dated 20 August 2007)</p> <p>Susan Mary Dinning See Address at Plot 2/12a (in respect of rights reserved by a Transfer dated 8 November 2013)</p> <p>Ann Margaret Gray See Address at Plot 2/12a (in respect of rights reserved by a Transfer dated 8 November 2013)</p>		

A1 in Northumberland: Morpeth to Ellingham

Part A of the Scheme

PART 1: Names and addresses for service of each person within Categories 1 and 2 as defined in Section 57 of the 2008 Act

Land Plans Sheet No.	Plot Ref	Description of Land	Category 1			Category 2		
			(A person is within Category 1 if the applicant, after making diligent inquiry, knows that the person is an owner, lessee, tenant (whatever the tenancy period) or occupier of the land)					
			Owners	Lessees or Tenants	Occupiers	(A person is within Category 2 if the applicant, after making diligent inquiry, knows that the person – (a) is interested in the land, or (b) has power – (i) to sell and convey the land, or (ii) to release the land)		
2	2/13f	Temporary possession and use of approximately 1297 square metres of field and agricultural land (east of A1, Low Espley)	Andrew John Kelcher See Address at Plot 2/11a (trading as J & A E Kelcher & Sons) Jack Kelcher See Address at Plot 2/11a (trading as J & A E Kelcher & Sons) Kathryn Helen Kelcher See Address at Plot 2/11a (trading as J & A E Kelcher & Sons) Unknown (in respect of mines and minerals)	None	Andrew John Kelcher See Address at Plot 2/11a (trading as J & A E Kelcher & Sons) Jack Kelcher See Address at Plot 2/11a (trading as J & A E Kelcher & Sons) Kathryn Helen Kelcher See Address at Plot 2/11a (trading as J & A E Kelcher & Sons)	Barclays Bank UK plc See Address at Plot 2/13a (as mortgagee for Andrew John Kelcher, Kathryn Helen Kelcher and Jack Kelcher in respect of fields, agricultural land, hedgerow, woodland and public footpath 407/018, Hebron Hill Farm, Low Espley) Northern Gas Networks Limited See Address at Plot 1/1d (in respect of rights granted by a Conveyance dated 30 January 1989) Northern Powergrid Holdings Company See Address at Plot 1/1d (in respect of overhead electricity line) Susan Mary Dinning See Address at Plot 2/12a (in respect of rights reserved by a Transfer dated 8 November 2013) Ann Margaret Gray See Address at Plot 2/12a (in respect of rights reserved by a Transfer dated 8 November 2013)		

A1 in Northumberland: Morpeth to Ellingham

Part A of the Scheme

PART 1: Names and addresses for service of each person within Categories 1 and 2 as defined in Section 57 of the 2008 Act

Land Plans Sheet No.	Plot Ref	Description of Land	Category 1			Category 2		
			(A person is within Category 1 if the applicant, after making diligent inquiry, knows that the person is an owner, lessee, tenant (whatever the tenancy period) or occupier of the land)					
			Owners	Lessees or Tenants	Occupiers	(A person is within Category 2 if the applicant, after making diligent inquiry, knows that the person – (a) is interested in the land, or (b) has power – (i) to sell and convey the land, or (ii) to release the land)		
2	2/13g	Acquisition of rights over approximately 272 square metres of field and agricultural land (east of A1, Low Espley)	Andrew John Kelcher See Address at Plot 2/11a (trading as J & A E Kelcher & Sons) Jack Kelcher See Address at Plot 2/11a (trading as J & A E Kelcher & Sons) Kathryn Helen Kelcher See Address at Plot 2/11a (trading as J & A E Kelcher & Sons) Unknown (in respect of mines and minerals)	None	Andrew John Kelcher See Address at Plot 2/11a (trading as J & A E Kelcher & Sons) Jack Kelcher See Address at Plot 2/11a (trading as J & A E Kelcher & Sons) Kathryn Helen Kelcher See Address at Plot 2/11a (trading as J & A E Kelcher & Sons)	Barclays Bank UK plc See Address at Plot 2/13a (as mortgagee for Andrew John Kelcher, Kathryn Helen Kelcher and Jack Kelcher in respect of fields, agricultural land, hedgerow, woodland and public footpath 407/018, Hebron Hill Farm, Low Espley) Northern Powergrid Holdings Company See Address at Plot 1/1d (in respect of overhead electricity line) Susan Mary Dinning See Address at Plot 2/12a (in respect of rights reserved by a Transfer dated 8 November 2013) Ann Margaret Gray See Address at Plot 2/12a (in respect of rights reserved by a Transfer dated 8 November 2013)		

A1 in Northumberland: Morpeth to Ellingham

Part A of the Scheme

PART 1: Names and addresses for service of each person within Categories 1 and 2 as defined in Section 57 of the 2008 Act

Land Plans Sheet No.	Plot Ref	Description of Land	Category 1			Category 2
			Owners	Lessees or Tenants	Occupiers	
			(A person is within Category 1 if the applicant, after making diligent inquiry, knows that the person is an owner, lessee, tenant (whatever the tenancy period) or occupier of the land)			(A person is within Category 2 if the applicant, after making diligent inquiry, knows that the person – (a) is interested in the land, or (b) has power – (i) to sell and convey the land, or (ii) to release the land)
2	2/13h	Temporary possession and use of approximately 238 square metres of field, agricultural land and hedgerow (east of A1, Low Espley)	Andrew John Kelcher See Address at Plot 2/11a (trading as J & A E Kelcher & Sons) Jack Kelcher See Address at Plot 2/11a (trading as J & A E Kelcher & Sons) Kathryn Helen Kelcher See Address at Plot 2/11a (trading as J & A E Kelcher & Sons) Unknown (in respect of mines and minerals)	None	Andrew John Kelcher See Address at Plot 2/11a (trading as J & A E Kelcher & Sons) Jack Kelcher See Address at Plot 2/11a (trading as J & A E Kelcher & Sons) Kathryn Helen Kelcher See Address at Plot 2/11a (trading as J & A E Kelcher & Sons)	Barclays Bank UK plc See Address at Plot 2/13a (as mortgagee for Andrew John Kelcher, Kathryn Helen Kelcher and Jack Kelcher in respect of fields, agricultural land, hedgerow, woodland and public footpath 407/018, Hebron Hill Farm, Low Espley) Northern Powergrid Holdings Company See Address at Plot 1/1d (in respect of overhead electricity line) Susan Mary Dinning See Address at Plot 2/12a (in respect of rights reserved by a Transfer dated 8 November 2013) Ann Margaret Gray See Address at Plot 2/12a (in respect of rights reserved by a Transfer dated 8 November 2013)
2	2/14a	Acquisition of rights over approximately 532 square metres of field, agricultural land and private access track (west of A1, Low Espley)	David Maurice Dungait See Address at Plot 2/8a John Dungait See Address at Plot 2/8a Unknown	None	As Owners	None
2	2/14b	All interests and rights in approximately 1565 square metres of field, agricultural land and private access track (west of A1, Low Espley)	David Maurice Dungait See Address at Plot 2/8a John Dungait See Address at Plot 2/8a Unknown	None	As Owners	Northern Gas Networks Limited See Address at Plot 1/1d (in respect of underground gas pipeline) Northern Powergrid Holdings Company See Address at Plot 1/1d (in respect of underground electricity cable)

A1 in Northumberland: Morpeth to Ellingham

Part A of the Scheme

PART 1: Names and addresses for service of each person within Categories 1 and 2 as defined in Section 57 of the 2008 Act

Land Plans Sheet No.	Plot Ref	Description of Land	Category 1			Category 2
			Owners	Lessees or Tenants	Occupiers	
			(A person is within Category 1 if the applicant, after making diligent inquiry, knows that the person is an owner, lessee, tenant (whatever the tenancy period) or occupier of the land)			(A person is within Category 2 if the applicant, after making diligent inquiry, knows that the person – (a) is interested in the land, or (b) has power – (i) to sell and convey the land, or (ii) to release the land)
2	2/15a	All interests and rights in approximately 173 square metres of field and agricultural land (east of A1, Low Espley)	David Maurice Dungait See Address at Plot 2/8a John Dungait See Address at Plot 2/8a Unknown (in respect of mines and minerals)	None	David Maurice Dungait See Address at Plot 2/8a John Dungait See Address at Plot 2/8a	Unknown (in respect of rights granted by a Conveyance dated 4 July 1919)
2	2/15b	Temporary possession and use of approximately 168 square metres of field and agricultural land (east of A1, Low Espley)	David Maurice Dungait See Address at Plot 2/8a John Dungait See Address at Plot 2/8a Unknown (in respect of mines and minerals)	None	David Maurice Dungait See Address at Plot 2/8a John Dungait See Address at Plot 2/8a	Unknown (in respect of rights granted by a Conveyance dated 4 July 1919)
3	3/1a	Acquisition of rights over approximately 11301 square metres of field, agricultural land, woodland, watercourse, drain and private access track (west of A1, Low Espley)	David Maurice Dungait See Address at Plot 2/8a John Dungait See Address at Plot 2/8a	None	As Owners	None
3	3/1b	All interests and rights in approximately 25473 square metres of field, agricultural land and woodland (west of A1, Low Espley)	David Maurice Dungait See Address at Plot 2/8a John Dungait See Address at Plot 2/8a	None	As Owners	Northern Gas Networks Limited See Address at Plot 1/1d (in respect of underground gas pipeline) Northern Powergrid Holdings Company See Address at Plot 1/1d (in respect of underground electricity cable)

A1 in Northumberland: Morpeth to Ellingham

Part A of the Scheme

PART 1: Names and addresses for service of each person within Categories 1 and 2 as defined in Section 57 of the 2008 Act

Land Plans Sheet No.	Plot Ref	Description of Land	Category 1			Category 2
			Owners	Lessees or Tenants	Occupiers	
			(A person is within Category 1 if the applicant, after making diligent inquiry, knows that the person is an owner, lessee, tenant (whatever the tenancy period) or occupier of the land)			(A person is within Category 2 if the applicant, after making diligent inquiry, knows that the person – (a) is interested in the land, or (b) has power – (i) to sell and convey the land, or (ii) to release the land)
3	3/2a	Acquisition of rights over approximately 8573 square metres of field, agricultural land, hedgerow, public road (unnamed) and verges (west of A1, Low Espley)	Northumberland County Council See Address at Plot 1/1a (as highway authority) David Maurice Dungait See Address at Plot 2/8a (in respect of part) John Dungait See Address at Plot 2/8a (in respect of part) Unknown	None	As Owners	None
3	3/3a	All interests and rights in approximately 15679 square metres of field and agricultural land (west of A1, Tritlington)	Paul Graham Bell Lough House Espley Morpeth Northumberland NE61 3DB Unknown (in respect of mines and minerals)	None	Paul Graham Bell Lough House Espley Morpeth Northumberland NE61 3DB	None

A1 in Northumberland: Morpeth to Ellingham

Part A of the Scheme

PART 1: Names and addresses for service of each person within Categories 1 and 2 as defined in Section 57 of the 2008 Act

Land Plans Sheet No.	Plot Ref	Description of Land	Category 1			Category 2
			(A person is within Category 1 if the applicant, after making diligent inquiry, knows that the person is an owner, lessee, tenant (whatever the tenancy period) or occupier of the land)			(A person is within Category 2 if the applicant, after making diligent inquiry, knows that the person – (a) is interested in the land, or (b) has power – (i) to sell and convey the land, or (ii) to release the land)
			Owners	Lessees or Tenants	Occupiers	
3	3/3b	All interests and rights in approximately 19371 square metres of field, agricultural land and woodland (west of A1, Tritlington)	Paul Graham Bell See Address at Plot 3/3a Unknown (in respect of mines and minerals)	None	Paul Graham Bell See Address at Plot 3/3a	British Gas Limited See Address at Plot 1/4c (in respect of rights granted by a Deed dated 7 February 1990) Highways England Company Limited See Address at Plot 1/1a (in respect of rights reserved by a Transfer dated 22 May 1992) Northern Gas Networks Limited See Address at Plot 1/1d (in respect of underground gas pipeline) Northern Powergrid Holdings Company See Address at Plot 1/1d (in respect of overhead electricity line) The University of Newcastle upon Tyne Claremont Road Newcastle upon Tyne Tyne and Wear NE1 7RU (in respect of rights reserved by a Transfer dated 22 May 1992)
3	3/3c	Acquisition of rights over approximately 91 square metres of woodland (west of A1, Low Espley)	Paul Graham Bell See Address at Plot 3/3a Unknown (in respect of mines and minerals)	None	Paul Graham Bell See Address at Plot 3/3a	British Gas Limited See Address at Plot 1/4c (in respect of rights granted by a Grant of Easement dated 9 June 1982)
3	3/3d	All interests and rights in approximately 195 square metres of woodland (west of A1, Tritlington)	Paul Graham Bell See Address at Plot 3/3a Unknown (in respect of mines and minerals)	None	Paul Graham Bell See Address at Plot 3/3a	The University of Newcastle upon Tyne See Address at Plot 3/3b (in respect of rights reserved by a Transfer dated 22 May 1992)

A1 in Northumberland: Morpeth to Ellingham

Part A of the Scheme

PART 1: Names and addresses for service of each person within Categories 1 and 2 as defined in Section 57 of the 2008 Act

Land Plans Sheet No.	Plot Ref	Description of Land	Category 1			Category 2
			Owners	Lessees or Tenants	Occupiers	
			(A person is within Category 1 if the applicant, after making diligent inquiry, knows that the person is an owner, lessee, tenant (whatever the tenancy period) or occupier of the land)			(A person is within Category 2 if the applicant, after making diligent inquiry, knows that the person – (a) is interested in the land, or (b) has power – (i) to sell and convey the land, or (ii) to release the land)
3	3/4a	All interests and rights in approximately 19923 square metres of field, agricultural land, private access track and verges (west of A1, Low Espley)	David Maurice Dungait See Address at Plot 2/8a John Dungait See Address at Plot 2/8a Unknown	None	As Owners	Northern Gas Networks Limited See Address at Plot 1/1d (in respect of underground gas pipeline) Northern Powergrid Holdings Company See Address at Plot 1/1d (in respect of underground electricity cable)
3	3/5a	All interests and rights in approximately 18596 square metres of public highway (A1), verges and woodland (Low Espley)	Highways England Company Limited See Address at Plot 1/1a (as highway authority)	None	As Owner	Virgin Media See Address at Plot 1/1b (in respect of underground telecommunication cable) Vodafone Limited See Address at Plot 1/1g (in respect of underground telecommunication cable)
3	3/5b	All interests and rights in approximately 2725 square metres of public highway and verge (A1, Low Espley)	Highways England Company Limited See Address at Plot 1/1a (as highway authority)	None	As Owner	Virgin Media See Address at Plot 1/1b (in respect of underground telecommunication cable) Vodafone Limited See Address at Plot 1/1g (in respect of underground telecommunication cable)
3	3/5c	All interests and rights in approximately 2918 square metres of public highway (A1) and verges (Low Espley)	Highways England Company Limited See Address at Plot 1/1a (as highway authority)	None	As Owner	Virgin Media See Address at Plot 1/1b (in respect of underground telecommunication cable) Vodafone Limited See Address at Plot 1/1g (in respect of underground telecommunication cable)

A1 in Northumberland: Morpeth to Ellingham

Part A of the Scheme

PART 1: Names and addresses for service of each person within Categories 1 and 2 as defined in Section 57 of the 2008 Act

Land Plans Sheet No.	Plot Ref	Description of Land	Category 1			Category 2
			Owners	Lessees or Tenants	Occupiers	(A person is within Category 2 if the applicant, after making diligent inquiry, knows that the person – (a) is interested in the land, or (b) has power – (i) to sell and convey the land, or (ii) to release the land)
3	3/5d	All interests and rights in approximately 668 square metres of verge (west of A1, Low Espley)	Highways England Company Limited See Address at Plot 1/1a	None	As Owner	None
3	3/5e	All interests and rights in approximately 64 square metres of verge (west of A1, Low Espley)	Highways England Company Limited See Address at Plot 1/1a	None	As Owner	None
3	3/5f	All interests and rights in approximately 1242 square metres of woodland (east of A1, Low Espley)	Highways England Company Limited See Address at Plot 1/1a	None	As Owner	None
3	3/5g	All interests and rights in approximately 91 square metres of verge (east of A1, Low Espley)	Highways England Company Limited See Address at Plot 1/1a (as highway authority)	None	As Owner	Virgin Media See Address at Plot 1/1b (in respect of underground telecommunication cable)
3	3/5h	All interests and rights in approximately 58 square metres of bridge carrying public highway (A1) over river (Lyne), bed and banks thereof (Tritlington)	Highways England Company Limited See Address at Plot 1/1a (as highway authority)	None	As Owner	Virgin Media See Address at Plot 1/1b (in respect of underground telecommunication cable) Vodafone Limited See Address at Plot 1/1g (in respect of underground telecommunication cable)
3	3/5i	All interests and rights in approximately 398 square metres of public highway (A1), verges and woodland (Tritlington)	Highways England Company Limited See Address at Plot 1/1a (as highway authority)	None	As Owner	Virgin Media See Address at Plot 1/1b (in respect of underground telecommunication cable) Vodafone Limited See Address at Plot 1/1g (in respect of underground telecommunication cable)

A1 in Northumberland: Morpeth to Ellingham

Part A of the Scheme

PART 1: Names and addresses for service of each person within Categories 1 and 2 as defined in Section 57 of the 2008 Act

Land Plans Sheet No.	Plot Ref	Description of Land	Category 1			Category 2
			Owners	Lessees or Tenants	Occupiers	
			(A person is within Category 1 if the applicant, after making diligent inquiry, knows that the person is an owner, lessee, tenant (whatever the tenancy period) or occupier of the land)			(A person is within Category 2 if the applicant, after making diligent inquiry, knows that the person – (a) is interested in the land, or (b) has power – (i) to sell and convey the land, or (ii) to release the land)
3	3/5j	All interests and rights in approximately 89 square metres of woodland (east of A1, Tritlington)	Highways England Company Limited See Address at Plot 1/1a (as highway authority)	None	As Owner	None
3	3/5k	All interests and rights in approximately 49 square metres of river (Lyne), bed and banks thereof and woodland (east of A1, Tritlington)	Highways England Company Limited See Address at Plot 1/1a	None	As Owner	None
3	3/5l	Temporary possession and use of approximately 134 square metres of river (Lyne), bed and banks thereof and woodland (east of A1, Tritlington)	Highways England Company Limited See Address at Plot 1/1a	None	As Owner	None
3	3/6a	All interests and rights in approximately 669 square metres of woodland and river (Fenrother Burn), bed and banks thereof (west of A1, Tritlington)	David Maurice Dungait See Address at Plot 2/8a John Dungait See Address at Plot 2/8a Unknown (in respect of mines and minerals)	None	David Maurice Dungait See Address at Plot 2/8a John Dungait See Address at Plot 2/8a	British Gas Limited See Address at Plot 1/4c (in respect of rights granted by a Deed dated 7 February 1990) Highways England Company Limited See Address at Plot 1/1a (in respect of rights granted by a Transfer dated 27 August 1998) Northern Gas Networks Limited See Address at Plot 1/1d (in respect of underground gas pipeline) Northern Powergrid Holdings Company See Address at Plot 1/1d (in respect of overhead electricity line)

A1 in Northumberland: Morpeth to Ellingham

Part A of the Scheme

PART 1: Names and addresses for service of each person within Categories 1 and 2 as defined in Section 57 of the 2008 Act

Land Plans Sheet No.	Plot Ref	Description of Land	Category 1			Category 2
			Owners	Lessees or Tenants	Occupiers	
			(A person is within Category 1 if the applicant, after making diligent inquiry, knows that the person is an owner, lessee, tenant (whatever the tenancy period) or occupier of the land)			(A person is within Category 2 if the applicant, after making diligent inquiry, knows that the person – (a) is interested in the land, or (b) has power – (i) to sell and convey the land, or (ii) to release the land)
3	3/6b	All interests and rights in approximately 100 square metres of woodland (west of A1, Tritlington)	David Maurice Dungait See Address at Plot 2/8a John Dungait See Address at Plot 2/8a Unknown (in respect of mines and minerals)	None	David Maurice Dungait See Address at Plot 2/8a John Dungait See Address at Plot 2/8a	British Gas Limited See Address at Plot 1/4c (in respect of rights granted by a Deed dated 7 February 1990) Highways England Company Limited See Address at Plot 1/1a (in respect of rights granted by a Transfer dated 27 August 1998)
3	3/7a	All interests and rights in approximately 5366 square metres of field, agricultural land and public footpath (no 407/018) (east of A1, Low Espley)	Andrew John Kelcher See Address at Plot 2/11a (trading as J & A E Kelcher & Sons) Jack Kelcher See Address at Plot 2/11a (trading as J & A E Kelcher & Sons) Kathryn Helen Kelcher See Address at Plot 2/11a (trading as J & A E Kelcher & Sons) Unknown (in respect of mines and minerals)	None	Andrew John Kelcher See Address at Plot 2/11a (trading as J & A E Kelcher & Sons) Jack Kelcher See Address at Plot 2/11a (trading as J & A E Kelcher & Sons) Kathryn Helen Kelcher See Address at Plot 2/11a (trading as J & A E Kelcher & Sons) Northumberland County Council See Address at Plot 1/1a (in respect of a public footpath no 407/018)	Barclays Bank UK plc See Address at Plot 2/13a (as mortgagee for Andrew John Kelcher, Kathryn Helen Kelcher and Jack Kelcher in respect of fields, agricultural land and public footpath (407/018), Hebron Hill Farm, Low Espley) Northumbrian Water Limited See Address at Plot 1/4a (in respect of rights granted by a Deed of Grant dated 20 August 2007) Virgin Media See Address at Plot 1/1b (in respect of underground telecommunication cable) Susan Mary Dinning See Address at Plot 2/12a (in respect of rights reserved by a Transfer dated 8 November 2013) Ann Margaret Gray See Address at Plot 2/12a (in respect of rights reserved by a Transfer dated 8 November 2013)

A1 in Northumberland: Morpeth to Ellingham

Part A of the Scheme

PART 1: Names and addresses for service of each person within Categories 1 and 2 as defined in Section 57 of the 2008 Act

Land Plans Sheet No.	Plot Ref	Description of Land	Category 1			Category 2		
			(A person is within Category 1 if the applicant, after making diligent inquiry, knows that the person is an owner, lessee, tenant (whatever the tenancy period) or occupier of the land)					
			Owners	Lessees or Tenants	Occupiers	(A person is within Category 2 if the applicant, after making diligent inquiry, knows that the person – (a) is interested in the land, or (b) has power – (i) to sell and convey the land, or (ii) to release the land)		
3	3/7b	Acquisition of rights over approximately 6682 square metres of field, agricultural land and public footpath (no 407/018) (east of A1, Low Espley)	<p>Andrew John Kelcher See Address at Plot 2/11a (trading as J & A E Kelcher & Sons)</p> <p>Jack Kelcher See Address at Plot 2/11a (trading as J & A E Kelcher & Sons)</p> <p>Kathryn Helen Kelcher See Address at Plot 2/11a (trading as J & A E Kelcher & Sons)</p> <p>Unknown (in respect of mines and minerals)</p>	None	<p>Andrew John Kelcher See Address at Plot 2/11a (trading as J & A E Kelcher & Sons)</p> <p>Jack Kelcher See Address at Plot 2/11a (trading as J & A E Kelcher & Sons)</p> <p>Kathryn Helen Kelcher See Address at Plot 2/11a (trading as J & A E Kelcher & Sons)</p> <p>Northumberland County Council See Address at Plot 1/1a (in respect of a public footpath no 407/018)</p>	<p>Barclays Bank UK plc See Address at Plot 2/13a (as mortgagee for Andrew John Kelcher, Kathryn Helen Kelcher and Jack Kelcher in respect of fields, agricultural land and public footpath (407/018), Hebron Hill Farm, Low Espley)</p> <p>Northern Gas Networks Limited See Address at Plot 1/1d (in respect of rights granted by a Conveyance dated 30 January 1989)</p> <p>Northumberland County Council See Address at Plot 1/1a (in respect of rights granted by a Deed of Grant dated 11 March 1991)</p> <p>Northumbrian Water Limited See Address at Plot 1/4a (in respect of rights granted by a Deed of Grant dated 20 August 2007)</p> <p>Northumbrian Water Limited See Address at Plot 1/4a (in respect of underground water pipeline)</p> <p>Susan Mary Dinning See Address at Plot 2/12a (in respect of rights reserved by a Transfer dated 8 November 2013)</p> <p>Ann Margaret Gray See Address at Plot 2/12a (in respect of rights reserved by a Transfer dated 8 November 2013)</p>		

A1 in Northumberland: Morpeth to Ellingham

Part A of the Scheme

PART 1: Names and addresses for service of each person within Categories 1 and 2 as defined in Section 57 of the 2008 Act

Land Plans Sheet No.	Plot Ref	Description of Land	Category 1			Category 2
			(A person is within Category 1 if the applicant, after making diligent inquiry, knows that the person is an owner, lessee, tenant (whatever the tenancy period) or occupier of the land)			(A person is within Category 2 if the applicant, after making diligent inquiry, knows that the person – (a) is interested in the land, or (b) has power – (i) to sell and convey the land, or (ii) to release the land)
			Owners	Lessees or Tenants	Occupiers	
3	3/7c	Temporary possession and use of approximately 151 square metres of field, agricultural land and hedgerow (east of A1, Low Espley)	<p>Andrew John Kelcher See Address at Plot 2/11a (trading as J & A E Kelcher & Sons)</p> <p>Jack Kelcher See Address at Plot 2/11a (trading as J & A E Kelcher & Sons)</p> <p>Kathryn Helen Kelcher See Address at Plot 2/11a (trading as J & A E Kelcher & Sons)</p> <p>Unknown (in respect of mines and minerals)</p>	None	<p>Andrew John Kelcher See Address at Plot 2/11a (trading as J & A E Kelcher & Sons)</p> <p>Jack Kelcher See Address at Plot 2/11a (trading as J & A E Kelcher & Sons)</p> <p>Kathryn Helen Kelcher See Address at Plot 2/11a (trading as J & A E Kelcher & Sons)</p>	<p>Barclays Bank UK plc See Address at Plot 2/13a (as mortgagee for Andrew John Kelcher, Kathryn Helen Kelcher and Jack Kelcher in respect of fields, agricultural land and hedgerow, Hebron Hill Farm, Low Espley)</p> <p>Northern Gas Networks Limited See Address at Plot 1/1d (in respect of rights granted by a Conveyance dated 30 January 1989)</p> <p>Northumberland County Council See Address at Plot 1/1a (in respect of rights granted by a Deed of Grant dated 11 March 1991)</p> <p>Northumbrian Water Limited See Address at Plot 1/4a (in respect of rights granted by a Deed of Grant dated 20 August 2007)</p> <p>Susan Mary Dinning See Address at Plot 2/12a (in respect of rights reserved by a Transfer dated 8 November 2013)</p> <p>Ann Margaret Gray See Address at Plot 2/12a (in respect of rights reserved by a Transfer dated 8 November 2013)</p>

A1 in Northumberland: Morpeth to Ellingham

Part A of the Scheme

PART 1: Names and addresses for service of each person within Categories 1 and 2 as defined in Section 57 of the 2008 Act

Land Plans Sheet No.	Plot Ref	Description of Land	Category 1			Category 2
			Owners	Lessees or Tenants	Occupiers	
			(A person is within Category 1 if the applicant, after making diligent inquiry, knows that the person is an owner, lessee, tenant (whatever the tenancy period) or occupier of the land)			(A person is within Category 2 if the applicant, after making diligent inquiry, knows that the person – (a) is interested in the land, or (b) has power – (i) to sell and convey the land, or (ii) to release the land)
3	3/7d	Temporary possession and use of approximately 30 square metres of field and agricultural land (east of A1, Low Espley)	<p>Andrew John Kelcher See Address at Plot 2/11a (trading as J & A E Kelcher & Sons)</p> <p>Jack Kelcher See Address at Plot 2/11a (trading as J & A E Kelcher & Sons)</p> <p>Kathryn Helen Kelcher See Address at Plot 2/11a (trading as J & A E Kelcher & Sons)</p> <p>Unknown (in respect of mines and minerals)</p>	None	<p>Andrew John Kelcher See Address at Plot 2/11a (trading as J & A E Kelcher & Sons)</p> <p>Jack Kelcher See Address at Plot 2/11a (trading as J & A E Kelcher & Sons)</p> <p>Kathryn Helen Kelcher See Address at Plot 2/11a (trading as J & A E Kelcher & Sons)</p>	<p>Barclays Bank UK plc See Address at Plot 2/13a (as mortgagee for Andrew John Kelcher, Kathryn Helen Kelcher and Jack Kelcher in respect of fields and agricultural land, Hebron Hill Farm, Low Espley)</p> <p>Northern Gas Networks Limited See Address at Plot 1/1d (in respect of rights granted by a Conveyance dated 30 January 1989)</p> <p>Northumberland County Council See Address at Plot 1/1a (in respect of rights granted by a Deed of Grant dated 11 March 1991)</p> <p>Northumbrian Water Limited See Address at Plot 1/4a (in respect of rights granted by a Deed of Grant dated 20 August 2007)</p> <p>Susan Mary Dinning See Address at Plot 2/12a (in respect of rights reserved by a Transfer dated 8 November 2013)</p> <p>Ann Margaret Gray See Address at Plot 2/12a (in respect of rights reserved by a Transfer dated 8 November 2013)</p>
3	3/8a	All interests and rights in approximately 362 square metres of river (Fenrother Burn), bed and banks thereof and woodland (west of A1, Tritlington)	<p>Highways England Company Limited See Address at Plot 1/1a</p> <p>Unknown (in respect of mines and minerals)</p>	None	<p>Highways England Company Limited See Address at Plot 1/1a</p>	None

A1 in Northumberland: Morpeth to Ellingham

Part A of the Scheme

PART 1: Names and addresses for service of each person within Categories 1 and 2 as defined in Section 57 of the 2008 Act

Land Plans Sheet No.	Plot Ref	Description of Land	Category 1			Category 2
			Owners	Lessees or Tenants	Occupiers	
			(A person is within Category 1 if the applicant, after making diligent inquiry, knows that the person is an owner, lessee, tenant (whatever the tenancy period) or occupier of the land)			(A person is within Category 2 if the applicant, after making diligent inquiry, knows that the person – (a) is interested in the land, or (b) has power – (i) to sell and convey the land, or (ii) to release the land)
3	3/9a	All interests and rights in approximately 293 square metres of woodland (west of A1, Tritlington)	Highways England Company Limited See Address at Plot 1/1a Unknown (in respect of mines and minerals)	None	Highways England Company Limited See Address at Plot 1/1a	The University of Newcastle upon Tyne See Address at Plot 3/3b (in respect of rights reserved by a Transfer dated 22 May 1992)
3	3/10a	All interests and rights in approximately 1855 square metres of verge (east of A1, Low Espley)	Highways England Company Limited See Address at Plot 1/1a The Welbeck Estates Company Limited Bothal Castle Bothal Morpeth Northumberland NE61 6SL (in respect of mines and minerals)	None	Highways England Company Limited See Address at Plot 1/1a	The Welbeck Estates Company Limited Bothal Castle Bothal Morpeth Northumberland NE61 6SL (in respect of rights reserved by a Conveyance dated 11 August 1932) Virgin Media See Address at Plot 1/1b (in respect of underground telecommunication cable) Vodafone Limited See Address at Plot 1/1g (in respect of underground telecommunication cable)
3	3/11a	All interests and rights in approximately 2870 square metres of field, agricultural land, woodland and public footpaths (nos 407/001 and 407/002) (east of A1, Low Espley)	The University of Newcastle upon Tyne See Address at Plot 3/3b	None	The University of Newcastle upon Tyne See Address at Plot 3/3b Northumberland County Council See Address at Plot 1/1a (in respect of public footpaths nos 407/001 and 407/002)	None

A1 in Northumberland: Morpeth to Ellingham

Part A of the Scheme

PART 1: Names and addresses for service of each person within Categories 1 and 2 as defined in Section 57 of the 2008 Act

Land Plans Sheet No.	Plot Ref	Description of Land	Category 1			Category 2
			(A person is within Category 1 if the applicant, after making diligent inquiry, knows that the person is an owner, lessee, tenant (whatever the tenancy period) or occupier of the land)			(A person is within Category 2 if the applicant, after making diligent inquiry, knows that the person – (a) is interested in the land, or (b) has power – (i) to sell and convey the land, or (ii) to release the land)
			Owners	Lessees or Tenants	Occupiers	
3	3/11b	Temporary possession and use of approximately 14704 square metres of field, woodland and public footpaths (nos 407/001 and 407/002) (east of A1, Low Espley)	The University of Newcastle upon Tyne See Address at Plot 3/3b	None	The University of Newcastle upon Tyne See Address at Plot 3/3b Northumberland County Council See Address at Plot 1/1a (in respect of public footpaths nos 407/001 and 407/002)	Northumbrian Water Limited See Address at Plot 1/4a (in respect of underground water pipeline)
3	3/12a	All interests and rights in approximately 406 square metres of woodland (east of A1, Low Espley)	Northumberland County Council See Address at Plot 1/1a The Welbeck Estates Company Limited See Address at Plot 3/10a (in respect of mines and minerals)	None	Northumberland County Council See Address at Plot 1/1a	The Welbeck Estates Company Limited See Address at Plot 3/10a (in respect of rights granted by a Conveyance dated 11 August 1932)
3	3/12b	All interests and rights in approximately 179 square metres of woodland and verge (east of A1, Low Espley)	Northumberland County Council See Address at Plot 1/1a The Welbeck Estates Company Limited See Address at Plot 3/10a (in respect of mines and minerals)	None	Northumberland County Council See Address at Plot 1/1a Highways England Company Limited See Address at Plot 1/1a (as highway authority)	None
3	3/13a	Temporary possession and use of approximately 469 square metres of woodland (Hanging Leaves Wood) (east of A1, Low Espley)	Unknown	None	As Owner	None

A1 in Northumberland: Morpeth to Ellingham

Part A of the Scheme

PART 1: Names and addresses for service of each person within Categories 1 and 2 as defined in Section 57 of the 2008 Act

Land Plans Sheet No.	Plot Ref	Description of Land	Category 1			Category 2
			Owners	Lessees or Tenants	Occupiers	
			(A person is within Category 1 if the applicant, after making diligent inquiry, knows that the person is an owner, lessee, tenant (whatever the tenancy period) or occupier of the land)			(A person is within Category 2 if the applicant, after making diligent inquiry, knows that the person – (a) is interested in the land, or (b) has power – (i) to sell and convey the land, or (ii) to release the land)
4	4/1a	Temporary possession and use of approximately 5140 square metres of public road (Fenrother Lane) and verges (Tritlington)	<p>Northumberland County Council See Address at Plot 1/1a (as highway authority)</p> <p>Linda Anderson c/o Tim Michie 4-6 Market Street Alnwick Northumberland NE66 1TL (in respect of subsoil up to half width of highway)</p> <p>Ian Dobson c/o Tim Michie 4-6 Market Street Alnwick Northumberland NE66 1TL (in respect of subsoil)</p> <p>Michelle Dobson 3 The Cottage Morpeth Northumberland NE61 3DS (in respect of subsoil)</p> <p>Robert Fuller Fenrother Grange Fenrother Lane Morpeth Northumberland NE61 3DP (in respect of subsoil up to half width of highway)</p>	None	Northumberland County Council See Address at Plot 1/1a (as highway authority)	Northumbrian Water Limited See Address at Plot 1/4a (in respect of underground water pipeline)

A1 in Northumberland: Morpeth to Ellingham

Part A of the Scheme

PART 1: Names and addresses for service of each person within Categories 1 and 2 as defined in Section 57 of the 2008 Act

Land Plans Sheet No.	Plot Ref	Description of Land	Category 1			Category 2
			Owners	Lessees or Tenants	Occupiers	(A person is within Category 2 if the applicant, after making diligent inquiry, knows that the person – (a) is interested in the land, or (b) has power – (i) to sell and convey the land, or (ii) to release the land)
	4/1a Cont'd		Susan Hall Stonebrook Cottage Fenrother Farm Steadings Morpeth Northumberland NE61 3DS (in respect of subsoil up to half width of highway)			
			Elizabeth A Middleton Field Head House Longhorsley Morpeth Northumberland NE65 8TG (in respect of subsoil up to half width of highway)			
			Guy Middleton Field Head House Longhorsley Morpeth Northumberland NE65 8TG (in respect of subsoil up to half width of highway)			

A1 in Northumberland: Morpeth to Ellingham

Part A of the Scheme

PART 1: Names and addresses for service of each person within Categories 1 and 2 as defined in Section 57 of the 2008 Act

Land Plans Sheet No.	Plot Ref	Description of Land	Category 1			Category 2
			(A person is within Category 1 if the applicant, after making diligent inquiry, knows that the person is an owner, lessee, tenant (whatever the tenancy period) or occupier of the land)			(A person is within Category 2 if the applicant, after making diligent inquiry, knows that the person – (a) is interested in the land, or (b) has power – (i) to sell and convey the land, or (ii) to release the land)
			Owners	Lessees or Tenants	Occupiers	
4	4/2a	Temporary possession and use of approximately 8 square metres of field and agricultural land (south of Fenrother Lane, Tritlington)	Robert Fuller See Address at Plot 4/1a	None	As Owner	Legal and General Home Finance Limited 1 Coleman Street London EC2R 5AA (as mortgagee for Robert Fuller in respect of Fenrother Grange, Fenrother Lane, Morpeth, Northumberland NE61 3DP) Unknown (in respect of rights granted by a Conveyance dated 8 May 1989)
4	4/3a	Temporary possession and use of approximately 22 square metres of field, agricultural land and public footpath (no 423/001) (south of Fenrother Lane, Tritlington)	Terryn Davison 14 Whitegates Longhorsley Morpeth Northumberland NE65 8UJ John Pattison 14 Whitegates Longhorsley Morpeth Northumberland NE65 8UJ Unknown (in respect of mines and minerals)	None	John Pattison 14 Whitegates Longhorsley Morpeth NE65 8UJ Terryn Davison 14 Whitegates Longhorsley Morpeth Northumberland NE65 8UJ Northumberland County Council See Address at Plot 1/1a (in respect of public footpath no 423/001)	Northern Powergrid Holdings Company See Address at Plot 1/1d (in respect of rights granted by an Agreement dated 24 September 1959) Unknown (in respect of rights reserved by a Conveyance dated 3 December 1986)

A1 in Northumberland: Morpeth to Ellingham

Part A of the Scheme

PART 1: Names and addresses for service of each person within Categories 1 and 2 as defined in Section 57 of the 2008 Act

Land Plans Sheet No.	Plot Ref	Description of Land	Category 1			Category 2
			Owners	Lessees or Tenants	Occupiers	
			(A person is within Category 1 if the applicant, after making diligent inquiry, knows that the person is an owner, lessee, tenant (whatever the tenancy period) or occupier of the land)			(A person is within Category 2 if the applicant, after making diligent inquiry, knows that the person – (a) is interested in the land, or (b) has power – (i) to sell and convey the land, or (ii) to release the land)
4	4/4a	Temporary possession and use of approximately 1056 square metres of field, agricultural land, hedgerow and public footpath (no 423/001) (east of Fenrother Lane, Tritlington)	Elizabeth A Middleton See Address at Plot 4/1a (trading as Vallans & Middleton) Guy Middleton See Address at Plot 4/1a (trading as Vallans & Middleton) Unknown (in respect of mines and minerals)	None	Elizabeth A Middleton See Address at Plot 4/1a (trading as Vallans & Middleton) Guy Middleton See Address at Plot 4/1a (trading as Vallans & Middleton) Northumberland County Council See Address at Plot 1/1a (in respect of public footpath no 423/001)	David Maurice Dungait See Address at Plot 2/8a (in respect of rights granted by a Conveyance dated 12 November 1973) John Dungait See Address at Plot 2/8a (in respect of rights granted by a Conveyance dated 12 November 1973)
4	4/4b	Temporary possession and use of approximately 293 square metres of field, agricultural land and public footpath (no 423/001) (east of Fenrother Lane, Tritlington)	Elizabeth A Middleton See Address at Plot 4/1a (trading as Vallans & Middleton) Guy Middleton See Address at Plot 4/1a (trading as Vallans & Middleton) Unknown (in respect of mines and minerals)	None	Elizabeth A Middleton See Address at Plot 4/1a (trading as Vallans & Middleton) Guy Middleton See Address at Plot 4/1a (trading as Vallans & Middleton) Northumberland County Council See Address at Plot 1/1a (in respect of public footpath no 423/001)	David Maurice Dungait See Address at Plot 2/8a (in respect of rights granted by a Conveyance dated 12 November 1973) John Dungait See Address at Plot 2/8a (in respect of rights granted by a Conveyance dated 12 November 1973)

A1 in Northumberland: Morpeth to Ellingham

Part A of the Scheme

PART 1: Names and addresses for service of each person within Categories 1 and 2 as defined in Section 57 of the 2008 Act

Land Plans Sheet No.	Plot Ref	Description of Land	Category 1			Category 2
			Owners	Lessees or Tenants	Occupiers	
			(A person is within Category 1 if the applicant, after making diligent inquiry, knows that the person is an owner, lessee, tenant (whatever the tenancy period) or occupier of the land)			(A person is within Category 2 if the applicant, after making diligent inquiry, knows that the person – (a) is interested in the land, or (b) has power – (i) to sell and convey the land, or (ii) to release the land)
4	4/5a	Temporary possession and use of approximately 4709 square metres of field, agricultural land and drain (east of Fenrother Lane, Tritlington)	Linda Anderson See Address at Plot 4/1a (trading as Fenrother Farming) Ian Dobson See Address at Plot 4/1a (trading as Fenrother Farming) Michelle Dobson c/o Tim Michie 4-6 Market Street Alnwick Northumberland NE66 1TL (trading as Fenrother Farming) Susan Hall See Address at Plot 4/1a (trading as Fenrother Farming)	None	As Owners	David Maurice Dungait See Address at Plot 2/8a (in respect of drainage rights) John Dungait See Address at Plot 2/8a (in respect of drainage rights)
4	4/5b	Temporary possession and use of approximately 1233 square metres of private access track (north of Fenrother Lane, Tritlington)	Linda Anderson See Address at Plot 4/1a (trading as Fenrother Farming) Ian Dobson See Address at Plot 4/1a (trading as Fenrother Farming) Michelle Dobson See Address at Plot 4/5a (trading as Fenrother Farming) Susan Hall See Address at Plot 4/1a (trading as Fenrother Farming)	None	As Owners	None

A1 in Northumberland: Morpeth to Ellingham

Part A of the Scheme

PART 1: Names and addresses for service of each person within Categories 1 and 2 as defined in Section 57 of the 2008 Act

Land Plans Sheet No.	Plot Ref	Description of Land	Category 1 <small>(A person is within Category 1 if the applicant, after making diligent inquiry, knows that the person is an owner, lessee, tenant (whatever the tenancy period) or occupier of the land)</small>			Category 2 <small>(A person is within Category 2 if the applicant, after making diligent inquiry, knows that the person – (a) is interested in the land, or (b) has power – (i) to sell and convey the land, or (ii) to release the land)</small>
			Owners	Lessees or Tenants	Occupiers	
4	4/5c	Temporary possession and use of approximately 12061 square metres of field and agricultural land (north of Fenrother Lane, Tritlington)	Linda Anderson See Address at Plot 4/1a (trading as Fenrother Farming) Ian Dobson See Address at Plot 4/1a (trading as Fenrother Farming) Michelle Dobson See Address at Plot 4/5a (trading as Fenrother Farming) Susan Hall See Address at Plot 4/1a (trading as Fenrother Farming)	None	As Owners	None
4	4/5d	Temporary possession and use of approximately 394 square metres of field and agricultural land (north west of Fenrother Lane, Tritlington)	Linda Anderson See Address at Plot 4/1a (trading as Fenrother Farming) Ian Dobson See Address at Plot 4/1a (trading as Fenrother Farming) Michelle Dobson See Address at Plot 4/5a (trading as Fenrother Farming) Susan Hall See Address at Plot 4/1a (trading as Fenrother Farming)	None	As Owners	None

A1 in Northumberland: Morpeth to Ellingham

Part A of the Scheme

PART 1: Names and addresses for service of each person within Categories 1 and 2 as defined in Section 57 of the 2008 Act

Land Plans Sheet No.	Plot Ref	Description of Land	Category 1			Category 2
			Owners	Lessees or Tenants	Occupiers	
			(A person is within Category 1 if the applicant, after making diligent inquiry, knows that the person is an owner, lessee, tenant (whatever the tenancy period) or occupier of the land)			(A person is within Category 2 if the applicant, after making diligent inquiry, knows that the person – (a) is interested in the land, or (b) has power – (i) to sell and convey the land, or (ii) to release the land)
4	4/5e	All interests and rights in approximately 12719 square metres of field, agricultural land, hedgerow and drain (south of Fenrother Lane, Tritlington)	Linda Anderson See Address at Plot 4/1a (trading as Fenrother Farming) Ilan Dobson See Address at Plot 4/1a (trading as fenrother Farming) Michelle Dobson See Address at Plot 4/5a (trading as Fenrother Farming) Susan Hall See Address at Plot 4/1a (trading as Fenrother Farming)	None	As Owners	David Maurice Dungait See Address at Plot 2/8a (in respect of drainage rights) John Dungait See Address at Plot 2/8a (in respect of drainage rights)
4	4/5f	All interests and rights in approximately 485 square metres of field and agricultural land (north of Fenrother Lane, Tritlington)	Linda Anderson See Address at Plot 4/1a (trading as Fenrother Farming) Ilan Dobson See Address at Plot 4/1a (trading as Fenrother Farming) Michelle Dobson See Address at Plot 4/5a (trading as Fenrother Farming) Susan Hall See Address at Plot 4/1a (trading as Fenrother Farming)	None	As Owners	None

A1 in Northumberland: Morpeth to Ellingham

Part A of the Scheme

PART 1: Names and addresses for service of each person within Categories 1 and 2 as defined in Section 57 of the 2008 Act

Land Plans Sheet No.	Plot Ref	Description of Land	Category 1			Category 2
			Owners	Lessees or Tenants	Occupiers	
			(A person is within Category 1 if the applicant, after making diligent inquiry, knows that the person is an owner, lessee, tenant (whatever the tenancy period) or occupier of the land)			(A person is within Category 2 if the applicant, after making diligent inquiry, knows that the person – (a) is interested in the land, or (b) has power – (i) to sell and convey the land, or (ii) to release the land)
4	4/5g	Acquisition of rights over approximately 2215 square metres of private access track (north of Fenrother Lane, Tritlington)	Linda Anderson See Address at Plot 4/1a (trading as Fenrother Farming) Ilan Dobson See Address at Plot 4/1a (trading as Fenrother Farming) Michelle Dobson See Address at Plot 4/5a (trading as Fenrother Farming) Susan Hall See Address at Plot 4/1a (trading as Fenrother Farming)	None	As Owners	None
4	4/5h	Acquisition of rights over approximately 7554 square metres of field, agricultural land and drain (west of A1, Tritlington)	Linda Anderson See Address at Plot 4/1a (trading as Fenrother Farming) Ilan Dobson See Address at Plot 4/1a (trading as Fenrother Farming) Michelle Dobson See Address at Plot 4/5a (trading as Fenrother Farming) Susan Hall See Address at Plot 4/1a (trading as Fenrother Farming)	None	As Owners	David Maurice Dungait See Address at Plot 2/8a (in respect of drainage rights) John Dungait See Address at Plot 2/8a (in respect of drainage rights)

A1 in Northumberland: Morpeth to Ellingham

Part A of the Scheme

PART 1: Names and addresses for service of each person within Categories 1 and 2 as defined in Section 57 of the 2008 Act

Land Plans Sheet No.	Plot Ref	Description of Land	Category 1			Category 2
			Owners	Lessees or Tenants	Occupiers	
			(A person is within Category 1 if the applicant, after making diligent inquiry, knows that the person is an owner, lessee, tenant (whatever the tenancy period) or occupier of the land)			(A person is within Category 2 if the applicant, after making diligent inquiry, knows that the person – (a) is interested in the land, or (b) has power – (i) to sell and convey the land, or (ii) to release the land)
4	4/5i	All interests and rights in approximately 56987 square metres of field, agricultural land, hedgerow and drain (west of A1, Tritlington)	Linda Anderson See Address at Plot 4/1a (trading as Fenrother Farming) Ilan Dobson See Address at Plot 4/1a (trading as Fenrother Farming) Michelle Dobson See Address at Plot 4/5a (trading as Fenrother Farming) Susan Hall See Address at Plot 4/1a (trading as Fenrother Farming)	None	As Owners	David Maurice Dungait See Address at Plot 2/8a (in respect of drainage rights) John Dungait See Address at Plot 2/8a (in respect of drainage rights)
4	4/5j	Temporary possession and use of approximately 27 square metres of hedgerow (north of Fenrother Lane, Tritlington)	Linda Anderson See Address at Plot 4/1a (trading as Fenrother Farming) Ilan Dobson See Address at Plot 4/1a (trading as Fenrother Farming) Michelle Dobson See Address at Plot 4/5a (trading as Fenrother Farming) Susan Hall See Address at Plot 4/1a (trading as Fenrother Farming)	None	As Owners	None

A1 in Northumberland: Morpeth to Ellingham

Part A of the Scheme

PART 1: Names and addresses for service of each person within Categories 1 and 2 as defined in Section 57 of the 2008 Act

Land Plans Sheet No.	Plot Ref	Description of Land	Category 1			Category 2
			(A person is within Category 1 if the applicant, after making diligent inquiry, knows that the person is an owner, lessee, tenant (whatever the tenancy period) or occupier of the land)			(A person is within Category 2 if the applicant, after making diligent inquiry, knows that the person – (a) is interested in the land, or (b) has power – (i) to sell and convey the land, or (ii) to release the land)
			Owners	Lessees or Tenants	Occupiers	
4	4/6a	All interests and rights in approximately 10402 square metres of public road (Fenrother Lane), verges and access splay (Tritlington)	<p>Northumberland County Council See Address at Plot 1/1a (as highway authority)</p> <p>Linda Anderson See Address at Plot 4/1a (in respect of subsoil)</p> <p>Ian Dobson See Address at Plot 4/1a (in respect of subsoil)</p> <p>Michelle Dobson See Address at Plot 4/1a (in respect of subsoil)</p> <p>David Maurice Dungait See Address at Plot 2/8a (in respect of subsoil)</p> <p>John Dungait See Address at Plot 2/8a (in respect of subsoil)</p> <p>Susan Hall See Address at Plot 4/1a (in respect of subsoil)</p>	None	<p>Northumberland County Council See Address at Plot 1/1a (as highway authority)</p>	<p>Northern Powergrid Holdings Company See Address at Plot 1/1d (in respect of overhead electricity line)</p> <p>Northumbrian Water Limited See Address at Plot 1/4a (in respect of underground water pipeline)</p>
4	4/7a	Temporary possession and use of approximately 122 square metres of field and agricultural land (south of Fenrother Lane, Tritlington)	<p>David Maurice Dungait See Address at Plot 2/8a</p> <p>John Dungait See Address at Plot 2/8a</p> <p>Unknown (in respect of mines and minerals)</p>	None	<p>David Maurice Dungait See Address at Plot 2/8a</p> <p>John Dungait See Address at Plot 2/8a</p>	<p>Unknown (in respect of rights reserved by a Transfer dated 22 May 1992)</p>

A1 in Northumberland: Morpeth to Ellingham

Part A of the Scheme

PART 1: Names and addresses for service of each person within Categories 1 and 2 as defined in Section 57 of the 2008 Act

Land Plans Sheet No.	Plot Ref	Description of Land	Category 1			Category 2
			(A person is within Category 1 if the applicant, after making diligent inquiry, knows that the person is an owner, lessee, tenant (whatever the tenancy period) or occupier of the land)			(A person is within Category 2 if the applicant, after making diligent inquiry, knows that the person – (a) is interested in the land, or (b) has power – (i) to sell and convey the land, or (ii) to release the land)
			Owners	Lessees or Tenants	Occupiers	
4	4/7b	Temporary possession and use of approximately 1401 square metres of field, agricultural land, drain, public footpath (no 423/001) and river (Fenrother Burn), bed and banks there of (west of A1, Tritlington)	David Maurice Dungait See Address at Plot 2/8a John Dungait See Address at Plot 2/8a Unknown (in respect of mines and minerals)	None	David Maurice Dungait See Address at Plot 2/8a John Dungait See Address at Plot 2/8a Northumberland County Council See Address at Plot 1/1a (in respect of a public footpath no 423/001)	Linda Anderson See Address at Plot 4/1a (in respect of drainage rights) Ian Dobson See Address at Plot 4/1a (in respect of drainage rights) Michelle Dobson See Address at Plot 4/5a (in respect of drainage rights) Susan Hall See Address at Plot 4/1a (in respect of drainage rights) Elizabeth A Middleton See Address at Plot 4/1a (in respect of drainage rights) Guy Middleton See Address at Plot 4/1a (in respect of drainage rights) Unknown (in respect of rights reserved by a Transfer dated 22 May 1992)

A1 in Northumberland: Morpeth to Ellingham

Part A of the Scheme

PART 1: Names and addresses for service of each person within Categories 1 and 2 as defined in Section 57 of the 2008 Act

Land Plans Sheet No.	Plot Ref	Description of Land	Category 1 (A person is within Category 1 if the applicant, after making diligent inquiry, knows that the person is an owner, lessee, tenant (whatever the tenancy period) or occupier of the land)			Category 2 (A person is within Category 2 if the applicant, after making diligent inquiry, knows that the person – (a) is interested in the land, or (b) has power – (i) to sell and convey the land, or (ii) to release the land)
			Owners	Lessees or Tenants	Occupiers	
4	4/7c	All interests and rights in approximately 66674 square metres of field, agricultural land, shrubland, public footpath (no 423/001) and river (Lyne), bed and banks thereof (west of A1, Tritlington)	David Maurice Dungait See Address at Plot 2/8a John Dungait See Address at Plot 2/8a Unknown (in respect of mines and minerals)	None	David Maurice Dungait See Address at Plot 2/8a John Dungait See Address at Plot 2/8a Northumberland County Council See Address at Plot 1/1a (in respect of a public footpath no 423/001)	Northern Powergrid Holdings Company See Address at Plot 1/1d (in respect of overhead electricity line) Northumbrian Water Limited See Address at Plot 1/4a (in respect of underground water pipeline) Virgin Media See Address at Plot 1/1b (in respect of underground telecommunication cable) Unknown (in respect of rights reserved by a Transfer dated 22 May 1992)

A1 in Northumberland: Morpeth to Ellingham

Part A of the Scheme

PART 1: Names and addresses for service of each person within Categories 1 and 2 as defined in Section 57 of the 2008 Act

Land Plans Sheet No.	Plot Ref	Description of Land	Category 1 (A person is within Category 1 if the applicant, after making diligent inquiry, knows that the person is an owner, lessee, tenant (whatever the tenancy period) or occupier of the land)			Category 2 (A person is within Category 2 if the applicant, after making diligent inquiry, knows that the person – (a) is interested in the land, or (b) has power – (i) to sell and convey the land, or (ii) to release the land)
			Owners	Lessees or Tenants	Occupiers	
4	4/7d	Temporary possession and use of approximately 11335 square metres of woodland, rivers (Lyne and Fenrother Burn), beds and banks thereof and drain (west of A1, Tritlington)	David Maurice Dungait See Address at Plot 2/8a John Dungait See Address at Plot 2/8a Unknown (in respect of mines and minerals)	None	David Maurice Dungait See Address at Plot 2/8a John Dungait See Address at Plot 2/8a	Linda Anderson See Address at Plot 4/1a (in respect of drainage rights) Ian Dobson See Address at Plot 4/1a (in respect of drainage rights) Michelle Dobson See Address at Plot 4/5a (in respect of drainage rights) Susan Hall See Address at Plot 4/1a (in respect of drainage rights) Elizabeth A Middleton See Address at Plot 4/1a (in respect of drainage rights) Guy Middleton See Address at Plot 4/1a (in respect of drainage rights) Unknown (in respect of rights reserved by a Transfer dated 22 May 1992)

A1 in Northumberland: Morpeth to Ellingham

Part A of the Scheme

PART 1: Names and addresses for service of each person within Categories 1 and 2 as defined in Section 57 of the 2008 Act

Land Plans Sheet No.	Plot Ref	Description of Land	Category 1			Category 2
			Owners	Lessees or Tenants	Occupiers	
			(A person is within Category 1 if the applicant, after making diligent inquiry, knows that the person is an owner, lessee, tenant (whatever the tenancy period) or occupier of the land)			(A person is within Category 2 if the applicant, after making diligent inquiry, knows that the person – (a) is interested in the land, or (b) has power – (i) to sell and convey the land, or (ii) to release the land)
4	4/7e	Acquisition of rights over approximately 644 square metres of field, agricultural land and shrubland (west of A1, Tritlington)	David Maurice Dungait See Address at Plot 2/8a John Dungait See Address at Plot 2/8a Unknown (in respect of mines and minerals)	None	David Maurice Dungait See Address at Plot 2/8a John Dungait See Address at Plot 2/8a	Northern Powergrid Holdings Company See Address at Plot 1/1d (in respect of overhead electricity line) Ian Dobson See Address at Plot 4/1a (in respect of drainage rights) Michelle Dobson See Address at Plot 4/5a (in respect of drainage rights) Unknown (in respect of rights reserved by a Transfer dated 22 May 1992)
4	4/7f	Temporary possession and use of approximately 4620 square metres of field, agricultural land and public footpath (no 423/001) (west of A1, Tritlington)	David Maurice Dungait See Address at Plot 2/8a John Dungait See Address at Plot 2/8a Unknown (in respect of mines and minerals)	None	David Maurice Dungait See Address at Plot 2/8a John Dungait See Address at Plot 2/8a Northumberland County Council See Address at Plot 1/1a (in respect of a public footpath no 423/001)	Unknown (in respect of rights reserved by a Transfer dated 22 May 1992)
4	4/7g	Acquisition of rights over approximately 899 square metres of field and agricultural land (west of A1, Tritlington)	David Maurice Dungait See Address at Plot 2/8a John Dungait See Address at Plot 2/8a Unknown (in respect of mines and minerals)	None	David Maurice Dungait See Address at Plot 2/8a John Dungait See Address at Plot 2/8a	Northern Powergrid Holdings Company See Address at Plot 1/1d (in respect of overhead electricity line) Virgin Media See Address at Plot 1/1b (in respect of underground telecommunication cable) Unknown (in respect of rights reserved by a Transfer dated 22 May 1992)

A1 in Northumberland: Morpeth to Ellingham

Part A of the Scheme

PART 1: Names and addresses for service of each person within Categories 1 and 2 as defined in Section 57 of the 2008 Act

Land Plans Sheet No.	Plot Ref	Description of Land	Category 1			Category 2
			Owners	Lessees or Tenants	Occupiers	
			(A person is within Category 1 if the applicant, after making diligent inquiry, knows that the person is an owner, lessee, tenant (whatever the tenancy period) or occupier of the land)			(A person is within Category 2 if the applicant, after making diligent inquiry, knows that the person – (a) is interested in the land, or (b) has power – (i) to sell and convey the land, or (ii) to release the land)
4	4/7h	Temporary possession and use of approximately 781 square metres of field and agricultural land (west of A1, Tritlington)	David Maurice Dungait See Address at Plot 2/8a John Dungait See Address at Plot 2/8a Unknown (in respect of mines and minerals)	None	David Maurice Dungait See Address at Plot 2/8a John Dungait See Address at Plot 2/8a	Unknown (in respect of rights reserved by a Transfer dated 22 May 1992)
4	4/8a	All interests and rights in approximately 2991 square metres of field and agricultural land (west of A1, Tritlington)	David Maurice Dungait See Address at Plot 2/8a John Dungait See Address at Plot 2/8a Unknown (in respect of mines and minerals)	None	David Maurice Dungait See Address at Plot 2/8a John Dungait See Address at Plot 2/8a	None
4	4/8b	All interests and rights in approximately 26477 square metres of field, agricultural land and hedgerow (west of A1, Tritlington)	David Maurice Dungait See Address at Plot 2/8a John Dungait See Address at Plot 2/8a Unknown (in respect of mines and minerals)	None	David Maurice Dungait See Address at Plot 2/8a John Dungait See Address at Plot 2/8a	Northern Powergrid Holdings Company See Address at Plot 1/1d (in respect of overhead electricity line) Vodafone Limited See Address at Plot 1/1g (in respect of underground telecommunication cable)
4	4/8c	Temporary possession and use of approximately 24578 square metres of field, agricultural land, woodland and hedgerow (west of A1, Tritlington)	David Maurice Dungait See Address at Plot 2/8a John Dungait See Address at Plot 2/8a Unknown (in respect of mines and minerals)	None	David Maurice Dungait See Address at Plot 2/8a John Dungait See Address at Plot 2/8a	Northern Powergrid Holdings Company See Address at Plot 1/1d (in respect of overhead electricity line) Vodafone Limited See Address at Plot 1/1g (in respect of underground telecommunication cable)

A1 in Northumberland: Morpeth to Ellingham

Part A of the Scheme

PART 1: Names and addresses for service of each person within Categories 1 and 2 as defined in Section 57 of the 2008 Act

Land Plans Sheet No.	Plot Ref	Description of Land	Category 1			Category 2
			Owners	Lessees or Tenants	Occupiers	
			(A person is within Category 1 if the applicant, after making diligent inquiry, knows that the person is an owner, lessee, tenant (whatever the tenancy period) or occupier of the land)			(A person is within Category 2 if the applicant, after making diligent inquiry, knows that the person – (a) is interested in the land, or (b) has power – (i) to sell and convey the land, or (ii) to release the land)
4	4/9a	All interests and rights in approximately 2647 square metres of field, agricultural land and river (Fenrother Burn), bed and banks thereof (west of A1, Tritlington)	Paul Graham Bell See Address at Plot 3/3a Unknown (in respect of mines and minerals)	None	Paul Graham Bell See Address at Plot 3/3a	None
4	4/10a	Temporary possession and use of approximately 1213 square metres of field and agricultural land (south of Fenrother Lane, Tritlington)	David Maurice Dungait See Address at Plot 2/8a John Dungait See Address at Plot 2/8a Unknown (in respect of mines and minerals)	None	David Maurice Dungait See Address at Plot 2/8a John Dungait See Address at Plot 2/8a	British Gas Limited See Address at Plot 1/4c (in respect of rights granted by a Deed dated 7 February 1990) Northern Powergrid Holdings Company See Address at Plot 1/1d (in respect of overhead electricity line)
4	4/10b	All interests and rights in approximately 5953 square metres of field and agricultural land (west of A1, Tritlington)	David Maurice Dungait See Address at Plot 2/8a John Dungait See Address at Plot 2/8a Unknown (in respect of mines and minerals)	None	David Maurice Dungait See Address at Plot 2/8a John Dungait See Address at Plot 2/8a	British Gas Limited See Address at Plot 1/4c (in respect of rights granted by a Deed dated 7 February 1990) Northern Powergrid Holdings Company See Address at Plot 1/1d (in respect of overhead electricity line) Northumbrian Water Limited See Address at Plot 1/4a (in respect of underground water pipeline)
4	4/10c	Acquisition of rights over approximately 218 square metres of field and agricultural land (west of A1, Tritlington)	David Maurice Dungait See Address at Plot 2/8a John Dungait See Address at Plot 2/8a Unknown (in respect of mines and minerals)	None	David Maurice Dungait See Address at Plot 2/8a John Dungait See Address at Plot 2/8a	British Gas Limited See Address at Plot 1/4c (in respect of rights granted by a Deed dated 7 February 1990) Northern Powergrid Holdings Company See Address at Plot 1/1d (in respect of overhead electricity line)

A1 in Northumberland: Morpeth to Ellingham

Part A of the Scheme

PART 1: Names and addresses for service of each person within Categories 1 and 2 as defined in Section 57 of the 2008 Act

Land Plans Sheet No.	Plot Ref	Description of Land	Category 1			Category 2
			Owners	Lessees or Tenants	Occupiers	(A person is within Category 2 if the applicant, after making diligent inquiry, knows that the person – (a) is interested in the land, or (b) has power – (i) to sell and convey the land, or (ii) to release the land)
4	4/10d	Temporary possession and use of approximately 503 square metres of field and agricultural land (west of A1, Tritlington)	David Maurice Dungait See Address at Plot 2/8a John Dungait See Address at Plot 2/8a Unknown (in respect of mines and minerals)	None	David Maurice Dungait See Address at Plot 2/8a John Dungait See Address at Plot 2/8a	British Gas Limited See Address at Plot 1/4c (in respect of rights granted by a Deed dated 7 February 1990) Northern Gas Networks Limited See Address at Plot 1/1d (in respect of underground gas pipeline) Northern Powergrid Holdings Company See Address at Plot 1/1d (in respect of overhead electricity line)
4	4/10e	All interests and rights in approximately 13217 square metres of field, agricultural land and river (Lyne), bed and banks thereof (west of A1, Tritlington)	David Maurice Dungait See Address at Plot 2/8a John Dungait See Address at Plot 2/8a Unknown (in respect of mines and minerals)	None	David Maurice Dungait See Address at Plot 2/8a John Dungait See Address at Plot 2/8a	British Gas Limited See Address at Plot 1/4c (in respect of rights granted by a Deed dated 7 February 1990) Highways England Company Limited See Address at Plot 1/1a (in respect of rights granted by a Transfer dated 27 August 1998) Northern Gas Networks Limited See Address at Plot 1/1d (in respect of underground gas pipeline) Northern Powergrid Holdings Company See Address at Plot 1/1d (in respect of overhead electricity line)
4	4/10f	All interests and rights in approximately 338 square metres of verge and hedgerow (west of A1, Tritlington)	David Maurice Dungait See Address at Plot 2/8a John Dungait See Address at Plot 2/8a Unknown (in respect of mines and minerals)	None	David Maurice Dungait See Address at Plot 2/8a John Dungait See Address at Plot 2/8a	None

A1 in Northumberland: Morpeth to Ellingham

Part A of the Scheme

PART 1: Names and addresses for service of each person within Categories 1 and 2 as defined in Section 57 of the 2008 Act

Land Plans Sheet No.	Plot Ref	Description of Land	Category 1			Category 2
			Owners	Lessees or Tenants	Occupiers	
			(A person is within Category 1 if the applicant, after making diligent inquiry, knows that the person is an owner, lessee, tenant (whatever the tenancy period) or occupier of the land)			(A person is within Category 2 if the applicant, after making diligent inquiry, knows that the person – (a) is interested in the land, or (b) has power – (i) to sell and convey the land, or (ii) to release the land)
4	4/11a	All interests and rights in approximately 76 square metres of woodland (west of A1, Tritlington)	Highways England Company Limited See Address at Plot 1/1a Unknown (in respect of mines and minerals)	None	Highways England Company Limited See Address at Plot 1/1a	None
4	4/12a	All interests and rights in approximately 19041 square metres of public highway (A1) and verges (Tritlington)	Highways England Company Limited See Address at Plot 1/1a (as highway authority)	None	As Owner	Northern Powergrid Holdings Company See Address at Plot 1/1d (in respect of underground electricity cable) Northumbrian Water Limited See Address at Plot 1/4a (in respect of underground water pipeline) Virgin Media See Address at Plot 1/1b (in respect of underground telecommunication cable) Vodafone Limited See Address at Plot 1/1g (in respect of underground telecommunication cable)
4	4/12b	Temporary possession and use of approximately 6 square metres of river (Lyne), bed and banks thereof (east of A1, Tritlington)	Highways England Company Limited See Address at Plot 1/1a	None	As Owner	None
4	4/12c	All interests and rights in approximately 3722 square metres of public highway (A1) and verge (Tritlington)	Highways England Company Limited See Address at Plot 1/1a (as highway authority)	None	As Owner	Northumbrian Water Limited See Address at Plot 1/4a (in respect of underground water pipeline)

A1 in Northumberland: Morpeth to Ellingham

Part A of the Scheme

PART 1: Names and addresses for service of each person within Categories 1 and 2 as defined in Section 57 of the 2008 Act

Land Plans Sheet No.	Plot Ref	Description of Land	Category 1			Category 2
			Owners	Lessees or Tenants	Occupiers	
			(A person is within Category 1 if the applicant, after making diligent inquiry, knows that the person is an owner, lessee, tenant (whatever the tenancy period) or occupier of the land)			(A person is within Category 2 if the applicant, after making diligent inquiry, knows that the person – (a) is interested in the land, or (b) has power – (i) to sell and convey the land, or (ii) to release the land)
4	4/13a	All interests and rights in approximately 213 square metres of woodland (east of A1, Tritlington)	Northumberland County Council See Address at Plot 1/1a The Welbeck Estates Company Limited See Address at Plot 3/10a (in respect of mines and minerals)	None	Northumberland County Council See Address at Plot 1/1a	None
4	4/14a	All interests and rights in approximately 198 square metres of public road (unnamed), verge and access splay (east of A1, Tritlington)	Northumberland County Council See Address at Plot 1/1a (as highway authority)	None	As Owner	None
4	4/14b	All interests and rights in approximately 6397 square metres of public highway (A1), public road (Fenrother Lane), verge and public footpath (no 423/002) (Tritlington)	Northumberland County Council See Address at Plot 1/1a (as highway authority in respect of Fenrother Lane)	None	Northumberland County Council See Address at Plot 1/1a (as highway authority in respect of Fenrother Lane) Highways England Company Limited See Address at Plot 1/1a (as highway authority in respect of A1)	Northern Powergrid Holdings Company See Address at Plot 1/1d (in respect of overhead electricity line) Northumbrian Water Limited See Address at Plot 1/4a (in respect of underground water pipeline) Vodafone Limited See Address at Plot 1/1g (in respect of underground telecommunication cable)
4	4/15a	Temporary possession and use of approximately 571 square metres of woodland (east of A1, Tritlington)	George E A Jackson Woodlands Priestbridge Morpeth Northumberland NE61 3DG	None	As Owner	None

A1 in Northumberland: Morpeth to Ellingham

Part A of the Scheme

PART 1: Names and addresses for service of each person within Categories 1 and 2 as defined in Section 57 of the 2008 Act

Land Plans Sheet No.	Plot Ref	Description of Land	Category 1			Category 2
			Owners	Lessees or Tenants	Occupiers	
			(A person is within Category 1 if the applicant, after making diligent inquiry, knows that the person is an owner, lessee, tenant (whatever the tenancy period) or occupier of the land)			(A person is within Category 2 if the applicant, after making diligent inquiry, knows that the person – (a) is interested in the land, or (b) has power – (i) to sell and convey the land, or (ii) to release the land)
4	4/16a	Temporary possession and use of approximately 448 square metres of public road (unnamed) and verges (east of A1, Tritlington)	G. K. Jackson & Sons (Recovery Services) Limited Priestbridge Service Station Morpeth Northumberland NE61 3DG (in respect of subsoil up to half width of highway) Northumberland County Council See Address at Plot 1/1a (as highway authority) George E A Jackson See Address at Plot 4/15a (in respect of subsoil up to half width of highway)	None	Northumberland County Council See Address at Plot 1/1a (as highway authority)	None
4	4/17a	Temporary possession and use of approximately 416 square metres of woodland (east of A1, Tritlington)	G. K. Jackson & Sons (Recovery Services) Limited See Address at Plot 4/16a	None	As Owner	None

A1 in Northumberland: Morpeth to Ellingham

Part A of the Scheme

PART 1: Names and addresses for service of each person within Categories 1 and 2 as defined in Section 57 of the 2008 Act

Land Plans Sheet No.	Plot Ref	Description of Land	Category 1			Category 2		
			(A person is within Category 1 if the applicant, after making diligent inquiry, knows that the person is an owner, lessee, tenant (whatever the tenancy period) or occupier of the land)					
			Owners		Lessees or Tenants	Occupiers		(A person is within Category 2 if the applicant, after making diligent inquiry, knows that the person – (a) is interested in the land, or (b) has power – (i) to sell and convey the land, or (ii) to release the land)
4	4/18a	All interests and rights in approximately 651 square metres of public road (unnamed) and verges (east of A1, Tritlington)	Northumberland County Council See Address at Plot 1/1a (as highway authority) Matthew David Edward Auld Sanderson House 9/11 Bridge Street Morpeth Northumberland NE61 1NT (in respect of subsoil up to half width of highway) Alan James Patterson Tritlington Old Hall Tritlington Morpeth NE61 3ED (in respect of subsoil up to half width of highway)	None	Northumberland County Council See Address at Plot 1/1a (as highway authority)	None		

A1 in Northumberland: Morpeth to Ellingham

Part A of the Scheme

PART 1: Names and addresses for service of each person within Categories 1 and 2 as defined in Section 57 of the 2008 Act

Land Plans Sheet No.	Plot Ref	Description of Land	Category 1			Category 2
			(A person is within Category 1 if the applicant, after making diligent inquiry, knows that the person is an owner, lessee, tenant (whatever the tenancy period) or occupier of the land)			(A person is within Category 2 if the applicant, after making diligent inquiry, knows that the person – (a) is interested in the land, or (b) has power – (i) to sell and convey the land, or (ii) to release the land)
			Owners	Lessees or Tenants	Occupiers	
4	4/19a	All interests and rights in approximately 1409 square metres of public road (unnamed), verges and access splay (east of A1, Tritlington)	<p>Northumberland County Council See Address at Plot 1/1a (as highway authority)</p> <p>Matthew David Edward Auld See Address at Plot 4/18a (in respect of subsoil up to half width of highway)</p> <p>Richard Gibb School House Tritlington Morpeth Northumberland NE61 3DU (in respect of subsoil up to half width of highway)</p> <p>Alan James Patterson See Address at Plot 4/18a (in respect of subsoil up to half width of highway)</p> <p>Angela Elizabeth White The Old School House Tritlington Morpeth Northumberland NE61 3DU (in respect of subsoil up to half width of highway)</p>	None	Northumberland County Council See Address at Plot 1/1a (as highway authority)	Northumbrian Water Limited See Address at Plot 1/4a (in respect of underground water pipeline)

A1 in Northumberland: Morpeth to Ellingham

Part A of the Scheme

PART 1: Names and addresses for service of each person within Categories 1 and 2 as defined in Section 57 of the 2008 Act

Land Plans Sheet No.	Plot Ref	Description of Land	Category 1			Category 2
			Owners	Lessees or Tenants	Occupiers	
			(A person is within Category 1 if the applicant, after making diligent inquiry, knows that the person is an owner, lessee, tenant (whatever the tenancy period) or occupier of the land)			(A person is within Category 2 if the applicant, after making diligent inquiry, knows that the person – (a) is interested in the land, or (b) has power – (i) to sell and convey the land, or (ii) to release the land)
4	4/20a	Temporary possession and use of approximately 202 square metres of field and agricultural land (east of A1, Tritlington)	Dennis George Dixon Welbeck House Tritlington Morpeth Northumberland NE61 3DT Unknown (in respect of mines and minerals)	None	Dennis George Dixon We beck House Tritlington Morpeth Northumberland NE61 3DT	Unknown (in respect of rights reserved by a Conveyance dated 6 December 1991)
4	4/20b	Acquisition of rights over approximately 182 square metres of field, agricultural land and hedgerow (east of A1, Tritlington)	Dennis George Dixon See Address at Plot 4/20a Unknown (in respect of mines and minerals)	None	Dennis George Dixon See Address at Plot 4/20a	Unknown (in respect of rights reserved by a Conveyance dated 6 December 1991)
4	4/21a	Temporary possession and use of approximately 40 square metres of field and agricultural land (west of A1, Tritlington)	Gillian Mary Davison Earsdon Moor Farm Earsdon Morpeth Northumberland NE61 3EQ John Paul Davison Earsdon Moor Farm Earsdon Morpeth Northumberland NE61 3EQ Unknown (in respect of mines and minerals)	None	Gillian Mary Davison Earsdon Moor Farm Earsdon Morpeth Northumberland NE61 3EQ John Paul Davison Earsdon Moor Farm Earsdon Morpeth Northumberland NE61 3EQ	None

A1 in Northumberland: Morpeth to Ellingham

Part A of the Scheme

PART 1: Names and addresses for service of each person within Categories 1 and 2 as defined in Section 57 of the 2008 Act

Land Plans Sheet No.	Plot Ref	Description of Land	Category 1			Category 2
			(A person is within Category 1 if the applicant, after making diligent inquiry, knows that the person is an owner, lessee, tenant (whatever the tenancy period) or occupier of the land)			(A person is within Category 2 if the applicant, after making diligent inquiry, knows that the person – (a) is interested in the land, or (b) has power – (i) to sell and convey the land, or (ii) to release the land)
			Owners	Lessees or Tenants	Occupiers	
4	4/22a	Acquisition of rights over approximately 23 square metres of field, agricultural land and drain (east of A1, Tritlington)	<p>Jean Gibson Dickson Hazel House Hepscott Morpeth Northumberland NE61 6LN</p> <p>Eleanor Blyth Urwin Dovecote Farm Clifton Morpeth Northumberland NE61 6ND</p>	<p>Ian Craigs Tritlington Hall Tritlington Morpeth NE61 3ED</p> <p>Frederick Younger Ryle Earsdon East Farm Earsdon Morpeth Northumberland NE61 3EG</p>	As Lessees or Tenants	<p>Matthew David Edward Auld See Address at Plot 4/18a (in respect of drainage rights)</p> <p>Dennis George Dixon See Address at Plot 4/20a (in respect of drainage rights)</p> <p>Alan James Patterson See Address at Plot 4/18a (in respect of drainage rights in respect of land to the east of Portland House, Tritlington, Morpeth)</p> <p>Christopher Stephen Reeves Portland House Tritlington Morpeth Northumberland NE61 3DT (in respect of rights granted by a Deed dated 21 July 2006 and in respect of rights granted by a Transfer dated 1 April 2011)</p> <p>Paula Jayne Reeves Portland House Tritlington Morpeth Northumberland NE61 3DT (in respect of rights granted by a Deed dated 21 July 2006 and in respect of rights granted by a Transfer dated 1 April 2011)</p>

A1 in Northumberland: Morpeth to Ellingham

Part A of the Scheme

PART 1: Names and addresses for service of each person within Categories 1 and 2 as defined in Section 57 of the 2008 Act

Land Plans Sheet No.	Plot Ref	Description of Land	Category 1			Category 2
			(A person is within Category 1 if the applicant, after making diligent inquiry, knows that the person is an owner, lessee, tenant (whatever the tenancy period) or occupier of the land)			(A person is within Category 2 if the applicant, after making diligent inquiry, knows that the person – (a) is interested in the land, or (b) has power – (i) to sell and convey the land, or (ii) to release the land)
			Owners	Lessees or Tenants	Occupiers	
4	4/22b	Temporary possession and use of approximately 4 square metres of field and agricultural land (east of A1, Tritlington)	Jean Gibson Dickson See Address at Plot 4/22a Eleanor Blyth Urwin See Address at Plot 4/22a	Ian Craigs See Address at Plot 4/22a Frederick Younger Ryle See Address at Plot 4/22a	As Lessees or Tenants	British Gas Limited See Address at Plot 1/4c (in respect of rights granted by a Deed dated 16 October 1991) Newcastle Diocesan Education Board Limited Church House St John's Terrace North Shields Tyne & Wear NE29 6HS (in respect of rights granted by a Deed of Easement dated 7 March 2005) Matthew David Edward Auld See Address at Plot 4/18a (in respect of rights reserved by a Transfer dated 7 March 2005 and in respect of drainage rights) Dennis George Dixon See Address at Plot 4/20a (in respect of drainage rights) Alan James Patterson See Address at Plot 4/18a (in respect of rights reserved by a Transfer dated 7 March 2005 and in respect of drainage rights) Christopher Stephen Reeves See Address at Plot 4/22a (in respect of rights granted by a Deed dated 21 July 2006 and in respect of rights granted by a Transfer dated 1 April 2011)

A1 in Northumberland: Morpeth to Ellingham

Part A of the Scheme

PART 1: Names and addresses for service of each person within Categories 1 and 2 as defined in Section 57 of the 2008 Act

Land Plans Sheet No.	Plot Ref	Description of Land	Category 1 <small>(A person is within Category 1 if the applicant, after making diligent inquiry, knows that the person is an owner, lessee, tenant (whatever the tenancy period) or occupier of the land)</small>			Category 2 <small>(A person is within Category 2 if the applicant, after making diligent inquiry, knows that the person – (a) is interested in the land, or (b) has power – (i) to sell and convey the land, or (ii) to release the land)</small>
			Owners	Lessees or Tenants	Occupiers	
	4/22b Cont'd					Paula Jayne Reeves See Address at Plot 4/22a (in respect of rights granted by a Deed dated 21 July 2006 and in respect of rights granted by a Transfer dated 1 April 2011)

A1 in Northumberland: Morpeth to Ellingham

Part A of the Scheme

PART 1: Names and addresses for service of each person within Categories 1 and 2 as defined in Section 57 of the 2008 Act

Land Plans Sheet No.	Plot Ref	Description of Land	Category 1			Category 2		
			(A person is within Category 1 if the applicant, after making diligent inquiry, knows that the person is an owner, lessee, tenant (whatever the tenancy period) or occupier of the land)					
			Owners	Lessees or Tenants	Occupiers	(A person is within Category 2 if the applicant, after making diligent inquiry, knows that the person – (a) is interested in the land, or (b) has power – (i) to sell and convey the land, or (ii) to release the land)		
5	5/1a	Temporary possession and use of approximately 915 square metres of field, agricultural land, public footpath (no 423/007) and hedgerows (west of A1, Earsdon)	<p>Christine Anne Hogg Causey Park Farm Morpeth Northumberland NE61 3EP</p> <p>John Stephen Hogg Causey Park Farm Causey Park Morpeth Northumberland NE61 3EP</p> <p>Peter Maxwell Hogg Causey Park Farm Morpeth Northumberland NE61 3EP</p> <p>Caroline Jane Hogg Causey Park Farm Causey Park Morpeth Northumberland NE61 3EP</p>	<p>Causey Park Farms Limited Causey Park Farm Causey Park Morpeth Northumberland NE61 3EP</p> <p>Causey Park Shooting Syndicate c/o Ken Jones The Bungalow Causey Park Bridge Morpeth NE61 3EL</p> <p>Northumberland Wildlife Trust Gardenhouse St. Nicholas Park Jubilee Road Gosforth Newcastle Upon Tyne NE3 3XT</p>	<p>Caroline Jane Hogg Causey Park Farm Causey Park Morpeth Northumberland NE61 3EP</p> <p>Christine Anne Hogg Causey Park Farm Morpeth Northumberland NE61 3EP</p> <p>John Stephen Hogg Causey Park Farm Causey Park Morpeth Northumberland NE61 3EP</p> <p>Peter Maxwell Hogg Causey Park Farm Morpeth Northumberland NE61 3EP</p> <p>Causey Park Farms Limited Causey Park Farm Causey Park Morpeth Northumberland NE61 3EP</p>	<p>Northern Powergrid Holdings Company See Address at Plot 1/1d (in respect of overhead electricity line)</p> <p>Virgin Media See Address at Plot 1/1b (in respect of underground telecommunication cable)</p>		

A1 in Northumberland: Morpeth to Ellingham

Part A of the Scheme

PART 1: Names and addresses for service of each person within Categories 1 and 2 as defined in Section 57 of the 2008 Act

Land Plans Sheet No.	Plot Ref	Description of Land	Category 1 (A person is within Category 1 if the applicant, after making diligent inquiry, knows that the person is an owner, lessee, tenant (whatever the tenancy period) or occupier of the land)			Category 2 (A person is within Category 2 if the applicant, after making diligent inquiry, knows that the person – (a) is interested in the land, or (b) has power – (i) to sell and convey the land, or (ii) to release the land)
			Owners	Lessees or Tenants	Occupiers	
	5/1a Cont'd				Causey Park Shooting Syndicate c/o Ken Jones The Bungalow Causey Park Bridge Morpeth NE61 3EL Northumberland Wildlife Trust Gardenhouse St. Nicholas Park Jubilee Road Gosforth Newcastle Upon Tyne NE3 3XT Northumberland County Council See Address at Plot 1/1a (in respect of public footpath no 423/007)	

A1 in Northumberland: Morpeth to Ellingham

Part A of the Scheme

PART 1: Names and addresses for service of each person within Categories 1 and 2 as defined in Section 57 of the 2008 Act

Land Plans Sheet No.	Plot Ref	Description of Land	Category 1			Category 2
			(A person is within Category 1 if the applicant, after making diligent inquiry, knows that the person is an owner, lessee, tenant (whatever the tenancy period) or occupier of the land)			(A person is within Category 2 if the applicant, after making diligent inquiry, knows that the person – (a) is interested in the land, or (b) has power – (i) to sell and convey the land, or (ii) to release the land)
			Owners	Lessees or Tenants	Occupiers	
5	5/1b	All interests and rights in approximately 107784 square metres of field, agricultural land, private access road, public footpath (no 423/007) and hedgerow (west of A1, Earsdon)	Christine Anne Hogg See Address at Plot 5/1a John Stephen Hogg See Address at Plot 5/1a Peter Maxwell Hogg See Address at Plot 5/1a Caroline Jane Hogg See Address at Plot 5/1a	Causey Park Farms Limited See Address at Plot 5/1a Causey Park Shooting Syndicate See Address at Plot 5/1a Northumberland Wildlife Trust See Address at Plot 5/1a Robin Duckett Moorfields Corner New Houses Farm Causey Park Morpeth Northumberland NE61 3EJ (in respect of part)	Caroline Jane Hogg See Address at Plot 5/1a Christine Anne Hogg See Address at Plot 5/1a John Stephen Hogg See Address at Plot 5/1a Peter Maxwell Hogg See Address at Plot 5/1a Causey Park Farms Limited See Address at Plot 5/1a Causey Park Shooting Syndicate See Address at Plot 5/1a Northumberland Wildlife Trust See Address at Plot 5/1a Robin Duckett Moorfields Corner New Houses Farm Causey Park Morpeth Northumberland NE61 3EJ (in respect of part) Northumberland County Council See Address at Plot 1/1a (in respect of a footpath no 423/007)	Northern Powergrid Holdings Company See Address at Plot 1/1d (in respect of overhead electricity line) Virgin Media See Address at Plot 1/1b (in respect of underground telecommunication cable)

A1 in Northumberland: Morpeth to Ellingham

Part A of the Scheme

PART 1: Names and addresses for service of each person within Categories 1 and 2 as defined in Section 57 of the 2008 Act

Land Plans Sheet No.	Plot Ref	Description of Land	Category 1			Category 2		
			(A person is within Category 1 if the applicant, after making diligent inquiry, knows that the person is an owner, lessee, tenant (whatever the tenancy period) or occupier of the land)					
			Owners	Lessees or Tenants	Occupiers	(A person is within Category 2 if the applicant, after making diligent inquiry, knows that the person – (a) is interested in the land, or (b) has power – (i) to sell and convey the land, or (ii) to release the land)		
5	5/1c	Acquisition of rights over approximately 707 square metres of field, agricultural land, drains and shrubland (west of A1, Earsdon)	Christine Anne Hogg See Address at Plot 5/1a John Stephen Hogg See Address at Plot 5/1a Peter Maxwell Hogg See Address at Plot 5/1a Caroline Jane Hogg See Address at Plot 5/1a	Causey Park Farms Limited See Address at Plot 5/1a Causey Park Shooting Syndicate See Address at Plot 5/1a Northumberland Wildlife Trust See Address at Plot 5/1a	Caroline Jane Hogg See Address at Plot 5/1a Christine Anne Hogg See Address at Plot 5/1a John Stephen Hogg See Address at Plot 5/1a Peter Maxwell Hogg See Address at Plot 5/1a Causey Park Farms Limited See Address at Plot 5/1a Causey Park Shooting Syndicate See Address at Plot 5/1a Northumberland Wildlife Trust See Address at Plot 5/1a	British Gas Limited See Address at Plot 1/4c (in respect of rights granted by a Deed of Grant of Easement dated 26 October 1982) John Murray Hogg The Helm Farm Felton Morpeth Northumberland NE61 3ER (in respect of drainage rights)		

A1 in Northumberland: Morpeth to Ellingham

Part A of the Scheme

PART 1: Names and addresses for service of each person within Categories 1 and 2 as defined in Section 57 of the 2008 Act

Land Plans Sheet No.	Plot Ref	Description of Land	Category 1 <small>(A person is within Category 1 if the applicant, after making diligent inquiry, knows that the person is an owner, lessee, tenant (whatever the tenancy period) or occupier of the land)</small>			Category 2 <small>(A person is within Category 2 if the applicant, after making diligent inquiry, knows that the person – (a) is interested in the land, or (b) has power – (i) to sell and convey the land, or (ii) to release the land)</small>
			Owners	Lessees or Tenants	Occupiers	
5	5/1d	Temporary possession and use of approximately 954 square metres of private access track, field, agricultural land and drains (west of A1, Earsdon)	Christine Anne Hogg See Address at Plot 5/1a John Stephen Hogg See Address at Plot 5/1a Peter Maxwell Hogg See Address at Plot 5/1a Caroline Jane Hogg See Address at Plot 5/1a	Causey Park Farms Limited See Address at Plot 5/1a Causey Park Shooting Syndicate See Address at Plot 5/1a Northumberland Wildlife Trust See Address at Plot 5/1a Robin Duckett See Address at Plot 5/1b (in respect of part)	Caroline Jane Hogg See Address at Plot 5/1a Christine Anne Hogg See Address at Plot 5/1a John Stephen Hogg See Address at Plot 5/1a Peter Maxwell Hogg See Address at Plot 5/1a Causey Park Farms Limited See Address at Plot 5/1a Causey Park Shooting Syndicate See Address at Plot 5/1a Northumberland Wildlife Trust See Address at Plot 5/1a Robin Duckett See Address at Plot 5/1b (in respect of part)	John Murray Hogg See Address at Plot 5/1c (in respect of drainage rights)

A1 in Northumberland: Morpeth to Ellingham

Part A of the Scheme

PART 1: Names and addresses for service of each person within Categories 1 and 2 as defined in Section 57 of the 2008 Act

Land Plans Sheet No.	Plot Ref	Description of Land	Category 1 <small>(A person is within Category 1 if the applicant, after making diligent inquiry, knows that the person is an owner, lessee, tenant (whatever the tenancy period) or occupier of the land)</small>			Category 2 <small>(A person is within Category 2 if the applicant, after making diligent inquiry, knows that the person – (a) is interested in the land, or (b) has power – (i) to sell and convey the land, or (ii) to release the land)</small>
			Owners	Lessees or Tenants	Occupiers	
5	5/1e	Acquisition of rights over approximately 5879 square metres of field, agricultural land, hedgerow and private access road (west of A1, Earsdon)	Christine Anne Hogg See Address at Plot 5/1a John Stephen Hogg See Address at Plot 5/1a Peter Maxwell Hogg See Address at Plot 5/1a Caroline Jane Hogg See Address at Plot 5/1a	Causey Park Farms Limited See Address at Plot 5/1a Causey Park Shooting Syndicate See Address at Plot 5/1a Northumberland Wildlife Trust See Address at Plot 5/1a Robin Duckett See Address at Plot 5/1b (in respect of part)	Caroline Jane Hogg See Address at Plot 5/1a Christine Anne Hogg See Address at Plot 5/1a John Stephen Hogg See Address at Plot 5/1a Peter Maxwell Hogg See Address at Plot 5/1a Causey Park Farms Limited See Address at Plot 5/1a Causey Park Shooting Syndicate See Address at Plot 5/1a Northumberland Wildlife Trust See Address at Plot 5/1a Robin Duckett See Address at Plot 5/1b (in respect of part)	John Murray Hogg See Address at Plot 5/1c (in respect of rights of drainage)

A1 in Northumberland: Morpeth to Ellingham

Part A of the Scheme

PART 1: Names and addresses for service of each person within Categories 1 and 2 as defined in Section 57 of the 2008 Act

Land Plans Sheet No.	Plot Ref	Description of Land	Category 1 (A person is within Category 1 if the applicant, after making diligent inquiry, knows that the person is an owner, lessee, tenant (whatever the tenancy period) or occupier of the land)			Category 2 (A person is within Category 2 if the applicant, after making diligent inquiry, knows that the person – (a) is interested in the land, or (b) has power – (i) to sell and convey the land, or (ii) to release the land)
			Owners	Lessees or Tenants	Occupiers	
5	5/1f	Temporary possession and use of approximately 143 square metres of field and agricultural land (west of A1, Causey Park)	Christine Anne Hogg See Address at Plot 5/1a John Stephen Hogg See Address at Plot 5/1a Peter Maxwell Hogg See Address at Plot 5/1a Caroline Jane Hogg See Address at Plot 5/1a	Causey Park Farms Limited See Address at Plot 5/1a Causey Park Shooting Syndicate See Address at Plot 5/1a Northumberland Wildlife Trust See Address at Plot 5/1a	Caroline Jane Hogg See Address at Plot 5/1a Christine Anne Hogg See Address at Plot 5/1a John Stephen Hogg See Address at Plot 5/1a Peter Maxwell Hogg See Address at Plot 5/1a Causey Park Farms Limited See Address at Plot 5/1a Causey Park Shooting Syndicate See Address at Plot 5/1a Northumberland Wildlife Trust See Address at Plot 5/1a	British Gas Limited See Address at Plot 1/4c (in respect of rights granted by a Deed of Grant of Easement dated 26 October 1982) John Murray Hogg See Address at Plot 5/1c (in respect of drainage rights)

A1 in Northumberland: Morpeth to Ellingham

Part A of the Scheme

PART 1: Names and addresses for service of each person within Categories 1 and 2 as defined in Section 57 of the 2008 Act

Land Plans Sheet No.	Plot Ref	Description of Land	Category 1			Category 2
			(A person is within Category 1 if the applicant, after making diligent inquiry, knows that the person is an owner, lessee, tenant (whatever the tenancy period) or occupier of the land)			(A person is within Category 2 if the applicant, after making diligent inquiry, knows that the person – (a) is interested in the land, or (b) has power – (i) to sell and convey the land, or (ii) to release the land)
			Owners	Lessees or Tenants	Occupiers	
5	5/1g	All interests and rights in approximately 9854 square metres of field, agricultural land and hedgerow (west of A1, Causey Park)	Christine Anne Hogg See Address at Plot 5/1a John Stephen Hogg See Address at Plot 5/1a Peter Maxwell Hogg See Address at Plot 5/1a Caroline Jane Hogg See Address at Plot 5/1a	Causey Park Farms Limited See Address at Plot 5/1a Causey Park Shooting Syndicate See Address at Plot 5/1a Northumberland Wildlife Trust See Address at Plot 5/1a	Caroline Jane Hogg See Address at Plot 5/1a Christine Anne Hogg See Address at Plot 5/1a John Stephen Hogg See Address at Plot 5/1a Peter Maxwell Hogg See Address at Plot 5/1a Causey Park Farms Limited See Address at Plot 5/1a Causey Park Shooting Syndicate See Address at Plot 5/1a Northumberland Wildlife Trust See Address at Plot 5/1a	British Gas Limited See Address at Plot 1/4c (in respect of rights granted by a Deed of Grant of Easement dated 26 October 1982)

A1 in Northumberland: Morpeth to Ellingham

Part A of the Scheme

PART 1: Names and addresses for service of each person within Categories 1 and 2 as defined in Section 57 of the 2008 Act

Land Plans Sheet No.	Plot Ref	Description of Land	Category 1 <small>(A person is within Category 1 if the applicant, after making diligent inquiry, knows that the person is an owner, lessee, tenant (whatever the tenancy period) or occupier of the land)</small>			Category 2 <small>(A person is within Category 2 if the applicant, after making diligent inquiry, knows that the person – (a) is interested in the land, or (b) has power – (i) to sell and convey the land, or (ii) to release the land)</small>
			Owners	Lessees or Tenants	Occupiers	
5	5/1h	Acquisition of rights over approximately 1001 square metres of field, agricultural land and drains (west of A1, Earsdon)	Christine Anne Hogg See Address at Plot 5/1a John Stephen Hogg See Address at Plot 5/1a Peter Maxwell Hogg See Address at Plot 5/1a Caroline Jane Hogg See Address at Plot 5/1a	Causey Park Farms Limited See Address at Plot 5/1a Causey Park Shooting Syndicate See Address at Plot 5/1a Northumberland Wildlife Trust See Address at Plot 5/1a	Caroline Jane Hogg See Address at Plot 5/1a Christine Anne Hogg See Address at Plot 5/1a John Stephen Hogg See Address at Plot 5/1a Peter Maxwell Hogg See Address at Plot 5/1a Causey Park Farms Limited See Address at Plot 5/1a Causey Park Shooting Syndicate See Address at Plot 5/1a Northumberland Wildlife Trust See Address at Plot 5/1a	British Gas Limited See Address at Plot 1/4c (in respect of rights granted by a Deed of Grant of Easement dated 26 October 1982) John Murray Hogg See Address at Plot 5/1c (in respect of drainage rights)

A1 in Northumberland: Morpeth to Ellingham

Part A of the Scheme

PART 1: Names and addresses for service of each person within Categories 1 and 2 as defined in Section 57 of the 2008 Act

Land Plans Sheet No.	Plot Ref	Description of Land	Category 1 <small>(A person is within Category 1 if the applicant, after making diligent inquiry, knows that the person is an owner, lessee, tenant (whatever the tenancy period) or occupier of the land)</small>			Category 2 <small>(A person is within Category 2 if the applicant, after making diligent inquiry, knows that the person – (a) is interested in the land, or (b) has power – (i) to sell and convey the land, or (ii) to release the land)</small>
			Owners	Lessees or Tenants	Occupiers	
5	5/1i	Temporary possession and use of approximately 334 square metres of field, agricultural land and hedgerow (west of A1, Earsdon)	Christine Anne Hogg See Address at Plot 5/1a John Stephen Hogg See Address at Plot 5/1a Peter Maxwell Hogg See Address at Plot 5/1a Caroline Jane Hogg See Address at Plot 5/1a	Causey Park Farms Limited See Address at Plot 5/1a Causey Park Shooting Syndicate See Address at Plot 5/1a Northumberland Wildlife Trust See Address at Plot 5/1a	Caroline Jane Hogg See Address at Plot 5/1a Christine Anne Hogg See Address at Plot 5/1a John Stephen Hogg See Address at Plot 5/1a Peter Maxwell Hogg See Address at Plot 5/1a Causey Park Farms Limited See Address at Plot 5/1a Causey Park Shooting Syndicate See Address at Plot 5/1a Northumberland Wildlife Trust See Address at Plot 5/1a	Northern Powergrid Holdings Company See Address at Plot 1/1d (in respect of overhead electricity line) John Murray Hogg See Address at Plot 5/1c (in respect of drainage rights)

A1 in Northumberland: Morpeth to Ellingham

Part A of the Scheme

PART 1: Names and addresses for service of each person within Categories 1 and 2 as defined in Section 57 of the 2008 Act

Land Plans Sheet No.	Plot Ref	Description of Land	Category 1			Category 2
			(A person is within Category 1 if the applicant, after making diligent inquiry, knows that the person is an owner, lessee, tenant (whatever the tenancy period) or occupier of the land)			(A person is within Category 2 if the applicant, after making diligent inquiry, knows that the person – (a) is interested in the land, or (b) has power – (i) to sell and convey the land, or (ii) to release the land)
			Owners	Lessees or Tenants	Occupiers	
5	5/1j	Temporary possession and use of approximately 3271 square metres of field, agricultural land, hedgerow, private access track and drain (west of A1, Earsdon)	Christine Anne Hogg See Address at Plot 5/1a John Stephen Hogg See Address at Plot 5/1a Peter Maxwell Hogg See Address at Plot 5/1a Caroline Jane Hogg See Address at Plot 5/1a	Causey Park Farms Limited See Address at Plot 5/1a Causey Park Shooting Syndicate See Address at Plot 5/1a Northumberland Wildlife Trust See Address at Plot 5/1a Robin Duckett See Address at Plot 5/1b (in respect of part)	Caroline Jane Hogg See Address at Plot 5/1a Christine Anne Hogg See Address at Plot 5/1a John Stephen Hogg See Address at Plot 5/1a Peter Maxwell Hogg See Address at Plot 5/1a Causey Park Farms Limited See Address at Plot 5/1a Causey Park Shooting Syndicate See Address at Plot 5/1a Northumberland Wildlife Trust See Address at Plot 5/1a Robin Duckett See Address at Plot 5/1b (in respect of part) Northumberland County Council See Address at Plot 1/1a (as highway authority)	Northern Powergrid Holdings Company See Address at Plot 1/1d (in respect of overhead electricity line) John Murray Hogg See Address at Plot 5/1c (in respect of drainage rights)

A1 in Northumberland: Morpeth to Ellingham

Part A of the Scheme

PART 1: Names and addresses for service of each person within Categories 1 and 2 as defined in Section 57 of the 2008 Act

Land Plans Sheet No.	Plot Ref	Description of Land	Category 1			Category 2
			Owners	Lessees or Tenants	Occupiers	
			(A person is within Category 1 if the applicant, after making diligent inquiry, knows that the person is an owner, lessee, tenant (whatever the tenancy period) or occupier of the land)			(A person is within Category 2 if the applicant, after making diligent inquiry, knows that the person – (a) is interested in the land, or (b) has power – (i) to sell and convey the land, or (ii) to release the land)
5	5/2b	Acquisition of rights over approximately 359 square metres of shrubland and drain (west of A1, Earsdon)	Linda Anderson See Address at Plot 4/1a (trading as Fenrother Farming) Ian Dobson See Address at Plot 4/1a (trading as Fenrother Farming) Michelle Dobson See Address at Plot 4/5a (trading as Fenrother Farming) Susan Hall See Address at Plot 4/1a (trading as Fenrother Farming)	None	As Owners	David Maurice Dungait See Address at Plot 2/8a (in respect of drainage rights) John Dungait See Address at Plot 2/8a (in respect of drainage rights)
5	5/2c	All interests and rights in approximately 581 square metres of shrubland (west of A1, Earsdon)	Linda Anderson See Address at Plot 4/1a (trading as Fenrother Farming) Ian Dobson See Address at Plot 4/1a (trading as Fenrother Farming) Michelle Dobson See Address at Plot 4/5a (trading as Fenrother Farming) Susan Hall See Address at Plot 4/1a (trading as Fenrother Farming)	None	As Owners	None

A1 in Northumberland: Morpeth to Ellingham

Part A of the Scheme

PART 1: Names and addresses for service of each person within Categories 1 and 2 as defined in Section 57 of the 2008 Act

Land Plans Sheet No.	Plot Ref	Description of Land	Category 1			Category 2
			Owners	Lessees or Tenants	Occupiers	
			(A person is within Category 1 if the applicant, after making diligent inquiry, knows that the person is an owner, lessee, tenant (whatever the tenancy period) or occupier of the land)			(A person is within Category 2 if the applicant, after making diligent inquiry, knows that the person – (a) is interested in the land, or (b) has power – (i) to sell and convey the land, or (ii) to release the land)
5	5/3a	Temporary possession and use of approximately 412 square metres of field and agricultural land (west of A1, Earsdon)	James Givens Tindall Hill Earsdon Morpeth Northumberland NE61 3EQ Joan Givens Tindall Hill Earsdon Morpeth Northumberland NE61 3EQ	None	As Owners	None
5	5/3b	All interests and rights in approximately 12252 square metres of field, agricultural land, public footpath (no 423/006) and hedgerow (west of A1, Earsdon)	James Givens See Address at Plot 5/3a Joan Givens See Address at Plot 5/3a	None	James Givens See Address at Plot 5/3a Joan Givens See Address at Plot 5/3a Northumberland County Council See Address at Plot 1/1a (in respect of public footpath no 423/006)	None
5	5/3c	Temporary possession and use of approximately 708 square metres of field, agricultural land and public footpaths (nos 423/006 and 423/007) (west of A1, Earsdon)	James Givens See Address at Plot 5/3a Joan Givens See Address at Plot 5/3a	None	James Givens See Address at Plot 5/3a Joan Givens See Address at Plot 5/3a Northumberland County Council See Address at Plot 1/1a (in respect of public footpaths nos 423/006 and 423/007)	None

A1 in Northumberland: Morpeth to Ellingham

Part A of the Scheme

PART 1: Names and addresses for service of each person within Categories 1 and 2 as defined in Section 57 of the 2008 Act

Land Plans Sheet No.	Plot Ref	Description of Land	Category 1			Category 2
			Owners	Lessees or Tenants	Occupiers	
			(A person is within Category 1 if the applicant, after making diligent inquiry, knows that the person is an owner, lessee, tenant (whatever the tenancy period) or occupier of the land)			(A person is within Category 2 if the applicant, after making diligent inquiry, knows that the person – (a) is interested in the land, or (b) has power – (i) to sell and convey the land, or (ii) to release the land)
5	5/4a	Temporary possession and use of approximately 1372 square metres of field and agricultural land (west of A1, Earsdon)	David Maurice Dungait See Address at Plot 2/8a John Dungait See Address at Plot 2/8a Unknown (in respect of mines and minerals)	None	David Maurice Dungait See Address at Plot 2/8a John Dungait See Address at Plot 2/8a	British Gas Limited See Address at Plot 1/4c (in respect of rights granted by a Deed dated 7 February 1990)
5	5/4b	Acquisition of rights over approximately 185 square metres of field and agricultural land (west of A1, Earsdon)	David Maurice Dungait See Address at Plot 2/8a John Dungait See Address at Plot 2/8a Unknown (in respect of mines and minerals)	None	David Maurice Dungait See Address at Plot 2/8a John Dungait See Address at Plot 2/8a	None
5	5/4c	All interests and rights in approximately 16777 square metres of field, agricultural land and hedgerow (west of A1, Earsdon)	David Maurice Dungait See Address at Plot 2/8a John Dungait See Address at Plot 2/8a Unknown (in respect of mines and minerals)	None	David Maurice Dungait See Address at Plot 2/8a John Dungait See Address at Plot 2/8a	British Gas Limited See Address at Plot 1/4c (in respect of rights granted by a Deed dated 7 February 1990)
5	5/4d	Temporary possession and use of approximately 1409 square metres of field, agricultural land and hedgerow (west of A1, Earsdon)	David Maurice Dungait See Address at Plot 2/8a John Dungait See Address at Plot 2/8a Unknown (in respect of mines and minerals)	None	David Maurice Dungait See Address at Plot 2/8a John Dungait See Address at Plot 2/8a	British Gas Limited See Address at Plot 1/4c (in respect of rights granted by a Deed dated 7 February 1990)

A1 in Northumberland: Morpeth to Ellingham

Part A of the Scheme

PART 1: Names and addresses for service of each person within Categories 1 and 2 as defined in Section 57 of the 2008 Act

Land Plans Sheet No.	Plot Ref	Description of Land	Category 1			Category 2
			Owners	Lessees or Tenants	Occupiers	
			(A person is within Category 1 if the applicant, after making diligent inquiry, knows that the person is an owner, lessee, tenant (whatever the tenancy period) or occupier of the land)			(A person is within Category 2 if the applicant, after making diligent inquiry, knows that the person – (a) is interested in the land, or (b) has power – (i) to sell and convey the land, or (ii) to release the land)
5	5/5a	All interests and rights in approximately 270 square metres of field and agricultural land (west of A1, Earsdon)	Gillian Mary Davison See Address at Plot 4/21a John Paul Davison See Address at Plot 4/21a Unknown (in respect of mines and minerals)	None	Gillian Mary Davison See Address at Plot 4/21a John Paul Davison See Address at Plot 4/21a	None
5	5/5b	Temporary possession and use of approximately 160 square metres of field and agricultural land (west of A1, Earsdon)	Gillian Mary Davison See Address at Plot 4/21a John Paul Davison See Address at Plot 4/21a Unknown (in respect of mines and minerals)	None	Gillian Mary Davison See Address at Plot 4/21a John Paul Davison See Address at Plot 4/21a	None

A1 in Northumberland: Morpeth to Ellingham

Part A of the Scheme

PART 1: Names and addresses for service of each person within Categories 1 and 2 as defined in Section 57 of the 2008 Act

Land Plans Sheet No.	Plot Ref	Description of Land	Category 1 (A person is within Category 1 if the applicant, after making diligent inquiry, knows that the person is an owner, lessee, tenant (whatever the tenancy period) or occupier of the land)			Category 2 (A person is within Category 2 if the applicant, after making diligent inquiry, knows that the person – (a) is interested in the land, or (b) has power – (i) to sell and convey the land, or (ii) to release the land)
			Owners	Lessees or Tenants	Occupiers	
5	5/6a	Temporary possession and use of approximately 251 square metres of field and agricultural land (west of A1, Earsdon)	Gillian Mary Davison See Address at Plot 4/21a John Paul Davison See Address at Plot 4/21a Unknown (in respect of mines and mineral)	None	Gillian Mary Davison See Address at Plot 4/21a John Paul Davison See Address at Plot 4/21a	British Gas Limited See Address at Plot 1/4c (in respect of rights granted by a Deed of Grant dated 30 January 1990) Gillian Jane Caldwell Earsdon Mill Earsdon Morpeth Northumberland NE61 3EQ (in respect of rights reserved by a Conveyance dated 29 October 1986) Ian Michael David Caldwell Earsdon Mill Earsdon Morpeth Northumberland NE61 3EQ (in respect of rights reserved by a Conveyance dated 29 October 1986) Unknown (in respect of rights reserved by a Deed of Gift dated 22 March 1990)

A1 in Northumberland: Morpeth to Ellingham

Part A of the Scheme

PART 1: Names and addresses for service of each person within Categories 1 and 2 as defined in Section 57 of the 2008 Act

Land Plans Sheet No.	Plot Ref	Description of Land	Category 1			Category 2
			Owners	Lessees or Tenants	Occupiers	
			(A person is within Category 1 if the applicant, after making diligent inquiry, knows that the person is an owner, lessee, tenant (whatever the tenancy period) or occupier of the land)			(A person is within Category 2 if the applicant, after making diligent inquiry, knows that the person – (a) is interested in the land, or (b) has power – (i) to sell and convey the land, or (ii) to release the land)
5	5/7a	All interests and rights in approximately 4 square metres of field and agricultural land (west of A1, Earsdon)	John Stephen Hogg See Address at Plot 5/1a Peter Maxwell Hogg See Address at Plot 5/1a	Shell & Sheep Limited 6-8 Freeman Street Grimsby Lincolnshire DN32 7AA Michelle Dixon 6-8 Freeman Street Grimsby Lincolnshire DN32 7AA Stephen Lee Dixon 6-8 Freeman Street Grimsby Lincolnshire DN32 7AA	As Lessees or Tenants	British Gas Limited See Address at Plot 1/4c (in respect of rights granted by Deeds dated 6 September 1989 and 2 August 1989)
5	5/7b	Temporary possession and use of approximately 254 square metres of field, agricultural land and hedgerow (west of A1, Earsdon)	John Stephen Hogg See Address at Plot 5/1a Peter Maxwell Hogg See Address at Plot 5/1a	Shell & Sheep Limited See Address at Plot 5/7a Michelle Dixon See Address at Plot 5/7a Stephen Lee Dixon See Address at Plot 5/7a	As Lessees or Tenants	British Gas Limited See Address at Plot 1/4c (in respect of rights granted by Deeds dated 6 September 1989 and 2 August 1989) Northern Powergrid Holdings Company See Address at Plot 1/1d (in respect of overhead electricity line)
5	5/8a	All interests and rights in approximately 29093 square metres of public highway (A1), verges and footway (Earsdon)	Highways England Company Limited See Address at Plot 1/1a (as highway authority)	None	As Owner	Northumbrian Water Limited See Address at Plot 1/4a (in respect of underground water pipeline) Vodafone Limited See Address at Plot 1/1g (in respect of underground telecommunication cable)

A1 in Northumberland: Morpeth to Ellingham

Part A of the Scheme

PART 1: Names and addresses for service of each person within Categories 1 and 2 as defined in Section 57 of the 2008 Act

Land Plans Sheet No.	Plot Ref	Description of Land	Category 1			Category 2
			Owners	Lessees or Tenants	Occupiers	
			(A person is within Category 1 if the applicant, after making diligent inquiry, knows that the person is an owner, lessee, tenant (whatever the tenancy period) or occupier of the land)			(A person is within Category 2 if the applicant, after making diligent inquiry, knows that the person – (a) is interested in the land, or (b) has power – (i) to sell and convey the land, or (ii) to release the land)
5	5/9a	Temporary possession and use of approximately 1865 square metres of field, agricultural land and drain (east of A1, Earsdon)	Jean Gibson Dickson See Address at Plot 4/22a Eleanor Blyth Urwin See Address at Plot 4/22a	Ian Craigs See Address at Plot 4/22a Frederick Younger Ryle See Address at Plot 4/22a	As Lessees or Tenants	Dennis George Dixon See Address at Plot 4/20a (in respect of drainage rights) Christopher Stephen Reeves See Address at Plot 4/22a (in respect of rights granted by a Deed dated 21 July 2006 and in respect of rights granted by a Transfer dated 1 April 2011) Paula Jayne Reeves See Address at Plot 4/22a (in respect of rights granted by a Deed dated 21 July 2006 and in respect of rights granted by a Transfer dated 1 April 2011)

A1 in Northumberland: Morpeth to Ellingham

Part A of the Scheme

PART 1: Names and addresses for service of each person within Categories 1 and 2 as defined in Section 57 of the 2008 Act

Land Plans Sheet No.	Plot Ref	Description of Land	Category 1			Category 2
			(A person is within Category 1 if the applicant, after making diligent inquiry, knows that the person is an owner, lessee, tenant (whatever the tenancy period) or occupier of the land)			(A person is within Category 2 if the applicant, after making diligent inquiry, knows that the person – (a) is interested in the land, or (b) has power – (i) to sell and convey the land, or (ii) to release the land)
			Owners	Lessees or Tenants	Occupiers	
5	5/10a	All interests and rights in approximately 1054 square metres of public road (unnamed) and access splay (east of A1, Earsdon)	<p>Northumberland County Council See Address at Plot 1/1a (as highway authority)</p> <p>Jane Elizabeth Bowey Earsdon Cottage Earsdon Morpeth Northumberland NE61 3EG (in respect of subsoil up to half width of highway)</p> <p>Malcolm Richard Bowey Earsdon Cottage Earsdon Morpeth Northumberland NE61 3EG (in respect of subsoil up to half width of highway)</p> <p>Frederick Younger Ryle See Address at Plot 4/22a (in respect of subsoil up to half width of highway)</p>	None	Northumberland County Council See Address at Plot 1/1a (as highway authority)	Northumbrian Water Limited See Address at Plot 1/4a (in respect of underground water pipeline)
5	5/11a	All interests and rights in approximately 10 square metres of verge (west of A1, Causey Park)	Northumberland County Council See Address at Plot 1/1a (as highway authority)	None	As Owner	None

A1 in Northumberland: Morpeth to Ellingham

Part A of the Scheme

PART 1: Names and addresses for service of each person within Categories 1 and 2 as defined in Section 57 of the 2008 Act

Land Plans Sheet No.	Plot Ref	Description of Land	Category 1			Category 2
			(A person is within Category 1 if the applicant, after making diligent inquiry, knows that the person is an owner, lessee, tenant (whatever the tenancy period) or occupier of the land)			(A person is within Category 2 if the applicant, after making diligent inquiry, knows that the person – (a) is interested in the land, or (b) has power – (i) to sell and convey the land, or (ii) to release the land)
			Owners	Lessees or Tenants	Occupiers	
6	6/1a	All interests and rights in approximately 9155 square metres of public road (Causey Park Road) and verges (Causey Park)	Northumberland County Council See Address at Plot 1/1a (as highway authority) Christine Anne Hogg See Address at Plot 5/1a (in respect of subsoil) John Stephen Hogg See Address at Plot 5/1a (in respect of subsoil) Peter Maxwell Hogg See Address at Plot 5/1a (in respect of subsoil) Caroline Jane Hogg See Address at Plot 5/1a (in respect of subsoil)	None	Northumberland County Council See Address at Plot 1/1a (as highway authority)	Northern Gas Networks Limited See Address at Plot 1/1d (in respect of underground gas pipeline) Northern Powergrid Holdings Company See Address at Plot 1/1d (in respect of overhead electricity line) Northumbrian Water Limited See Address at Plot 1/4a (in respect of underground water pipeline) Vodafone Limited See Address at Plot 1/1g (in respect of underground telecommunication cable)

A1 in Northumberland: Morpeth to Ellingham

Part A of the Scheme

PART 1: Names and addresses for service of each person within Categories 1 and 2 as defined in Section 57 of the 2008 Act

Land Plans Sheet No.	Plot Ref	Description of Land	Category 1			Category 2
			Owners	Lessees or Tenants	Occupiers	
			(A person is within Category 1 if the applicant, after making diligent inquiry, knows that the person is an owner, lessee, tenant (whatever the tenancy period) or occupier of the land)			(A person is within Category 2 if the applicant, after making diligent inquiry, knows that the person – (a) is interested in the land, or (b) has power – (i) to sell and convey the land, or (ii) to release the land)
6	6/2a	All interests and rights in approximately 55398 square metres of fields, agricultural land, shrubland, public footpath (no 423/013), drain and hedgerows (west of A1, Causey Park)	Christine Anne Hogg See Address at Plot 5/1a John Stephen Hogg See Address at Plot 5/1a Peter Maxwell Hogg See Address at Plot 5/1a Caroline Jane Hogg See Address at Plot 5/1a	Causey Park Farms Limited See Address at Plot 5/1a Causey Park Shooting Syndicate See Address at Plot 5/1a Northumberland Wildlife Trust See Address at Plot 5/1a	Caroline Jane Hogg See Address at Plot 5/1a Christine Anne Hogg See Address at Plot 5/1a John Stephen Hogg See Address at Plot 5/1a Peter Maxwell Hogg See Address at Plot 5/1a Causey Park Farms Limited See Address at Plot 5/1a Causey Park Shooting Syndicate See Address at Plot 5/1a Northumberland Wildlife Trust See Address at Plot 5/1a Northumberland County Council See Address at Plot 1/1a (in respect of a public footpath no 23/013)	British Gas Limited See Address at Plot 1/4c (in respect of rights granted by a Deed of Grant of Easement dated 26 October 1982) National Grid Gas plc 1-3 The Strand London EC2Y 5EH (in respect of underground gas pipeline) Northern Gas Networks Limited See Address at Plot 1/1d (in respect of underground gas pipeline) Northern Powergrid Holdings Company See Address at Plot 1/1d (in respect of overhead electricity line) Northumbrian Water Limited See Address at Plot 1/4a (in respect of underground water pipeline) Vodafone Limited See Address at Plot 1/1g (in respect of underground telecommunication cable) John Murray Hogg See Address at Plot 5/1c (in respect of drainage rights)

A1 in Northumberland: Morpeth to Ellingham

Part A of the Scheme

PART 1: Names and addresses for service of each person within Categories 1 and 2 as defined in Section 57 of the 2008 Act

Land Plans Sheet No.	Plot Ref	Description of Land	Category 1 (A person is within Category 1 if the applicant, after making diligent inquiry, knows that the person is an owner, lessee, tenant (whatever the tenancy period) or occupier of the land)			Category 2 (A person is within Category 2 if the applicant, after making diligent inquiry, knows that the person – (a) is interested in the land, or (b) has power – (i) to sell and convey the land, or (ii) to release the land)
			Owners	Lessees or Tenants	Occupiers	
6	6/2b	Acquisition of rights over approximately 27701 square metres of field, agricultural land, shrubland, public footpath (no 423/013), hedgerows and drain (west of A1, Causey Park)	Christine Anne Hogg See Address at Plot 5/1a John Stephen Hogg See Address at Plot 5/1a Peter Maxwell Hogg See Address at Plot 5/1a Caroline Jane Hogg See Address at Plot 5/1a	Causey Park Farms Limited See Address at Plot 5/1a Causey Park Shooting Syndicate See Address at Plot 5/1a Northumberland Wildlife Trust See Address at Plot 5/1a	Caroline Jane Hogg See Address at Plot 5/1a Christine Anne Hogg See Address at Plot 5/1a John Stephen Hogg See Address at Plot 5/1a Peter Maxwell Hogg See Address at Plot 5/1a Causey Park Farms Limited See Address at Plot 5/1a Causey Park Shooting Syndicate See Address at Plot 5/1a Northumberland Wildlife Trust See Address at Plot 5/1a Northumberland County Council See Address at Plot 1/1a (in respect of public footpath no 423/013)	British Gas Limited See Address at Plot 1/4c (in respect of rights granted by a Deed of Grant of Easement dated 26 October 1982) National Grid Gas plc See Address at Plot 6/2a (in respect of underground gas pipeline) Northern Powergrid Holdings Company See Address at Plot 1/1d (in respect of overhead electricity line) Northumbrian Water Limited See Address at Plot 1/4a (in respect of underground water pipeline) John Murray Hogg See Address at Plot 5/1c (in respect of drainage rights)

A1 in Northumberland: Morpeth to Ellingham

Part A of the Scheme

PART 1: Names and addresses for service of each person within Categories 1 and 2 as defined in Section 57 of the 2008 Act

Land Plans Sheet No.	Plot Ref	Description of Land	Category 1			Category 2
			Owners	Lessees or Tenants	Occupiers	
			(A person is within Category 1 if the applicant, after making diligent inquiry, knows that the person is an owner, lessee, tenant (whatever the tenancy period) or occupier of the land)			(A person is within Category 2 if the applicant, after making diligent inquiry, knows that the person – (a) is interested in the land, or (b) has power – (i) to sell and convey the land, or (ii) to release the land)
6	6/2c	Acquisition of rights over approximately 9092 square metres of field, agricultural land, private access track, shrubland and drains (north of Causey Park Road, Causey Park)	Christine Anne Hogg See Address at Plot 5/1a John Stephen Hogg See Address at Plot 5/1a Peter Maxwell Hogg See Address at Plot 5/1a Caroline Jane Hogg See Address at Plot 5/1a	Causey Park Farms Limited See Address at Plot 5/1a Causey Park Shooting Syndicate See Address at Plot 5/1a	As Lessees or Tenants	Northern Powergrid Holdings Company See Address at Plot 1/1d (in respect of overhead electricity line) John Murray Hogg See Address at Plot 5/1c (in respect of drainage rights)
6	6/2d	Temporary possession and use of approximately 58210 square metres of private access track, field, agricultural land, public footpath (no 423/013), shrubland, drain and hedgerow (west of A1, Causey Park)	Christine Anne Hogg See Address at Plot 5/1a John Stephen Hogg See Address at Plot 5/1a Peter Maxwell Hogg See Address at Plot 5/1a Caroline Jane Hogg See Address at Plot 5/1a	Causey Park Farms Limited See Address at Plot 5/1a Causey Park Shooting Syndicate See Address at Plot 5/1a Northumberland Wildlife Trust See Address at Plot 5/1a	Caroline Jane Hogg See Address at Plot 5/1a Christine Anne Hogg See Address at Plot 5/1a John Stephen Hogg See Address at Plot 5/1a Peter Maxwell Hogg See Address at Plot 5/1a Causey Park Farms Limited See Address at Plot 5/1a Causey Park Shooting Syndicate See Address at Plot 5/1a Northumberland Wildlife Trust See Address at Plot 5/1a Northumberland County Council See Address at Plot 1/1a (in respect of a footpath no 423/013)	British Gas Limited See Address at Plot 1/4c (in respect of rights granted by a Deed of Grant of Easement dated 26 October 1982) National Grid Gas plc See Address at Plot 6/2a (in respect of underground gas pipeline) Northern Powergrid Holdings Company See Address at Plot 1/1d (in respect of overhead electricity line) John Murray Hogg See Address at Plot 5/1c (in respect of drainage rights)

A1 in Northumberland: Morpeth to Ellingham

Part A of the Scheme

PART 1: Names and addresses for service of each person within Categories 1 and 2 as defined in Section 57 of the 2008 Act

Land Plans Sheet No.	Plot Ref	Description of Land	Category 1			Category 2
			Owners	Lessees or Tenants	Occupiers	
			(A person is within Category 1 if the applicant, after making diligent inquiry, knows that the person is an owner, lessee, tenant (whatever the tenancy period) or occupier of the land)			(A person is within Category 2 if the applicant, after making diligent inquiry, knows that the person – (a) is interested in the land, or (b) has power – (i) to sell and convey the land, or (ii) to release the land)
6	6/2e	All interests and rights in approximately 39039 square metres of field, agricultural land, hedgerow and private access track (west of A1, Causey Park)	Christine Anne Hogg See Address at Plot 5/1a John Stephen Hogg See Address at Plot 5/1a Peter Maxwell Hogg See Address at Plot 5/1a Caroline Jane Hogg See Address at Plot 5/1a	Causey Park Farms Limited See Address at Plot 5/1a Causey Park Shooting Syndicate See Address at Plot 5/1a William Emmerson 34 Robson Drive Hexham NE46 2HZ Dan Whittle 96 Gloster Park Amble Morpeth Northumberland NE65 0JA	As Lessees or Tenants	Northern Gas Networks Limited See Address at Plot 1/1d (in respect of underground gas pipeline) Northern Powergrid Holdings Company See Address at Plot 1/1d (in respect of a Wayleave Agreement dated 4 January 1999) Northern Powergrid Holdings Company See Address at Plot 1/1d (in respect of overhead electricity line) Virgin Media See Address at Plot 1/1b (in respect of underground telecommunication cable) John Murray Hogg See Address at Plot 5/1c (in respect of drainage rights)
6	6/2f	Temporary possession and use of approximately 224 square metres of woodland (west of A1, Causey Park)	Christine Anne Hogg See Address at Plot 5/1a John Stephen Hogg See Address at Plot 5/1a Peter Maxwell Hogg See Address at Plot 5/1a Caroline Jane Hogg See Address at Plot 5/1a	Causey Park Farms Limited See Address at Plot 5/1a Causey Park Shooting Syndicate See Address at Plot 5/1a William Emmerson See Address at Plot 6/2e Dan Whittle See Address at Plot 6/2e	As Lessees or Tenants	Northern Powergrid Holdings Company See Address at Plot 1/1d (in respect of a Wayleave Agreement dated 4 January 1999)

A1 in Northumberland: Morpeth to Ellingham

Part A of the Scheme

PART 1: Names and addresses for service of each person within Categories 1 and 2 as defined in Section 57 of the 2008 Act

Land Plans Sheet No.	Plot Ref	Description of Land	Category 1			Category 2
			Owners	Lessees or Tenants	Occupiers	
			(A person is within Category 1 if the applicant, after making diligent inquiry, knows that the person is an owner, lessee, tenant (whatever the tenancy period) or occupier of the land)			(A person is within Category 2 if the applicant, after making diligent inquiry, knows that the person – (a) is interested in the land, or (b) has power – (i) to sell and convey the land, or (ii) to release the land)
6	6/2g	Temporary possession and use of approximately 211 square metres of field and agricultural land (west of A1, Causey Park)	Christine Anne Hogg See Address at Plot 5/1a John Stephen Hogg See Address at Plot 5/1a Peter Maxwell Hogg See Address at Plot 5/1a Caroline Jane Hogg See Address at Plot 5/1a	Causey Park Farms Limited See Address at Plot 5/1a Causey Park Shooting Syndicate See Address at Plot 5/1a William Emmerson See Address at Plot 6/2e Dan Whittle See Address at Plot 6/2e	As Lessees or Tenants	Northern Powergrid Holdings Company See Address at Plot 1/1d (in respect of a Wayleave Agreement dated 4 January 1999) Northern Powergrid Holdings Company See Address at Plot 1/1d (in respect of overhead electricity line)
6	6/2h	Temporary possession and use of approximately 1355 square metres of field, agricultural land and agricultural building (west of A1, Causey Park)	Christine Anne Hogg See Address at Plot 5/1a John Stephen Hogg See Address at Plot 5/1a Peter Maxwell Hogg See Address at Plot 5/1a Caroline Jane Hogg See Address at Plot 5/1a	Causey Park Farms Limited See Address at Plot 5/1a Causey Park Shooting Syndicate See Address at Plot 5/1a Northumberland Wildlife Trust See Address at Plot 5/1a	Caroline Jane Hogg See Address at Plot 5/1a Christine Anne Hogg See Address at Plot 5/1a John Stephen Hogg See Address at Plot 5/1a Peter Maxwell Hogg See Address at Plot 5/1a Causey Park Farms Limited See Address at Plot 5/1a Causey Park Shooting Syndicate See Address at Plot 5/1a Northumberland Wildlife Trust See Address at Plot 5/1a	Northumbrian Water Limited See Address at Plot 1/4a (in respect of underground water pipeline)

A1 in Northumberland: Morpeth to Ellingham

Part A of the Scheme

PART 1: Names and addresses for service of each person within Categories 1 and 2 as defined in Section 57 of the 2008 Act

Land Plans Sheet No.	Plot Ref	Description of Land	Category 1			Category 2
			(A person is within Category 1 if the applicant, after making diligent inquiry, knows that the person is an owner, lessee, tenant (whatever the tenancy period) or occupier of the land)			(A person is within Category 2 if the applicant, after making diligent inquiry, knows that the person – (a) is interested in the land, or (b) has power – (i) to sell and convey the land, or (ii) to release the land)
			Owners	Lessees or Tenants	Occupiers	
6	6/2i	All interests and rights in approximately 3435 square metres of shrubland and grassland (west of A1, Causey Park)	Christine Anne Hogg See Address at Plot 5/1a John Stephen Hogg See Address at Plot 5/1a Peter Maxwell Hogg See Address at Plot 5/1a Caroline Jane Hogg See Address at Plot 5/1a	Causey Park Farms Limited See Address at Plot 5/1a Causey Park Shooting Syndicate See Address at Plot 5/1a Northumberland Wildlife Trust See Address at Plot 5/1a	Caroline Jane Hogg See Address at Plot 5/1a Christine Anne Hogg See Address at Plot 5/1a John Stephen Hogg See Address at Plot 5/1a Peter Maxwell Hogg See Address at Plot 5/1a Causey Park Farms Limited See Address at Plot 5/1a Causey Park Shooting Syndicate See Address at Plot 5/1a Northumberland Wildlife Trust See Address at Plot 5/1a	None
6	6/2j	Temporary possession and use of approximately 15389 square metres of field and agricultural land (west of A1, Causey Park)	Christine Anne Hogg See Address at Plot 5/1a John Stephen Hogg See Address at Plot 5/1a Peter Maxwell Hogg See Address at Plot 5/1a Caroline Jane Hogg See Address at Plot 5/1a	Causey Park Farms Limited See Address at Plot 5/1a Causey Park Shooting Syndicate See Address at Plot 5/1a	As Lessees or Tenants	Northern Powergrid Holdings Company See Address at Plot 1/1d (in respect of overhead electricity line) Virgin Media See Address at Plot 1/1b (in respect of underground telecommunication cable) John Murray Hogg See Address at Plot 5/1c (in respect of drainage rights)

A1 in Northumberland: Morpeth to Ellingham

Part A of the Scheme

PART 1: Names and addresses for service of each person within Categories 1 and 2 as defined in Section 57 of the 2008 Act

Land Plans Sheet No.	Plot Ref	Description of Land	Category 1			Category 2
			Owners	Lessees or Tenants	Occupiers	
			(A person is within Category 1 if the applicant, after making diligent inquiry, knows that the person is an owner, lessee, tenant (whatever the tenancy period) or occupier of the land)			(A person is within Category 2 if the applicant, after making diligent inquiry, knows that the person – (a) is interested in the land, or (b) has power – (i) to sell and convey the land, or (ii) to release the land)
6	6/2k	Acquisition of rights over approximately 698 square metres of field and agricultural land (west of A1, Causey Park)	Christine Anne Hogg See Address at Plot 5/1a John Stephen Hogg See Address at Plot 5/1a Peter Maxwell Hogg See Address at Plot 5/1a Caroline Jane Hogg See Address at Plot 5/1a	Causey Park Farms Limited See Address at Plot 5/1a Causey Park Shooting Syndicate See Address at Plot 5/1a William Emmerson See Address at Plot 6/2e Dan Whittle See Address at Plot 6/2e	As Lessees or Tenants	Northern Powergrid Holdings Company See Address at Plot 1/1d (in respect of a Wayleave Agreement dated 4 January 1999) Northern Powergrid Holdings Company See Address at Plot 1/1d (in respect of overhead electricity line) Virgin Media See Address at Plot 1/1b (in respect of underground telecommunication cable)
6	6/2l	Acquisition of rights over approximately 171 square metres of field, agricultural land, shrubland and river (Earsdon Burn), bed and banks thereof (west of A1, Causey Park)	Christine Anne Hogg See Address at Plot 5/1a John Stephen Hogg See Address at Plot 5/1a Peter Maxwell Hogg See Address at Plot 5/1a Caroline Jane Hogg See Address at Plot 5/1a	Causey Park Farms Limited See Address at Plot 5/1a Causey Park Shooting Syndicate See Address at Plot 5/1a Northumberland Wildlife Trust See Address at Plot 5/1a	Caroline Jane Hogg See Address at Plot 5/1a Christine Anne Hogg See Address at Plot 5/1a John Stephen Hogg See Address at Plot 5/1a Peter Maxwell Hogg See Address at Plot 5/1a Causey Park Farms Limited See Address at Plot 5/1a Causey Park Shooting Syndicate See Address at Plot 5/1a Northumberland Wildlife Trust See Address at Plot 5/1a	None

A1 in Northumberland: Morpeth to Ellingham

Part A of the Scheme

PART 1: Names and addresses for service of each person within Categories 1 and 2 as defined in Section 57 of the 2008 Act

Land Plans Sheet No.	Plot Ref	Description of Land	Category 1 (A person is within Category 1 if the applicant, after making diligent inquiry, knows that the person is an owner, lessee, tenant (whatever the tenancy period) or occupier of the land)			Category 2 (A person is within Category 2 if the applicant, after making diligent inquiry, knows that the person – (a) is interested in the land, or (b) has power – (i) to sell and convey the land, or (ii) to release the land)
			Owners	Lessees or Tenants	Occupiers	
6	6/2m	Temporary possession and use of approximately 12711 square metres of field and agricultural land (west of A1, Causey Park)	Christine Anne Hogg See Address at Plot 5/1a John Stephen Hogg See Address at Plot 5/1a Peter Maxwell Hogg See Address at Plot 5/1a Caroline Jane Hogg See Address at Plot 5/1a	Causey Park Farms Limited See Address at Plot 5/1a Causey Park Shooting Syndicate See Address at Plot 5/1a	As Lessees or Tenants	Northern Powergrid Holdings Company See Address at Plot 1/1d (in respect of overhead electricity line) Virgin Media See Address at Plot 1/1b (in respect of underground telecommunication cable)
6	6/2n	Acquisition of rights over approximately 5430 square metres of field and agricultural land (west of A1, Causey Park)	Christine Anne Hogg See Address at Plot 5/1a John Stephen Hogg See Address at Plot 5/1a Peter Maxwell Hogg See Address at Plot 5/1a Caroline Jane Hogg See Address at Plot 5/1a	Causey Park Farms Limited See Address at Plot 5/1a Causey Park Shooting Syndicate See Address at Plot 5/1a	As Lessees or Tenants	Northern Gas Networks Limited See Address at Plot 1/1d (in respect of underground gas pipeline) Northern Powergrid Holdings Company See Address at Plot 1/1d (in respect of a Wayleave Agreement dated 4 January 1999) Northern Powergrid Holdings Company See Address at Plot 1/1d (in respect of overhead electricity line)

A1 in Northumberland: Morpeth to Ellingham

Part A of the Scheme

PART 1: Names and addresses for service of each person within Categories 1 and 2 as defined in Section 57 of the 2008 Act

Land Plans Sheet No.	Plot Ref	Description of Land	Category 1			Category 2		
			(A person is within Category 1 if the applicant, after making diligent inquiry, knows that the person is an owner, lessee, tenant (whatever the tenancy period) or occupier of the land)					
			Owners	Lessees or Tenants	Occupiers	(A person is within Category 2 if the applicant, after making diligent inquiry, knows that the person – (a) is interested in the land, or (b) has power – (i) to sell and convey the land, or (ii) to release the land)		
6	6/2o	Acquisition of rights over approximately 5761 square metres of field, agricultural land, public footpath (no 423/013) and drain (west of A1, Causey Park)	Christine Anne Hogg See Address at Plot 5/1a John Stephen Hogg See Address at Plot 5/1a Peter Maxwell Hogg See Address at Plot 5/1a Caroline Jane Hogg See Address at Plot 5/1a	Causey Park Farms Limited See Address at Plot 5/1a Causey Park Shooting Syndicate See Address at Plot 5/1a Northumberland Wildlife Trust See Address at Plot 5/1a	Caroline Jane Hogg See Address at Plot 5/1a Christine Anne Hogg See Address at Plot 5/1a John Stephen Hogg See Address at Plot 5/1a Peter Maxwell Hogg See Address at Plot 5/1a Causey Park Farms Limited See Address at Plot 5/1a Causey Park Shooting Syndicate See Address at Plot 5/1a Northumberland Wildlife Trust See Address at Plot 5/1a Northumberland County Council See Address at Plot 1/1a (in respect of a public footpath no 423/013)	British Gas Limited See Address at Plot 1/4c (in respect of rights granted by a Deed of Grant of Easement dated 26 October 1982) National Grid Gas plc See Address at Plot 6/2a (in respect of underground gas pipeline) John Murray Hogg See Address at Plot 5/1c (in respect of drainage rights)		

A1 in Northumberland: Morpeth to Ellingham

Part A of the Scheme

PART 1: Names and addresses for service of each person within Categories 1 and 2 as defined in Section 57 of the 2008 Act

Land Plans Sheet No.	Plot Ref	Description of Land	Category 1 <small>(A person is within Category 1 if the applicant, after making diligent inquiry, knows that the person is an owner, lessee, tenant (whatever the tenancy period) or occupier of the land)</small>			Category 2 <small>(A person is within Category 2 if the applicant, after making diligent inquiry, knows that the person – (a) is interested in the land, or (b) has power – (i) to sell and convey the land, or (ii) to release the land)</small>
			Owners	Lessees or Tenants	Occupiers	
6	6/2p	Temporary possession and use of approximately 75551 square metres of field and agricultural land (west of A1, Causey Park)	Christine Anne Hogg See Address at Plot 5/1a John Stephen Hogg See Address at Plot 5/1a Peter Maxwell Hogg See Address at Plot 5/1a Caroline Jane Hogg See Address at Plot 5/1a	Causey Park Farms Limited See Address at Plot 5/1a Causey Park Shooting Syndicate See Address at Plot 5/1a Northumberland Wildlife Trust See Address at Plot 5/1a	Caroline Jane Hogg See Address at Plot 5/1a Christine Anne Hogg See Address at Plot 5/1a John Stephen Hogg See Address at Plot 5/1a Peter Maxwell Hogg See Address at Plot 5/1a Causey Park Farms Limited See Address at Plot 5/1a Causey Park Shooting Syndicate See Address at Plot 5/1a Northumberland Wildlife Trust See Address at Plot 5/1a	British Gas Limited See Address at Plot 1/4c (in respect of rights granted by a Deed of Grant of Easement dated 26 October 1982) National Grid Gas plc See Address at Plot 6/2a (in respect of underground gas pipeline) Northern Gas Networks Limited See Address at Plot 1/1d (in respect of underground gas pipeline) Northumbrian Water Limited See Address at Plot 1/4a (in respect of underground water pipeline)

A1 in Northumberland: Morpeth to Ellingham

Part A of the Scheme

PART 1: Names and addresses for service of each person within Categories 1 and 2 as defined in Section 57 of the 2008 Act

Land Plans Sheet No.	Plot Ref	Description of Land	Category 1			Category 2		
			(A person is within Category 1 if the applicant, after making diligent inquiry, knows that the person is an owner, lessee, tenant (whatever the tenancy period) or occupier of the land)					
			Owners	Lessees or Tenants	Occupiers	(A person is within Category 2 if the applicant, after making diligent inquiry, knows that the person – (a) is interested in the land, or (b) has power – (i) to sell and convey the land, or (ii) to release the land)		
6	6/2q	Temporary possession and use of approximately 2265 square metres of woodland, public footpath (no 423/013) and drain (west of A1, Causey Park)	Christine Anne Hogg See Address at Plot 5/1a John Stephen Hogg See Address at Plot 5/1a Peter Maxwell Hogg See Address at Plot 5/1a Caroline Jane Hogg See Address at Plot 5/1a	Causey Park Farms Limited See Address at Plot 5/1a Causey Park Shooting Syndicate See Address at Plot 5/1a Northumberland Wildlife Trust See Address at Plot 5/1a	Caroline Jane Hogg See Address at Plot 5/1a Christine Anne Hogg See Address at Plot 5/1a John Stephen Hogg See Address at Plot 5/1a Peter Maxwell Hogg See Address at Plot 5/1a Causey Park Farms Limited See Address at Plot 5/1a Causey Park Shooting Syndicate See Address at Plot 5/1a Northumberland Wildlife Trust See Address at Plot 5/1a Northumberland County Council See Address at Plot 1/1a (in respect of a public footpath no 423/013)	British Gas Limited See Address at Plot 1/4c (in respect of rights granted by a Deed of Grant of Easement dated 26 October 1982) Northern Gas Networks Limited See Address at Plot 1/1d (in respect of underground gas pipeline) John Murray Hogg See Address at Plot 5/1c (in respect of drainage rights)		

A1 in Northumberland: Morpeth to Ellingham

Part A of the Scheme

PART 1: Names and addresses for service of each person within Categories 1 and 2 as defined in Section 57 of the 2008 Act

Land Plans Sheet No.	Plot Ref	Description of Land	Category 1 (A person is within Category 1 if the applicant, after making diligent inquiry, knows that the person is an owner, lessee, tenant (whatever the tenancy period) or occupier of the land)			Category 2 (A person is within Category 2 if the applicant, after making diligent inquiry, knows that the person – (a) is interested in the land, or (b) has power – (i) to sell and convey the land, or (ii) to release the land)
			Owners	Lessees or Tenants	Occupiers	
6	6/2r	Acquisition of rights over approximately 6359 square metres of field, agricultural land and shrubland (west of A1, Causey Park)	Christine Anne Hogg See Address at Plot 5/1a John Stephen Hogg See Address at Plot 5/1a Peter Maxwell Hogg See Address at Plot 5/1a Caroline Jane Hogg See Address at Plot 5/1a	Causey Park Farms Limited See Address at Plot 5/1a Causey Park Shooting Syndicate See Address at Plot 5/1a Northumberland Wildlife Trust See Address at Plot 5/1a	Caroline Jane Hogg See Address at Plot 5/1a Christine Anne Hogg See Address at Plot 5/1a John Stephen Hogg See Address at Plot 5/1a Peter Maxwell Hogg See Address at Plot 5/1a Causey Park Farms Limited See Address at Plot 5/1a Causey Park Shooting Syndicate See Address at Plot 5/1a Northumberland Wildlife Trust See Address at Plot 5/1a	British Gas Limited See Address at Plot 1/4c (in respect of rights granted by a Deed of Grant of Easement dated 26 October 1982) National Grid Gas plc See Address at Plot 6/2a (in respect of underground gas pipeline) Northern Gas Networks Limited See Address at Plot 1/1d (in respect of underground gas pipeline)

A1 in Northumberland: Morpeth to Ellingham

Part A of the Scheme

PART 1: Names and addresses for service of each person within Categories 1 and 2 as defined in Section 57 of the 2008 Act

Land Plans Sheet No.	Plot Ref	Description of Land	Category 1			Category 2
			Owners	Lessees or Tenants	Occupiers	(A person is within Category 2 if the applicant, after making diligent inquiry, knows that the person – (a) is interested in the land, or (b) has power – (i) to sell and convey the land, or (ii) to release the land)
6	6/2s	Temporary possession and use of approximately 13836 square metres of field, agricultural land and woodland (west of A1, Causey Park)	Christine Anne Hogg See Address at Plot 5/1a John Stephen Hogg See Address at Plot 5/1a Peter Maxwell Hogg See Address at Plot 5/1a Caroline Jane Hogg See Address at Plot 5/1a	Causey Park Farms Limited See Address at Plot 5/1a Causey Park Shooting Syndicate See Address at Plot 5/1a Northumberland Wildlife Trust See Address at Plot 5/1a	Caroline Jane Hogg See Address at Plot 5/1a Christine Anne Hogg See Address at Plot 5/1a John Stephen Hogg See Address at Plot 5/1a Peter Maxwell Hogg See Address at Plot 5/1a Causey Park Farms Limited See Address at Plot 5/1a Causey Park Shooting Syndicate See Address at Plot 5/1a Northumberland Wildlife Trust See Address at Plot 5/1a	British Gas Limited See Address at Plot 1/4c (in respect of rights granted by a Deed of Grant of Easement dated 26 October 1982) National Grid Gas plc See Address at Plot 6/2a (in respect of underground gas pipeline) Northern Gas Networks Limited See Address at Plot 1/1d (in respect of underground gas pipeline) Northumbrian Water Limited See Address at Plot 1/4a (in respect of underground water pipeline) Vodafone Limited See Address at Plot 1/1g (in respect of underground telecommunication cable)
6	6/2t	All interests and rights in approximately 52 square metres of access splay (east of A1, Causey Park)	Christine Anne Hogg See Address at Plot 5/1a John Stephen Hogg See Address at Plot 5/1a Peter Maxwell Hogg See Address at Plot 5/1a Caroline Jane Hogg See Address at Plot 5/1a	Hilary Turnbull Causey Park Lodge Causey Park Morpeth Northumberland NE61 3EN Tom Turnbull Causey Park Lodge Causey Park Morpeth Northumberland NE61 3EN	As Lessees or Tenants	None

A1 in Northumberland: Morpeth to Ellingham

Part A of the Scheme

PART 1: Names and addresses for service of each person within Categories 1 and 2 as defined in Section 57 of the 2008 Act

Land Plans Sheet No.	Plot Ref	Description of Land	Category 1			Category 2
			Owners	Lessees or Tenants	Occupiers	
			(A person is within Category 1 if the applicant, after making diligent inquiry, knows that the person is an owner, lessee, tenant (whatever the tenancy period) or occupier of the land)			(A person is within Category 2 if the applicant, after making diligent inquiry, knows that the person – (a) is interested in the land, or (b) has power – (i) to sell and convey the land, or (ii) to release the land)
6	6/3a	All interests and rights in approximately 5011 square metres of field, agricultural land and hedgerow (west of The Oak Inn, Causey Park)	John Stephen Hogg See Address at Plot 5/1a Peter Maxwell Hogg See Address at Plot 5/1a	Shell & Sheep Limited See Address at Plot 5/7a Michelle Dixon See Address at Plot 5/7a Stephen Lee Dixon See Address at Plot 5/7a	As Lessees or Tenants	British Gas Limited See Address at Plot 1/4c (in respect of rights granted by Deeds dated 6 September 1989 and 2 August 1989) Northern Gas Networks Limited See Address at Plot 1/1d (in respect of underground gas pipeline) Northern Powergrid Holdings Company See Address at Plot 1/1d (in respect of overhead electricity line)
6	6/3b	Acquisition of rights over approximately 4260 square metres of field and agricultural land (west of A1, Causey Park)	John Stephen Hogg See Address at Plot 5/1a Peter Maxwell Hogg See Address at Plot 5/1a	Shell & Sheep Limited See Address at Plot 5/7a Michelle Dixon See Address at Plot 5/7a Stephen Lee Dixon See Address at Plot 5/7a	As Lessees or Tenants	British Gas Limited See Address at Plot 1/4c (in respect of rights granted by Deeds dated 6 September 1989 and 2 August 1989) Northern Gas Networks Limited See Address at Plot 1/1d (in respect of underground gas pipeline) Northern Powergrid Holdings Company See Address at Plot 1/1d (in respect of overhead electricity line)

A1 in Northumberland: Morpeth to Ellingham

Part A of the Scheme

PART 1: Names and addresses for service of each person within Categories 1 and 2 as defined in Section 57 of the 2008 Act

Land Plans Sheet No.	Plot Ref	Description of Land	Category 1			Category 2
			(A person is within Category 1 if the applicant, after making diligent inquiry, knows that the person is an owner, lessee, tenant (whatever the tenancy period) or occupier of the land)			(A person is within Category 2 if the applicant, after making diligent inquiry, knows that the person – (a) is interested in the land, or (b) has power – (i) to sell and convey the land, or (ii) to release the land)
			Owners	Lessees or Tenants	Occupiers	
6	6/3c	Temporary possession and use of approximately 8880 square metres of field, agricultural land and drain (west of A1, Causey Park)	John Stephen Hogg See Address at Plot 5/1a Peter Maxwell Hogg See Address at Plot 5/1a	Shell & Sheep Limited See Address at Plot 5/7a Michelle Dixon See Address at Plot 5/7a Stephen Lee Dixon See Address at Plot 5/7a	As Lessees or Tenants	British Gas Limited See Address at Plot 1/4c (in respect of rights granted by Deeds dated 6 September 1989 and 2 August 1989) Northern Gas Networks Limited See Address at Plot 1/1d (in respect of underground gas pipeline) Northern Powergrid Holdings Company See Address at Plot 1/1d (in respect of overhead electricity line)
6	6/3d	Temporary possession and use of approximately 88 square metres of field and agricultural land (west of A1, Causey Park)	John Stephen Hogg See Address at Plot 5/1a Peter Maxwell Hogg See Address at Plot 5/1a	Shell & Sheep Limited See Address at Plot 5/7a Michelle Dixon See Address at Plot 5/7a Stephen Lee Dixon See Address at Plot 5/7a	As Lessees or Tenants	British Gas Limited See Address at Plot 1/4c (in respect of rights granted by Deeds dated 6 September 1989 and 2 August 1989)
6	6/3e	Acquisition of rights over approximately 39 square metres of field and agricultural land (west of A1, Causey Park)	John Stephen Hogg See Address at Plot 5/1a Peter Maxwell Hogg See Address at Plot 5/1a	Shell & Sheep Limited See Address at Plot 5/7a Michelle Dixon See Address at Plot 5/7a Stephen Lee Dixon See Address at Plot 5/7a	As Lessees or Tenants	None

A1 in Northumberland: Morpeth to Ellingham

Part A of the Scheme

PART 1: Names and addresses for service of each person within Categories 1 and 2 as defined in Section 57 of the 2008 Act

Land Plans Sheet No.	Plot Ref	Description of Land	Category 1			Category 2
			(A person is within Category 1 if the applicant, after making diligent inquiry, knows that the person is an owner, lessee, tenant (whatever the tenancy period) or occupier of the land)			(A person is within Category 2 if the applicant, after making diligent inquiry, knows that the person – (a) is interested in the land, or (b) has power – (i) to sell and convey the land, or (ii) to release the land)
			Owners	Lessees or Tenants	Occupiers	
6	6/4a	All interests and rights in approximately 335 square metres of river (Earsdon Burn), bed and banks thereof and woodland (west of A1, Causey Park)	Christine Anne Hogg See Address at Plot 5/1a (in respect of half-width of river Earsdon Burn) John Stephen Hogg See Address at Plot 5/1a (in respect of half-width of river Earsdon Burn) Peter Maxwell Hogg See Address at Plot 5/1a (in respect of half-width of river Earsdon Burn) Caroline Jane Hogg See Address at Plot 5/1a (in respect of half-width of river Earsdon Burn) Unknown	None	Unknown	Northern Gas Networks Limited See Address at Plot 1/1d (in respect of underground gas pipeline)

A1 in Northumberland: Morpeth to Ellingham

Part A of the Scheme

PART 1: Names and addresses for service of each person within Categories 1 and 2 as defined in Section 57 of the 2008 Act

Land Plans Sheet No.	Plot Ref	Description of Land	Category 1			Category 2
			Owners	Lessees or Tenants	Occupiers	
			(A person is within Category 1 if the applicant, after making diligent inquiry, knows that the person is an owner, lessee, tenant (whatever the tenancy period) or occupier of the land)			(A person is within Category 2 if the applicant, after making diligent inquiry, knows that the person – (a) is interested in the land, or (b) has power – (i) to sell and convey the land, or (ii) to release the land)
6	6/5a	All interests and rights in approximately 4951 square metres of public road (unnamed) and verges (west of A1, Causey Park)	<p>Northumberland County Council See Address at Plot 1/1a (as highway authority)</p> <p>Christine Anne Hogg See Address at Plot 5/1a (in respect of subsoil up to half width of highway)</p> <p>John Stephen Hogg See Address at Plot 5/1a (in respect of subsoil up to half width of highway)</p> <p>Peter Maxwell Hogg See Address at Plot 5/1a (in respect of subsoil up to half width of highway)</p> <p>Caroline Jane Hogg See Address at Plot 5/1a (in respect of subsoil up to half width of highway)</p> <p>Debra Oswell Burnside Causey Park Bridge Morpeth Northumberland NE61 3EL (in respect of subsoil up to half width of highway)</p>	None	Northumberland County Council See Address at Plot 1/1a (as highway authority)	<p>Northern Gas Networks Limited See Address at Plot 1/1d (in respect of underground gas pipeline)</p> <p>Northern Powergrid Holdings Company See Address at Plot 1/1d (in respect of overhead electricity line)</p> <p>Northumbrian Water Limited See Address at Plot 1/4a (in respect of underground water pipeline)</p> <p>Vodafone Limited See Address at Plot 1/1g (in respect of underground telecommunication cable)</p>

A1 in Northumberland: Morpeth to Ellingham

Part A of the Scheme

PART 1: Names and addresses for service of each person within Categories 1 and 2 as defined in Section 57 of the 2008 Act

Land Plans Sheet No.	Plot Ref	Description of Land	Category 1			Category 2
			Owners	Lessees or Tenants	Occupiers	
	6/5a Cont'd		<p>Michael Anthony Oswell Burnside Causey Park Bridge Morpeth Northumberland NE61 3EL (in respect of subsoil up to half width of highway)</p> <p>Elizabeth Youll Bridge House Causey park Morpeth Northumberland NE61 3EL (in respect of subsoil up to half width of highway)</p> <p>Rachel Youll Four Gables Bungalow Causey Park Morpeth Northumberland NE61 3EL (in respect of subsoil up to half width of highway)</p> <p>Rodney Youll Bridge House Causey Park Morpeth Northumberland NE61 3EL (in respect of subsoil up to half width of highway)</p>			<p>(A person is within Category 1 if the applicant, after making diligent inquiry, knows that the person is an owner, lessee, tenant (whatever the tenancy period) or occupier of the land)</p> <p>(A person is within Category 2 if the applicant, after making diligent inquiry, knows that the person – (a) is interested in the land, or (b) has power – (i) to sell and convey the land, or (ii) to release the land)</p>

A1 in Northumberland: Morpeth to Ellingham
Part A of the Scheme

PART 1: Names and addresses for service of each person within Categories 1 and 2 as defined in Section 57 of the 2008 Act

Land Plans Sheet No.	Plot Ref	Description of Land	Category 1			Category 2
			Owners	Lessees or Tenants	Occupiers	(A person is within Category 2 if the applicant, after making diligent inquiry, knows that the person – (a) is interested in the land, or (b) has power – (i) to sell and convey the land, or (ii) to release the land)
	6/5a Cont'd		Stephen John Youll Four Gables Bungalow Causey Park Morpeth Northumberland NE61 3EL (in respect of subsoil up to half width of highway)			

A1 in Northumberland: Morpeth to Ellingham

Part A of the Scheme

PART 1: Names and addresses for service of each person within Categories 1 and 2 as defined in Section 57 of the 2008 Act

Land Plans Sheet No.	Plot Ref	Description of Land	Category 1 (A person is within Category 1 if the applicant, after making diligent inquiry, knows that the person is an owner, lessee, tenant (whatever the tenancy period) or occupier of the land)			Category 2 (A person is within Category 2 if the applicant, after making diligent inquiry, knows that the person – (a) is interested in the land, or (b) has power – (i) to sell and convey the land, or (ii) to release the land)
			Owners	Lessees or Tenants	Occupiers	
6	6/5b	All interests and rights in approximately 306 square metres of public road (unnamed) and verges (west of A1, Causey Park)	<p>Northumberland County Council See Address at Plot 1/1a (as highway authority)</p> <p>John Stephen Hogg See Address at Plot 5/1a (in respect of subsoil up to half width of highway)</p> <p>Peter Maxwell Hogg See Address at Plot 5/1a (in respect of subsoil up to half width of highway)</p> <p>Karen Avril Lowerson 75B Barclay Road Walthamstow London E17 9JH (in respect of subsoil up to half width of highway)</p> <p>Paul James Lowerson 75B Barclay Road Walthamstow London E17 9JH (in respect of subsoil up to half width of highway)</p>	None	<p>Northumberland County Council See Address at Plot 1/1a (as highway authority)</p>	<p>Northern Gas Networks Limited See Address at Plot 1/1d (in respect of underground gas pipeline)</p> <p>Northern Powergrid Holdings Company See Address at Plot 1/1d (in respect of overhead electricity line)</p> <p>Northumbrian Water Limited See Address at Plot 1/4a (in respect of underground water pipeline)</p> <p>Openreach Limited Kelvin House 123 Judd Street London WC1H 9NP (in respect of overhead telecommunication line)</p> <p>Vodafone Limited See Address at Plot 1/1g (in respect of underground telecommunication cable)</p>

A1 in Northumberland: Morpeth to Ellingham

Part A of the Scheme

PART 1: Names and addresses for service of each person within Categories 1 and 2 as defined in Section 57 of the 2008 Act

Land Plans Sheet No.	Plot Ref	Description of Land	Category 1			Category 2
			(A person is within Category 1 if the applicant, after making diligent inquiry, knows that the person is an owner, lessee, tenant (whatever the tenancy period) or occupier of the land)			(A person is within Category 2 if the applicant, after making diligent inquiry, knows that the person – (a) is interested in the land, or (b) has power – (i) to sell and convey the land, or (ii) to release the land)
			Owners	Lessees or Tenants	Occupiers	
6	6/6a	Temporary possession and use of approximately 1508 square metres of woodland, public footpath (no 423/017) and hedgerow (west of A1, Causey Park)	Elizabeth Youll See Address at Plot 6/5a Rodney Youll See Address at Plot 6/5a	None	Elizabeth Youll See Address at Plot 6/5a Rodney Youll See Address at Plot 6/5a Northumberland County Council See Address at Plot 1/1a (in respect of a public footpath no 423/017)	None
6	6/7a	Temporary possession and use of approximately 864 square metres of part of garden and hedgerow (Burnside, Causey Park)	Debra Oswell See Address at Plot 6/5a Michael Anthony Oswell See Address at Plot 6/5a	None	As Owners	Clydesdale Bank plc 30 St. Vincent Place Glasgow Lanarkshire G1 2HL (as mortgagee for Debra Oswell and Michael Anthony Oswell in respect of Burnside, Causey Park Bridge, Morpeth, Northumberland NE61 3EL)
6	6/8a	Temporary possession and use of approximately 550 square metres of part of garden (Burnside, Causey Park)	Karen Avril Lowerson See Address at Plot 6/5b Paul James Lowerson See Address at Plot 6/5b Unknown (in respect of mines and minerals)	None	Debra Oswell See Address at Plot 6/5a Michael Anthony Oswell See Address at Plot 6/5a	Bank of Scotland plc The Mound Edinburgh EH1 1YZ (as mortgagee for Karen Avril Lowerson and Paul James Lowerson in respect of garden, Burnside, Causey Park)

A1 in Northumberland: Morpeth to Ellingham

Part A of the Scheme

PART 1: Names and addresses for service of each person within Categories 1 and 2 as defined in Section 57 of the 2008 Act

Land Plans Sheet No.	Plot Ref	Description of Land	Category 1			Category 2
			(A person is within Category 1 if the applicant, after making diligent inquiry, knows that the person is an owner, lessee, tenant (whatever the tenancy period) or occupier of the land)			(A person is within Category 2 if the applicant, after making diligent inquiry, knows that the person – (a) is interested in the land, or (b) has power – (i) to sell and convey the land, or (ii) to release the land)
			Owners	Lessees or Tenants	Occupiers	
6	6/9a	All interests and rights in approximately 30235 square metres of public highway (A1) and verges (Causey Park)	Highways England Company Limited See Address at Plot 1/1a (as highway authority)	None	As Owner	National Grid Gas plc See Address at Plot 6/2a (in respect of underground gas pipeline) Northern Gas Networks Limited See Address at Plot 1/1d (in respect of underground gas pipeline) Northumbrian Water Limited See Address at Plot 1/4a (in respect of underground water pipeline) Vodafone Limited See Address at Plot 1/1g (in respect of underground telecommunication cable)
6	6/9b	Temporary possession and use of approximately 347 square metres of woodland (east of A1, Causey Park)	Highways England Company Limited See Address at Plot 1/1a	None	As Owner	Northumbrian Water Limited See Address at Plot 1/4a (in respect of underground water pipeline)
6	6/10a	All interests and rights in approximately 27 square metres of access splay (east of A1, Causey Park)	Ken Jackson High Trees Causey Park Morpeth Northumberland NE61 3EL	None	Ken Jackson High Trees Causey Park Morpeth Northumberland NE61 3EL Katie Jackson High Trees Causey Park Morpeth Northumberland NE61 3EL	None

A1 in Northumberland: Morpeth to Ellingham

Part A of the Scheme

PART 1: Names and addresses for service of each person within Categories 1 and 2 as defined in Section 57 of the 2008 Act

Land Plans Sheet No.	Plot Ref	Description of Land	Category 1			Category 2
			(A person is within Category 1 if the applicant, after making diligent inquiry, knows that the person is an owner, lessee, tenant (whatever the tenancy period) or occupier of the land)			(A person is within Category 2 if the applicant, after making diligent inquiry, knows that the person – (a) is interested in the land, or (b) has power – (i) to sell and convey the land, or (ii) to release the land)
			Owners	Lessees or Tenants	Occupiers	
6	6/11a	Temporary possession and use of approximately 84 square metres of woodland and river (Earsdon Burn), bed and banks thereof (east of A1, Causey Park)	Frederick Younger Ryle See Address at Plot 4/22a	None	As Owner	William Younger Ryle South Acton Farm Felton Morpeth Northumberland NE65 9NS (in respect of rights reserved by a Deed dated 14 March 1990)
6	6/12a	Temporary possession and use of approximately 395 square metres of woodland and public footpath (no 423/008) (east of A1, Causey Park)	John Frederick Gregory Hillside Earsdon Hill Earsdon Morpeth Northumberland NE61 3ES Philip John Gregory Hillside Earsdon Hill Earsdon Morpeth Northumberland NE61 3ES	None	John Frederick Gregory Hillside Earsdon Hill Earsdon Morpeth Northumberland NE61 3ES Philip John Gregory Hillside Earsdon Hill Earsdon Morpeth Northumberland NE61 3ES Northumberland County Council See Address at Plot 1/1a (in respect of public footpath no 423/008)	HSBC UK Bank plc 1 Centenary Square Birmingham West Midlands B1 1HQ (as mortgagee for John Frederick Gregory and Philip John Gregory in respect of part of Earsdon Hill Farm, Earsdon, Morpeth) Northumbrian Water Limited See Address at Plot 1/4a (in respect of underground water pipeline)

A1 in Northumberland: Morpeth to Ellingham

Part A of the Scheme

PART 1: Names and addresses for service of each person within Categories 1 and 2 as defined in Section 57 of the 2008 Act

Land Plans Sheet No.	Plot Ref	Description of Land	Category 1			Category 2
			Owners	Lessees or Tenants	Occupiers	
			(A person is within Category 1 if the applicant, after making diligent inquiry, knows that the person is an owner, lessee, tenant (whatever the tenancy period) or occupier of the land)			(A person is within Category 2 if the applicant, after making diligent inquiry, knows that the person – (a) is interested in the land, or (b) has power – (i) to sell and convey the land, or (ii) to release the land)
6	6/13a	All interests and rights in approximately 531 square metres of public road (unnamed) and verges (Causey Park)	Church Commissioners for England Church House Great Smith Street London SW1P 3AZ (in respect of mines and minerals) Northumberland County Council See Address at Plot 1/1a	None	Northumberland County Council See Address at Plot 1/1a	Northumbrian Water Limited See Address at Plot 1/4a (in respect of underground water pipeline)

A1 in Northumberland: Morpeth to Ellingham

Part A of the Scheme

PART 1: Names and addresses for service of each person within Categories 1 and 2 as defined in Section 57 of the 2008 Act

Land Plans Sheet No.	Plot Ref	Description of Land	Category 1			Category 2
			Owners	Lessees or Tenants	Occupiers	
			(A person is within Category 1 if the applicant, after making diligent inquiry, knows that the person is an owner, lessee, tenant (whatever the tenancy period) or occupier of the land)			(A person is within Category 2 if the applicant, after making diligent inquiry, knows that the person – (a) is interested in the land, or (b) has power – (i) to sell and convey the land, or (ii) to release the land)
7	7/1a	Temporary possession and use of approximately 754 square metres of private recreational ground, shrubland, woodland and drain (Burgham Park Golf and Leisure Club, Eshott)	Burgham Park Properties Limited Temple Chambers Douro Terrace Sunderland SR2 7DX Unknown (in respect of mines and minerals)	1stForeGolf Limited 4 Douro Terrace Sunderland Tyne & Wear SR2 7DX	Burgham Park Properties Limited Temple Chambers Douro Terrace Sunderland SR2 7DX As Lessee or Tenant	Barkel Developments Limited The Farmhouse Burgham Park Felton Morpeth Northumberland NE65 9QP (in respect of rights granted by a Deed dated 28 September 2000) British Rail Pension Trustee Company Limited 7th Floor Exchange House 12 Exchange Square London EC2A 2NY (in respect of rights reserved by a Conveyance dated 10 February 1988) Burgham Park Golf Club Felton Morpeth NE65 9QP (in respect of rights granted by a Transfer dated 6 October 1993 and in respect of rights granted by a Deed dated 16 February 1999) Northumbrian Water Limited See Address at Plot 1/4a (in respect of rights granted by a Deed dated 12 March 1996)

A1 in Northumberland: Morpeth to Ellingham

Part A of the Scheme

PART 1: Names and addresses for service of each person within Categories 1 and 2 as defined in Section 57 of the 2008 Act

Land Plans Sheet No.	Plot Ref	Description of Land	Category 1			Category 2
			Owners	Lessees or Tenants	Occupiers	
			(A person is within Category 1 if the applicant, after making diligent inquiry, knows that the person is an owner, lessee, tenant (whatever the tenancy period) or occupier of the land)			(A person is within Category 2 if the applicant, after making diligent inquiry, knows that the person – (a) is interested in the land, or (b) has power – (i) to sell and convey the land, or (ii) to release the land)
7	7/2a	All interests and rights in approximately 78987 square metres of shrubland, pond, private access track and river (Longdike Burn), bed and banks thereof (west of A1, Eshott)	Isabella Holdings Limited Swallow House Parsons Road Washington Tyne & Wear NE37 1EZ Unknown (in respect of mines and minerals)	None	Unknown	Barkel Developments Limited See Address at Plot 7/1a (in respect of drainage rights) Northern Powergrid Holdings Company See Address at Plot 1/1d (in respect of overhead electricity line) Vodafone Limited See Address at Plot 1/1g (in respect of underground telecommunication cable)

A1 in Northumberland: Morpeth to Ellingham

Part A of the Scheme

PART 1: Names and addresses for service of each person within Categories 1 and 2 as defined in Section 57 of the 2008 Act

Land Plans Sheet No.	Plot Ref	Description of Land	Category 1			Category 2
			Owners	Lessees or Tenants	Occupiers	
			(A person is within Category 1 if the applicant, after making diligent inquiry, knows that the person is an owner, lessee, tenant (whatever the tenancy period) or occupier of the land)			(A person is within Category 2 if the applicant, after making diligent inquiry, knows that the person – (a) is interested in the land, or (b) has power – (i) to sell and convey the land, or (ii) to release the land)
7	7/3a	All interests and rights in approximately 4947 square metres of public road (Burgham Park Road), verges, woodland and river (Longdike Burn), bed and banks thereof (Causey Park)	<p>Isabella Holdings Limited See Address at Plot 7/2a (in respect of subsoil up to half width of highway)</p> <p>Millhouse Developments Limited Steel House Ponds Court Genesis Way Consett DH8 5XP (in respect of subsoil up to half width of highway)</p> <p>Northumberland County Council See Address at Plot 1/1a (as highway authority)</p> <p>John Stephen Hogg See Address at Plot 5/1a (in respect of subsoil up to half width of highway)</p> <p>Peter Maxwell Hogg See Address at Plot 5/1a (in respect of subsoil up to half width of highway)</p>	None	Northumberland County Council See Address at Plot 1/1a (as highway authority)	<p>Northern Powergrid Holdings Company See Address at Plot 1/1d (in respect of overhead electricity line)</p> <p>Vodafone Limited See Address at Plot 1/1g (in respect of underground telecommunication cable)</p>
7	7/4a	Temporary possession and use of approximately 393 square metres of woodland (west of A1, Causey Park)	<p>Millhouse Developments Limited See Address at Plot 7/3a</p> <p>Unknown (in respect of mines and minerals)</p>	<p>David Maurice Dungait See Address at Plot 2/8a</p> <p>John Dungait See Address at Plot 2/8a</p>	As Lessees or Tenants	Unknown (in respect of rights reserved by a Conveyance dated 10 February 1988)

A1 in Northumberland: Morpeth to Ellingham

Part A of the Scheme

PART 1: Names and addresses for service of each person within Categories 1 and 2 as defined in Section 57 of the 2008 Act

Land Plans Sheet No.	Plot Ref	Description of Land	Category 1			Category 2
			Owners	Lessees or Tenants	Occupiers	(A person is within Category 2 if the applicant, after making diligent inquiry, knows that the person – (a) is interested in the land, or (b) has power – (i) to sell and convey the land, or (ii) to release the land)
7	7/4b	All interests and rights in approximately 511 square metres of woodland (west of A1, Causey Park)	Millhouse Developments Limited See Address at Plot 7/3a Unknown (in respect of mines and minerals)	David Maurice Dungait See Address at Plot 2/8a John Dungait See Address at Plot 2/8a	As Lessees or Tenants	Unknown (in respect of rights reserved by a Conveyance dated 10 February 1988)
7	7/4c	Acquisition of rights over approximately 74 square metres of woodland and river (Longdike Burn), bed and banks thereof (west of A1, Causey Park)	Millhouse Developments Limited See Address at Plot 7/3a Unknown (in respect of mines and minerals)	David Maurice Dungait See Address at Plot 2/8a John Dungait See Address at Plot 2/8a	As Lessees or Tenants	Unknown (in respect of rights reserved by a Conveyance dated 10 February 1988)
7	7/4d	Temporary possession and use of approximately 141 square metres of woodland and river (Longdike Burn), bed and banks thereof (west of A1, Causey Park)	Millhouse Developments Limited See Address at Plot 7/3a Unknown (in respect of mines and minerals)	David Maurice Dungait See Address at Plot 2/8a John Dungait See Address at Plot 2/8a	As Lessees or Tenants	Unknown (in respect of rights reserved by a Conveyance dated 10 February 1988)
7	7/4e	Acquisition of rights over approximately 62 square metres of woodland (west of A1, Causey Park)	Millhouse Developments Limited See Address at Plot 7/3a Unknown (in respect of mines and minerals)	David Maurice Dungait See Address at Plot 2/8a John Dungait See Address at Plot 2/8a	As Lessees or Tenants	Unknown (in respect of rights reserved by a Conveyance dated 10 February 1988)
7	7/4f	Temporary possession and use of approximately 215 square metres of woodland and river (Longdike Burn), bed and banks thereof (west of A1, Causey Park)	Millhouse Developments Limited See Address at Plot 7/3a Unknown (in respect of mines and minerals)	David Maurice Dungait See Address at Plot 2/8a John Dungait See Address at Plot 2/8a	As Lessees or Tenants	Unknown (in respect of rights reserved by a Conveyance dated 10 February 1988)

A1 in Northumberland: Morpeth to Ellingham

Part A of the Scheme

PART 1: Names and addresses for service of each person within Categories 1 and 2 as defined in Section 57 of the 2008 Act

Land Plans Sheet No.	Plot Ref	Description of Land	Category 1			Category 2
			(A person is within Category 1 if the applicant, after making diligent inquiry, knows that the person is an owner, lessee, tenant (whatever the tenancy period) or occupier of the land)			(A person is within Category 2 if the applicant, after making diligent inquiry, knows that the person – (a) is interested in the land, or (b) has power – (i) to sell and convey the land, or (ii) to release the land)
			Owners	Lessees or Tenants	Occupiers	
7	7/4g	Temporary possession and use of approximately 5 square metres of woodland (west of A1, Causey Park)	Millhouse Developments Limited See Address at Plot 7/3a Unknown (in respect of mines and minerals)	David Maurice Dungait See Address at Plot 2/8a John Dungait See Address at Plot 2/8a	As Lessees or Tenants	Unknown (in respect of rights reserved by a Conveyance dated 10 February 1988)
7	7/5a	All interests and rights in approximately 37692 square metres of public highway (A1) and verges (Causey Park)	Highways England Company Limited See Address at Plot 1/1a (as highway authority)	None	As Owner	Northern Gas Networks Limited See Address at Plot 1/1d (in respect of underground gas pipeline) Northern Powergrid Holdings Company See Address at Plot 1/1d (in respect of overhead electricity line) Virgin Media See Address at Plot 1/1b (in respect of underground telecommunication cable) Vodafone Limited See Address at Plot 1/1g (in respect of underground telecommunication cable)
7	7/5b	All interests and rights in approximately 1225 square metres of verge and hedgerow (west of A1, Eshott)	Highways England Company Limited See Address at Plot 1/1a (as highway authority)	None	As Owner	Vodafone Limited See Address at Plot 1/1g (in respect of underground telecommunication cable)

A1 in Northumberland: Morpeth to Ellingham

Part A of the Scheme

PART 1: Names and addresses for service of each person within Categories 1 and 2 as defined in Section 57 of the 2008 Act

Land Plans Sheet No.	Plot Ref	Description of Land	Category 1 (A person is within Category 1 if the applicant, after making diligent inquiry, knows that the person is an owner, lessee, tenant (whatever the tenancy period) or occupier of the land)			Category 2 (A person is within Category 2 if the applicant, after making diligent inquiry, knows that the person – (a) is interested in the land, or (b) has power – (i) to sell and convey the land, or (ii) to release the land)
			Owners	Lessees or Tenants	Occupiers	
7	7/6a	All interests and rights in approximately 1054 square metres of woodland (west of A1, Causey Park)	Christine Anne Hogg See Address at Plot 5/1a John Stephen Hogg See Address at Plot 5/1a Peter Maxwell Hogg See Address at Plot 5/1a Caroline Jane Hogg See Address at Plot 5/1a	None	As Owners	None
7	7/6b	Acquisition of rights over approximately 1505 square metres of private access track and verges (west of A1, Causey Park)	Christine Anne Hogg See Address at Plot 5/1a John Stephen Hogg See Address at Plot 5/1a Peter Maxwell Hogg See Address at Plot 5/1a Caroline Jane Hogg See Address at Plot 5/1a	Causey Park Farms Limited See Address at Plot 5/1a Causey Park Shooting Syndicate See Address at Plot 5/1a William Emmerson See Address at Plot 6/2e Dan Whittle See Address at Plot 6/2e	As Lessees or Tenants	Northern Powergrid Holdings Company See Address at Plot 1/1d (in respect of a Wayleave Agreement dated 4 January 1999) Northern Powergrid Holdings Company See Address at Plot 1/1d (in respect of overhead electricity line)
7	7/6c	Acquisition of rights over approximately 117 square metres of field and agricultural land (west of A1, Causey Park)	Christine Anne Hogg See Address at Plot 5/1a John Stephen Hogg See Address at Plot 5/1a Peter Maxwell Hogg See Address at Plot 5/1a Caroline Jane Hogg See Address at Plot 5/1a	Causey Park Farms Limited See Address at Plot 5/1a Causey Park Shooting Syndicate See Address at Plot 5/1a	As Lessees or Tenants	None

A1 in Northumberland: Morpeth to Ellingham

Part A of the Scheme

PART 1: Names and addresses for service of each person within Categories 1 and 2 as defined in Section 57 of the 2008 Act

Land Plans Sheet No.	Plot Ref	Description of Land	Category 1			Category 2
			Owners	Lessees or Tenants	Occupiers	
			(A person is within Category 1 if the applicant, after making diligent inquiry, knows that the person is an owner, lessee, tenant (whatever the tenancy period) or occupier of the land)			(A person is within Category 2 if the applicant, after making diligent inquiry, knows that the person – (a) is interested in the land, or (b) has power – (i) to sell and convey the land, or (ii) to release the land)
7	7/6d	Acquisition of rights over approximately 1140 square metres of field and agricultural land (east of A1, Causey Park)	Christine Anne Hogg See Address at Plot 5/1a John Stephen Hogg See Address at Plot 5/1a Peter Maxwell Hogg See Address at Plot 5/1a Caroline Jane Hogg See Address at Plot 5/1a	Causey Park Farms Limited See Address at Plot 5/1a Causey Park Shooting Syndicate See Address at Plot 5/1a William Emmerson See Address at Plot 6/2e Dan Whittle See Address at Plot 6/2e	As Lessees or Tenants	Northern Powergrid Holdings Company See Address at Plot 1/1d (in respect of a Wayleave Agreement dated 4 January 1999) Northern Powergrid Holdings Company See Address at Plot 1/1d (in respect of overhead electricity line)
7	7/6e	Temporary possession and use of approximately 454 square metres of field, agricultural land, hedgerow and drains (west of A1, Causey Park)	Christine Anne Hogg See Address at Plot 5/1a John Stephen Hogg See Address at Plot 5/1a Peter Maxwell Hogg See Address at Plot 5/1a Caroline Jane Hogg See Address at Plot 5/1a	Causey Park Farms Limited See Address at Plot 5/1a Causey Park Shooting Syndicate See Address at Plot 5/1a	As Lessees or Tenants	Northern Powergrid Holdings Company See Address at Plot 1/1d (in respect of overhead electricity line) John Murray Hogg See Address at Plot 5/1c (in respect of drainage rights)

A1 in Northumberland: Morpeth to Ellingham

Part A of the Scheme

PART 1: Names and addresses for service of each person within Categories 1 and 2 as defined in Section 57 of the 2008 Act

Land Plans Sheet No.	Plot Ref	Description of Land	Category 1			Category 2
			Owners	Lessees or Tenants	Occupiers	
			(A person is within Category 1 if the applicant, after making diligent inquiry, knows that the person is an owner, lessee, tenant (whatever the tenancy period) or occupier of the land)			(A person is within Category 2 if the applicant, after making diligent inquiry, knows that the person – (a) is interested in the land, or (b) has power – (i) to sell and convey the land, or (ii) to release the land)
7	7/6f	All interests and rights in approximately 16786 square metres of field, agricultural land, shrubland and drains (east of A1, Causey Park)	Christine Anne Hogg See Address at Plot 5/1a John Stephen Hogg See Address at Plot 5/1a Peter Maxwell Hogg See Address at Plot 5/1a Caroline Jane Hogg See Address at Plot 5/1a	Causey Park Farms Limited See Address at Plot 5/1a Causey Park Shooting Syndicate See Address at Plot 5/1a William Emmerson See Address at Plot 6/2e Dan Whittle See Address at Plot 6/2e	As Lessees or Tenants	Northern Powergrid Holdings Company See Address at Plot 1/1d (in respect of overhead electricity line) Virgin Media See Address at Plot 1/1b (in respect of underground telecommunication cable) John Murray Hogg See Address at Plot 5/1c (in respect of drainage rights)
7	7/6g	Temporary possession and use of approximately 133 square metres of field, agricultural land and drain (west of A1, Causey Park)	Christine Anne Hogg See Address at Plot 5/1a John Stephen Hogg See Address at Plot 5/1a Peter Maxwell Hogg See Address at Plot 5/1a Caroline Jane Hogg See Address at Plot 5/1a	Causey Park Farms Limited See Address at Plot 5/1a Causey Park Shooting Syndicate See Address at Plot 5/1a William Emmerson See Address at Plot 6/2e Dan Whittle See Address at Plot 6/2e	As Lessees or Tenants	Northern Powergrid Holdings Company See Address at Plot 1/1d (in respect of a Wayleave Agreement dated 4 January 1999) John Murray Hogg See Address at Plot 5/1c (in respect of drainage rights)

A1 in Northumberland: Morpeth to Ellingham

Part A of the Scheme

PART 1: Names and addresses for service of each person within Categories 1 and 2 as defined in Section 57 of the 2008 Act

Land Plans Sheet No.	Plot Ref	Description of Land	Category 1			Category 2
			Owners	Lessees or Tenants	Occupiers	
			(A person is within Category 1 if the applicant, after making diligent inquiry, knows that the person is an owner, lessee, tenant (whatever the tenancy period) or occupier of the land)			(A person is within Category 2 if the applicant, after making diligent inquiry, knows that the person – (a) is interested in the land, or (b) has power – (i) to sell and convey the land, or (ii) to release the land)
7	7/6h	Temporary possession and use of approximately 274 square metres of field, agricultural land and drains (west of A1, Causey Park)	Christine Anne Hogg See Address at Plot 5/1a John Stephen Hogg See Address at Plot 5/1a Peter Maxwell Hogg See Address at Plot 5/1a Caroline Jane Hogg See Address at Plot 5/1a	Causey Park Farms Limited See Address at Plot 5/1a Causey Park Shooting Syndicate See Address at Plot 5/1a	As Lessees or Tenants	John Murray Hogg See Address at Plot 5/1c (in respect of drainage rights)
7	7/6i	Acquisition of rights over approximately 4865 square metres of field and agricultural land (west of A1, Causey Park)	Christine Anne Hogg See Address at Plot 5/1a John Stephen Hogg See Address at Plot 5/1a Peter Maxwell Hogg See Address at Plot 5/1a Caroline Jane Hogg See Address at Plot 5/1a	Causey Park Farms Limited See Address at Plot 5/1a Causey Park Shooting Syndicate See Address at Plot 5/1a	As Lessees or Tenants	Northern Powergrid Holdings Company See Address at Plot 1/1d (in respect of a Wayleave Agreement dated 4 January 1999) Northern Powergrid Holdings Company See Address at Plot 1/1d (in respect of overhead electricity line) John Murray Hogg See Address at Plot 5/1c (in respect of drainage rights)
7	7/6j	Temporary possession and use of approximately 224 square metres of field, agricultural land and hedgerow (west of A1, Causey Park)	Christine Anne Hogg See Address at Plot 5/1a John Stephen Hogg See Address at Plot 5/1a Peter Maxwell Hogg See Address at Plot 5/1a Caroline Jane Hogg See Address at Plot 5/1a	Causey Park Farms Limited See Address at Plot 5/1a	As Lessee or Tenant	Northern Powergrid Holdings Company See Address at Plot 1/1d (in respect of a Wayleave Agreement dated 4 January 1999)

A1 in Northumberland: Morpeth to Ellingham

Part A of the Scheme

PART 1: Names and addresses for service of each person within Categories 1 and 2 as defined in Section 57 of the 2008 Act

Land Plans Sheet No.	Plot Ref	Description of Land	Category 1			Category 2
			(A person is within Category 1 if the applicant, after making diligent inquiry, knows that the person is an owner, lessee, tenant (whatever the tenancy period) or occupier of the land)			(A person is within Category 2 if the applicant, after making diligent inquiry, knows that the person – (a) is interested in the land, or (b) has power – (i) to sell and convey the land, or (ii) to release the land)
			Owners	Lessees or Tenants	Occupiers	
7	7/6k	Acquisition of rights over approximately 1568 square metres of field and agricultural land (west of A1, Causey Park)	Christine Anne Hogg See Address at Plot 5/1a John Stephen Hogg See Address at Plot 5/1a Peter Maxwell Hogg See Address at Plot 5/1a Caroline Jane Hogg See Address at Plot 5/1a	Causey Park Farms Limited See Address at Plot 5/1a Causey Park Shooting Syndicate See Address at Plot 5/1a William Emmerson See Address at Plot 6/2e Dan Whittle See Address at Plot 6/2e	As Lessees or Tenants	Northern Powergrid Holdings Company See Address at Plot 1/1d (in respect of a Wayleave Agreement dated 4 January 1999) Northern Powergrid Holdings Company See Address at Plot 1/1d (in respect of overhead electricity line) Vodafone Limited See Address at Plot 1/1g (in respect of underground telecommunication cable) John Murray Hogg See Address at Plot 5/1c (in respect of drainage rights)
7	7/7a	All interests and rights in approximately 89 square metres of woodland and river (Longdike Burn), bed and banks thereof (east of A1, Causey Park)	Millhouse Developments Limited See Address at Plot 7/3a (in respect of half-width of river Longd ke Burn) John Stephen Hogg See Address at Plot 5/1a (in respect of half-width of river Longd ke Burn) Peter Maxwell Hogg See Address at Plot 5/1a (in respect of half-width of river Longd ke Burn) Unknown	None	Unknown	None

A1 in Northumberland: Morpeth to Ellingham

Part A of the Scheme

PART 1: Names and addresses for service of each person within Categories 1 and 2 as defined in Section 57 of the 2008 Act

Land Plans Sheet No.	Plot Ref	Description of Land	Category 1			Category 2
			Owners	Lessees or Tenants	Occupiers	
			(A person is within Category 1 if the applicant, after making diligent inquiry, knows that the person is an owner, lessee, tenant (whatever the tenancy period) or occupier of the land)			(A person is within Category 2 if the applicant, after making diligent inquiry, knows that the person – (a) is interested in the land, or (b) has power – (i) to sell and convey the land, or (ii) to release the land)
7	7/7b	Temporary possession and use of approximately 62 square metres of river (Longdike Burn), bed and banks thereof (west of A1, Eshott)	Millhouse Developments Limited See Address at Plot 7/3a (in respect of half-width of river Longd ke Burn) John Stephen Hogg See Address at Plot 5/1a (in respect of half-width of river Longd ke Burn) Peter Maxwell Hogg See Address at Plot 5/1a (in respect of half-width of river Longd ke Burn) Unknown	None	Unknown	None
7	7/7c	Temporary possession and use of approximately 38 square metres of woodland and river (Longdike Burn), bed and banks thereof (west of A1, Eshott)	Millhouse Developments Limited See Address at Plot 7/3a (in respect of half-width of river Longd ke Burn) John Stephen Hogg See Address at Plot 5/1a (in respect of half-width of river Longd ke Burn) Peter Maxwell Hogg See Address at Plot 5/1a (in respect of half-width of river Longd ke Burn) Unknown	None	Unknown	None

A1 in Northumberland: Morpeth to Ellingham

Part A of the Scheme

PART 1: Names and addresses for service of each person within Categories 1 and 2 as defined in Section 57 of the 2008 Act

Land Plans Sheet No.	Plot Ref	Description of Land	Category 1			Category 2
			Owners	Lessees or Tenants	Occupiers	
			(A person is within Category 1 if the applicant, after making diligent inquiry, knows that the person is an owner, lessee, tenant (whatever the tenancy period) or occupier of the land)			(A person is within Category 2 if the applicant, after making diligent inquiry, knows that the person – (a) is interested in the land, or (b) has power – (i) to sell and convey the land, or (ii) to release the land)
7	7/8a	All interests and rights in approximately 90909 square metres of field, agricultural land, woodland and hedgerows (west of A1, Causey Park)	John Stephen Hogg See Address at Plot 5/1a Peter Maxwell Hogg See Address at Plot 5/1a	Causey Park Farms Limited See Address at Plot 5/1a Causey Park Shooting Syndicate See Address at Plot 5/1a	John Stephen Hogg See Address at Plot 5/1a Peter Maxwell Hogg See Address at Plot 5/1a Causey Park Farms Limited See Address at Plot 5/1a Causey Park Shooting Syndicate See Address at Plot 5/1a	British Gas Limited See Address at Plot 1/4c (in respect of rights granted by a Deed of Grant dated 1 March 1990) Northern Gas Networks Limited See Address at Plot 1/1d (in respect of underground gas pipeline) Northern Powergrid Holdings Company See Address at Plot 1/1d (in respect of overhead electricity line) Vodafone Limited See Address at Plot 1/1g (in respect of underground telecommunication cable)
7	7/8b	Temporary possession and use of approximately 2549 square metres of field, agricultural land, woodland and hedgerow (west of A1, Causey Park)	John Stephen Hogg See Address at Plot 5/1a Peter Maxwell Hogg See Address at Plot 5/1a	Causey Park Farms Limited See Address at Plot 5/1a Causey Park Shooting Syndicate See Address at Plot 5/1a	John Stephen Hogg See Address at Plot 5/1a Peter Maxwell Hogg See Address at Plot 5/1a Causey Park Farms Limited See Address at Plot 5/1a Causey Park Shooting Syndicate See Address at Plot 5/1a	British Gas Limited See Address at Plot 1/4c (in respect of rights granted by a Deed of Grant dated 1 March 1990) Northern Gas Networks Limited See Address at Plot 1/1d (in respect of underground gas pipeline) Northern Powergrid Holdings Company See Address at Plot 1/1d (in respect of overhead electricity line)

A1 in Northumberland: Morpeth to Ellingham

Part A of the Scheme

PART 1: Names and addresses for service of each person within Categories 1 and 2 as defined in Section 57 of the 2008 Act

Land Plans Sheet No.	Plot Ref	Description of Land	Category 1			Category 2
			Owners	Lessees or Tenants	Occupiers	
			(A person is within Category 1 if the applicant, after making diligent inquiry, knows that the person is an owner, lessee, tenant (whatever the tenancy period) or occupier of the land)			(A person is within Category 2 if the applicant, after making diligent inquiry, knows that the person – (a) is interested in the land, or (b) has power – (i) to sell and convey the land, or (ii) to release the land)
7	7/8c	Acquisition of rights over approximately 4698 square metres of field and agricultural land (west of A1, Causey Park)	John Stephen Hogg See Address at Plot 5/1a Peter Maxwell Hogg See Address at Plot 5/1a	Causey Park Farms Limited See Address at Plot 5/1a Causey Park Shooting Syndicate See Address at Plot 5/1a	John Stephen Hogg See Address at Plot 5/1a Peter Maxwell Hogg See Address at Plot 5/1a Causey Park Farms Limited See Address at Plot 5/1a Causey Park Shooting Syndicate See Address at Plot 5/1a	British Gas Limited See Address at Plot 1/4c (in respect of rights granted by a Deed of Grant dated 1 March 1990) Vodafone Limited See Address at Plot 1/1g (in respect of underground telecommunication cable)
7	7/8d	Acquisition of rights over approximately 10723 square metres of field, agricultural land and hedgerows (west of A1, Causey Park)	John Stephen Hogg See Address at Plot 5/1a Peter Maxwell Hogg See Address at Plot 5/1a	Causey Park Farms Limited See Address at Plot 5/1a Causey Park Shooting Syndicate See Address at Plot 5/1a	John Stephen Hogg See Address at Plot 5/1a Peter Maxwell Hogg See Address at Plot 5/1a Causey Park Farms Limited See Address at Plot 5/1a Causey Park Shooting Syndicate See Address at Plot 5/1a	British Gas Limited See Address at Plot 1/4c (in respect of rights granted by a Deed of Grant dated 1 March 1990) Northern Gas Networks Limited See Address at Plot 1/1d (in respect of underground gas pipeline) Northern Powergrid Holdings Company See Address at Plot 1/1d (in respect of underground electricity cable)
7	7/8e	Temporary possession and use of approximately 8440 square metres of field, agricultural land and hedgerow (west of A1, Causey Park)	John Stephen Hogg See Address at Plot 5/1a Peter Maxwell Hogg See Address at Plot 5/1a	Causey Park Farms Limited See Address at Plot 5/1a Causey Park Shooting Syndicate See Address at Plot 5/1a	John Stephen Hogg See Address at Plot 5/1a Peter Maxwell Hogg See Address at Plot 5/1a Causey Park Farms Limited See Address at Plot 5/1a Causey Park Shooting Syndicate See Address at Plot 5/1a	British Gas Limited See Address at Plot 1/4c (in respect of rights granted by a Deed of Grant dated 1 March 1990) Vodafone Limited See Address at Plot 1/1g (in respect of underground telecommunication cable)

A1 in Northumberland: Morpeth to Ellingham

Part A of the Scheme

PART 1: Names and addresses for service of each person within Categories 1 and 2 as defined in Section 57 of the 2008 Act

Land Plans Sheet No.	Plot Ref	Description of Land	Category 1			Category 2		
			(A person is within Category 1 if the applicant, after making diligent inquiry, knows that the person is an owner, lessee, tenant (whatever the tenancy period) or occupier of the land)					
			Owners	Lessees or Tenants	Occupiers	(A person is within Category 2 if the applicant, after making diligent inquiry, knows that the person – (a) is interested in the land, or (b) has power – (i) to sell and convey the land, or (ii) to release the land)		
7	7/8f	Temporary possession and use of approximately 2146 square metres of field, agricultural land and hedgerows (west of A1, Causey Park)	John Stephen Hogg See Address at Plot 5/1a Peter Maxwell Hogg See Address at Plot 5/1a	Causey Park Farms Limited See Address at Plot 5/1a Causey Park Shooting Syndicate See Address at Plot 5/1a	John Stephen Hogg See Address at Plot 5/1a Peter Maxwell Hogg See Address at Plot 5/1a Causey Park Farms Limited See Address at Plot 5/1a Causey Park Shooting Syndicate See Address at Plot 5/1a	British Gas Limited See Address at Plot 1/4c (in respect of rights granted by a Deed of Grant dated 1 March 1990)		
7	7/8g	Temporary possession and use of approximately 359 square metres of field and agricultural land (west of A1, Causey Park)	John Stephen Hogg See Address at Plot 5/1a Peter Maxwell Hogg See Address at Plot 5/1a	Causey Park Farms Limited See Address at Plot 5/1a Causey Park Shooting Syndicate See Address at Plot 5/1a	John Stephen Hogg See Address at Plot 5/1a Peter Maxwell Hogg See Address at Plot 5/1a Causey Park Farms Limited See Address at Plot 5/1a Causey Park Shooting Syndicate See Address at Plot 5/1a	None		
7	7/8h	Acquisition of rights over approximately 116 square metres of field, agricultural land, verge and private access track (west of A1, Causey Park)	John Stephen Hogg See Address at Plot 5/1a Peter Maxwell Hogg See Address at Plot 5/1a	Causey Park Farms Limited See Address at Plot 5/1a Causey Park Shooting Syndicate See Address at Plot 5/1a	John Stephen Hogg See Address at Plot 5/1a Peter Maxwell Hogg See Address at Plot 5/1a Causey Park Farms Limited See Address at Plot 5/1a Causey Park Shooting Syndicate See Address at Plot 5/1a	Northern Powergrid Holdings Company See Address at Plot 1/1d (in respect of overhead electricity line)		

A1 in Northumberland: Morpeth to Ellingham

Part A of the Scheme

PART 1: Names and addresses for service of each person within Categories 1 and 2 as defined in Section 57 of the 2008 Act

Land Plans Sheet No.	Plot Ref	Description of Land	Category 1			Category 2
			(A person is within Category 1 if the applicant, after making diligent inquiry, knows that the person is an owner, lessee, tenant (whatever the tenancy period) or occupier of the land)			(A person is within Category 2 if the applicant, after making diligent inquiry, knows that the person – (a) is interested in the land, or (b) has power – (i) to sell and convey the land, or (ii) to release the land)
			Owners	Lessees or Tenants	Occupiers	
7	7/9a	Temporary possession and use of approximately 26 square metres of woodland and pond (east of A1, Causey Park)	Felmoor Park Limited 5C Linnet Court Cawledge Business Park Hawfinch Drive Alnwick Northumberland NE66 2GD Unknown (in respect of mines and minerals)	None	Felmoor Park Limited 5C Linnet Court Cawledge Business Park Hawfinch Drive Alnwick Northumberland NE66 2GD	Unknown (in respect of rights granted by a Conveyance dated 4 September 1992) Unknown (in respect of rights reserved by a Conveyance dated 21 July 1980)
7	7/10a	Temporary possession and use of approximately 56 square metres of woodland and pond (east of A1, Causey Park)	Felmoor Park Limited See Address at Plot 7/9a Unknown (in respect of mines and minerals)	None	Felmoor Park Limited See Address at Plot 7/9a G & C Lodges Farne Lodge Felmoor Park Felton Morpeth Northumberland NE65 9QH (in respect of Farne Lodge, Felmoor Park)	National Westminster Bank plc 250 Bishopsgate London EC2M 4AA (as mortgagee for Felmoor Park Limited in respect of Felmoor Holiday Park, Felton, Morpeth, NE65 9QH)
7	7/11a	All interests and rights in approximately 338 square metres of public road (unnamed), verges and public byway (422/018) (east of A1, Causey Park)	Northumberland County Council See Address at Plot 1/1a (as highway authority and in respect of public bridleway 422/018)	None	As Owner	None

A1 in Northumberland: Morpeth to Ellingham

Part A of the Scheme

PART 1: Names and addresses for service of each person within Categories 1 and 2 as defined in Section 57 of the 2008 Act

Land Plans Sheet No.	Plot Ref	Description of Land	Category 1			Category 2
			(A person is within Category 1 if the applicant, after making diligent inquiry, knows that the person is an owner, lessee, tenant (whatever the tenancy period) or occupier of the land)			(A person is within Category 2 if the applicant, after making diligent inquiry, knows that the person – (a) is interested in the land, or (b) has power – (i) to sell and convey the land, or (ii) to release the land)
			Owners	Lessees or Tenants	Occupiers	
7	7/12a	All interests and rights in approximately 643 square metres of access splay and verges (east of A1, Causey Park)	Northumberland County Council See Address at Plot 1/1a (as highway authority) Moir Ann Hogg The Helm Farm Felton Morpeth Northumberland NE61 3ER (in respect of subsoil)	None	Northumberland County Council See Address at Plot 1/1a (as highway authority)	None
8	8/1a	Temporary possession and use of approximately 2748 square metres of field, agricultural land and hedgerow (west of A1, Eshott)	Richard Oliver Henry Bywell Farm Felton Northumberland NE65 9QQ Thomas Allan Henry Bywell Farm Felton Northumberland NE65 9QQ Unknown (in respect of mines and minerals)	None	Richard Oliver Henry Bywell Farm Felton Northumberland NE65 9QQ Thomas Allan Henry Bywell Farm Felton Northumberland NE65 9QQ	Lloyds Bank plc 25 Gresham Street London EC2V 7HN (as mortgagee for Thomas Allan Henry and Richard Oliver Henry in respect of land at Bywell Farm, Felton, Morpeth, NE65 9QQ)

A1 in Northumberland: Morpeth to Ellingham

Part A of the Scheme

PART 1: Names and addresses for service of each person within Categories 1 and 2 as defined in Section 57 of the 2008 Act

Land Plans Sheet No.	Plot Ref	Description of Land	Category 1			Category 2
			(A person is within Category 1 if the applicant, after making diligent inquiry, knows that the person is an owner, lessee, tenant (whatever the tenancy period) or occupier of the land)			(A person is within Category 2 if the applicant, after making diligent inquiry, knows that the person – (a) is interested in the land, or (b) has power – (i) to sell and convey the land, or (ii) to release the land)
			Owners	Lessees or Tenants	Occupiers	
8	8/1b	All interests and rights in approximately 10638 square metres of field, agricultural land, verge and hedgerow (west of A1, Eshott)	Richard Oliver Henry See Address at Plot 8/1a Thomas Allan Henry See Address at Plot 8/1a Unknown (in respect of mines and minerals)	None	Richard Oliver Henry See Address at Plot 8/1a Thomas Allan Henry See Address at Plot 8/1a	Lloyds Bank plc See Address at Plot 8/1a (as mortgagee for Thomas Allan Henry and Richard Oliver Henry in respect of land at Bywell Farm, Felton, Morpeth, NE65 9QQ) Northern Gas Networks Limited See Address at Plot 1/1d (in respect of underground gas pipeline) Northern Powergrid Holdings Company See Address at Plot 1/1d (in respect of overhead electricity line)
8	8/1c	Acquisition of rights over approximately 75 square metres of field and agricultural land (west of A1, Eshott)	Richard Oliver Henry See Address at Plot 8/1a Thomas Allan Henry See Address at Plot 8/1a Unknown (in respect of mines and minerals)	None	Richard Oliver Henry See Address at Plot 8/1a Thomas Allan Henry See Address at Plot 8/1a	Lloyds Bank plc See Address at Plot 8/1a (as mortgagee for Thomas Allan Henry and Richard Oliver Henry in respect of land at Bywell Farm, Felton, Morpeth, NE65 9QQ)
8	8/2a	All interests and rights in approximately 2176 square metres of public road (unnamed) and verge (west of A1, Eshott)	Northumberland County Council See Address at Plot 1/1a (as highway authority) Richard Oliver Henry See Address at Plot 8/1a (in respect of subsoil) Thomas Allan Henry See Address at Plot 8/1a (in respect of subsoil)	None	Northumberland County Council See Address at Plot 1/1a (as highway authority)	None

A1 in Northumberland: Morpeth to Ellingham

Part A of the Scheme

PART 1: Names and addresses for service of each person within Categories 1 and 2 as defined in Section 57 of the 2008 Act

Land Plans Sheet No.	Plot Ref	Description of Land	Category 1			Category 2
			Owners	Lessees or Tenants	Occupiers	
			(A person is within Category 1 if the applicant, after making diligent inquiry, knows that the person is an owner, lessee, tenant (whatever the tenancy period) or occupier of the land)			(A person is within Category 2 if the applicant, after making diligent inquiry, knows that the person – (a) is interested in the land, or (b) has power – (i) to sell and convey the land, or (ii) to release the land)
8	8/2b	Acquisition of rights over approximately 286 square metres of public road (unnamed) and verge (west of A1, Eshott)	Northumberland County Council See Address at Plot 1/1a (as highway authority) Richard Oliver Henry See Address at Plot 8/1a (in respect of subsoil) Thomas Allan Henry See Address at Plot 8/1a (in respect of subsoil)	None	Northumberland County Council See Address at Plot 1/1a (as highway authority)	None
8	8/2c	All interests and rights in approximately 233 square metres of public road (unnamed) and verge (west of A1, Eshott)	Northumberland County Council See Address at Plot 1/1a (as highway authority) Richard Oliver Henry See Address at Plot 8/1a (in respect of subsoil) Thomas Allan Henry See Address at Plot 8/1a (in respect of subsoil)	None	Northumberland County Council See Address at Plot 1/1a (as highway authority)	Northern Gas Networks Limited See Address at Plot 1/1d (in respect of underground gas pipeline) Northern Powergrid Holdings Company See Address at Plot 1/1d (in respect of overhead electricity line) Virgin Media See Address at Plot 1/1b (in respect of underground telecommunication cable)
8	8/3a	Temporary possession and use of approximately 5947 square metres of field and agricultural land (west of A1, Eshott)	Richard Oliver Henry See Address at Plot 8/1a Thomas Allan Henry See Address at Plot 8/1a Unknown (in respect of mines and minerals)	None	Richard Oliver Henry See Address at Plot 8/1a Thomas Allan Henry See Address at Plot 8/1a	Lloyds Bank plc See Address at Plot 8/1a (as mortgagee for Thomas Allan Henry and Richard Oliver Henry in respect of land at Bywell Farm, Felton, Morpeth, NE65 9QQ)

A1 in Northumberland: Morpeth to Ellingham

Part A of the Scheme

PART 1: Names and addresses for service of each person within Categories 1 and 2 as defined in Section 57 of the 2008 Act

Land Plans Sheet No.	Plot Ref	Description of Land	Category 1			Category 2
			(A person is within Category 1 if the applicant, after making diligent inquiry, knows that the person is an owner, lessee, tenant (whatever the tenancy period) or occupier of the land)			(A person is within Category 2 if the applicant, after making diligent inquiry, knows that the person – (a) is interested in the land, or (b) has power – (i) to sell and convey the land, or (ii) to release the land)
			Owners	Lessees or Tenants	Occupiers	
8	8/3b	All interests and rights in approximately 1155 square metres of field, agricultural land and hedgerow (west of A1, Eshott)	Richard Oliver Henry See Address at Plot 8/1a Thomas Allan Henry See Address at Plot 8/1a Unknown (in respect of mines and minerals)	None	Richard Oliver Henry See Address at Plot 8/1a Thomas Allan Henry See Address at Plot 8/1a	Lloyds Bank plc See Address at Plot 8/1a (as mortgagee for Thomas Allan Henry and Richard Oliver Henry in respect of land at Bywell Farm, Felton, Morpeth, NE65 9QQ)
8	8/3c	Acquisition of rights over approximately 1605 square metres of field and agricultural land (west of A1, Eshott)	Richard Oliver Henry See Address at Plot 8/1a Thomas Allan Henry See Address at Plot 8/1a Unknown (in respect of mines and minerals)	None	Richard Oliver Henry See Address at Plot 8/1a Thomas Allan Henry See Address at Plot 8/1a	Lloyds Bank plc See Address at Plot 8/1a (as mortgagee for Thomas Allan Henry and Richard Oliver Henry in respect of land at Bywell Farm, Felton, Morpeth, NE65 9QQ)
8	8/3d	All interests and rights in approximately 27 square metres of field and agricultural land (west of A1, Eshott)	Richard Oliver Henry See Address at Plot 8/1a Thomas Allan Henry See Address at Plot 8/1a Unknown (in respect of mines and minerals)	None	Richard Oliver Henry See Address at Plot 8/1a Thomas Allan Henry See Address at Plot 8/1a	Lloyds Bank plc See Address at Plot 8/1a (as mortgagee for Thomas Allan Henry and Richard Oliver Henry in respect of land at Bywell Farm, Felton, Morpeth, NE65 9QQ)

A1 in Northumberland: Morpeth to Ellingham

Part A of the Scheme

PART 1: Names and addresses for service of each person within Categories 1 and 2 as defined in Section 57 of the 2008 Act

Land Plans Sheet No.	Plot Ref	Description of Land	Category 1			Category 2
			(A person is within Category 1 if the applicant, after making diligent inquiry, knows that the person is an owner, lessee, tenant (whatever the tenancy period) or occupier of the land)			(A person is within Category 2 if the applicant, after making diligent inquiry, knows that the person – (a) is interested in the land, or (b) has power – (i) to sell and convey the land, or (ii) to release the land)
			Owners	Lessees or Tenants	Occupiers	
8	8/4a	Temporary possession and use of approximately 1351 square metres of field and agricultural land (west of A1, Eshott)	Vernal Agricultural Enterprises Limited c/o Ward Hadaway Sandgate House 102 Quayside Newcastle upon Tyne Tyne and Wear NE1 3DX Unknown (in respect of mines and minerals)	Anthony Rutherford Burnt House Farm Nedderton Village Bedlington Northumberland NE22 6AZ	As Lessee or Tenant	Northern Gas Networks Limited See Address at Plot 1/1d (in respect of rights granted by a Deed of Grant dated 24 May 1989) Northern Gas Networks Limited See Address at Plot 1/1d (in respect of underground gas pipeline) Northern Powergrid Holdings Company See Address at Plot 1/1d (in respect of overhead electricity line) Unknown (in respect of rights reserved by a Transfer dated 12 March 1998)
8	8/4b	All interests and rights in approximately 6587 square metres of field and agricultural land (west of A1, Eshott)	Vernal Agricultural Enterprises Limited See Address at Plot 8/4a Unknown (in respect of mines and minerals)	Anthony Rutherford See Address at Plot 8/4a	As Lessee or Tenant	Northern Gas Networks Limited See Address at Plot 1/1d (in respect of rights granted by a Deed of Grant dated 24 May 1989) Northern Gas Networks Limited See Address at Plot 1/1d (in respect of underground gas pipeline) Northern Powergrid Holdings Company See Address at Plot 1/1d (in respect of overhead electricity line) Virgin Media See Address at Plot 1/1b (in respect of underground telecommunication cable) Unknown (in respect of rights reserved by a Transfer dated 12 March 1998)

A1 in Northumberland: Morpeth to Ellingham

Part A of the Scheme

PART 1: Names and addresses for service of each person within Categories 1 and 2 as defined in Section 57 of the 2008 Act

Land Plans Sheet No.	Plot Ref	Description of Land	Category 1			Category 2
			(A person is within Category 1 if the applicant, after making diligent inquiry, knows that the person is an owner, lessee, tenant (whatever the tenancy period) or occupier of the land)			(A person is within Category 2 if the applicant, after making diligent inquiry, knows that the person – (a) is interested in the land, or (b) has power – (i) to sell and convey the land, or (ii) to release the land)
			Owners	Lessees or Tenants	Occupiers	
8	8/5a	All interests and rights in approximately 33935 square metres of public road (A1), verges and public footpath (no 422/011) (Eshott)	Highways England Company Limited See Address at Plot 1/1a (as highway authority)	None	Highways England Company Limited See Address at Plot 1/1a (as highway authority) Northumberland County Council See Address at Plot 1/1a (in respect of public footpath no 422/011)	Northern Gas Networks Limited See Address at Plot 1/1d (in respect of underground gas pipeline) Northern Powergrid Holdings Company See Address at Plot 1/1d (in respect of overhead electricity line) Virgin Media See Address at Plot 1/1b (in respect of underground telecommunication cable) Vodafone Limited See Address at Plot 1/1g (in respect of underground telecommunication cable)
8	8/5b	All interests and rights in approximately 8007 square metres of verge, shrubland and hedgerow (east of A1, Eshott)	Highways England Company Limited See Address at Plot 1/1a	None	As Owner	Virgin Media See Address at Plot 1/1b (in respect of underground telecommunication cable)
8	8/5c	Acquisition of rights over approximately 354 square metres of field and agricultural land (west of A1, Eshott)	Highways England Company Limited See Address at Plot 1/1a	None	Highways England Company Limited See Address at Plot 1/1a Richard Oliver Henry See Address at Plot 8/1a Thomas Allan Henry See Address at Plot 8/1a	None

A1 in Northumberland: Morpeth to Ellingham

Part A of the Scheme

PART 1: Names and addresses for service of each person within Categories 1 and 2 as defined in Section 57 of the 2008 Act

Land Plans Sheet No.	Plot Ref	Description of Land	Category 1			Category 2
			Owners	Lessees or Tenants	Occupiers	
			(A person is within Category 1 if the applicant, after making diligent inquiry, knows that the person is an owner, lessee, tenant (whatever the tenancy period) or occupier of the land)			(A person is within Category 2 if the applicant, after making diligent inquiry, knows that the person – (a) is interested in the land, or (b) has power – (i) to sell and convey the land, or (ii) to release the land)
8	8/5d	Acquisition of rights over approximately 38 square metres of field and agricultural land (west of A1, Eshott)	Highways England Company Limited See Address at Plot 1/1a	None	Highways England Company Limited See Address at Plot 1/1a Richard Oliver Henry See Address at Plot 8/1a Thomas Allan Henry See Address at Plot 8/1a	None
8	8/5e	All interests and rights in approximately 1783 square metres of verge and hedgerow (east of A1, Eshott)	Highways England Company Limited See Address at Plot 1/1a	None	As Owner	None

A1 in Northumberland: Morpeth to Ellingham

Part A of the Scheme

PART 1: Names and addresses for service of each person within Categories 1 and 2 as defined in Section 57 of the 2008 Act

Land Plans Sheet No.	Plot Ref	Description of Land	Category 1			Category 2
			(A person is within Category 1 if the applicant, after making diligent inquiry, knows that the person is an owner, lessee, tenant (whatever the tenancy period) or occupier of the land)			(A person is within Category 2 if the applicant, after making diligent inquiry, knows that the person – (a) is interested in the land, or (b) has power – (i) to sell and convey the land, or (ii) to release the land)
			Owners	Lessees or Tenants	Occupiers	
8	8/6a	Temporary possession and use of approximately 484 square metres of woodland and access track (west of A1, Eshott)	William Henry Young Blackwood Hall Felton Morpeth Northumberland NE65 9QW	None	As Owner	British Gas Limited See Address at Plot 1/4c (in respect of rights granted by a Deed of Easement dated 16 September 1991 and in respect of rights granted by a Conveyance dated 16 September 1991) Northern Gas Networks Limited See Address at Plot 1/1d (in respect of underground gas pipeline) Northern Powergrid Holdings Company See Address at Plot 1/1d (in respect of overhead electricity line) David John Dale Blackwood Hall Felton Morpeth Northumberland NE65 9QW (in respect of rights of access) Jacqueline Ann Dale Blackwood Hall Felton Morpeth Northumberland NE65 9QW (in respect of rights of access) James David Dale Blackwood Hall Felton Morpeth Northumberland NE65 9QW (in respect of rights of access)

A1 in Northumberland: Morpeth to Ellingham

Part A of the Scheme

PART 1: Names and addresses for service of each person within Categories 1 and 2 as defined in Section 57 of the 2008 Act

Land Plans Sheet No.	Plot Ref	Description of Land	Category 1			Category 2
			(A person is within Category 1 if the applicant, after making diligent inquiry, knows that the person is an owner, lessee, tenant (whatever the tenancy period) or occupier of the land)			(A person is within Category 2 if the applicant, after making diligent inquiry, knows that the person – (a) is interested in the land, or (b) has power – (i) to sell and convey the land, or (ii) to release the land)
			Owners	Lessees or Tenants	Occupiers	
8	8/6b	All interests and rights in approximately 688 square metres of woodland and access track (west of A1, Eshott)	William Henry Young See Address at Plot 8/6a	None	As Owner	British Gas Limited See Address at Plot 1/4c (in respect of rights granted by a Deed of Easement dated 16 September 1991 and in respect of rights granted by a Conveyance dated 16 September 1991) Northern Gas Networks Limited See Address at Plot 1/1d (in respect of underground gas pipeline) Northern Powergrid Holdings Company See Address at Plot 1/1d (in respect of overhead electricity line) David John Dale See Address at Plot 8/6a (in respect of rights of access) Jacqueline Ann Dale See Address at Plot 8/6a (in respect of rights of access) James David Dale See Address at Plot 8/6a (in respect of rights of access)

A1 in Northumberland: Morpeth to Ellingham

Part A of the Scheme

PART 1: Names and addresses for service of each person within Categories 1 and 2 as defined in Section 57 of the 2008 Act

Land Plans Sheet No.	Plot Ref	Description of Land	Category 1			Category 2
			Owners	Lessees or Tenants	Occupiers	
			(A person is within Category 1 if the applicant, after making diligent inquiry, knows that the person is an owner, lessee, tenant (whatever the tenancy period) or occupier of the land)			(A person is within Category 2 if the applicant, after making diligent inquiry, knows that the person – (a) is interested in the land, or (b) has power – (i) to sell and convey the land, or (ii) to release the land)
8	8/7a	All interests and rights in approximately 7345 square metres of field, agricultural land and access track (east of A1, Eshott)	<p>David Russell Brown The Farmhouse West Thirston New houses Farm Felton Morpeth Northumberland NE65 9QD</p> <p>David Timothy Brown The Farmhouse West Thirston New houses Farm Felton Morpeth Northumberland NE65 9QD</p>	<p>David Maurice Dungait See Address at Plot 2/8a</p> <p>John Dungait See Address at Plot 2/8a</p>	As Lessees or Tenants	<p>Sky UK Limited 6 Centaurs Business Centre Grant Way Isleworth TW7 5QD (in respect of underground telecommunication cable)</p> <p>Virgin Media See Address at Plot 1/1b (in respect of underground telecommunication cable)</p> <p>Susan Clarehugh 1 Bockenfield Cottages Felton Morpeth Northumberland NE65 9QJ (in respect of rights reserved by a Deed of Grant dated 5 June 1996)</p>
8	8/7b	Temporary possession and use of approximately 969 square metres of field, agricultural land and access track (east of A1, Eshott)	<p>David Russell Brown See Address at Plot 8/7a</p> <p>David Timothy Brown See Address at Plot 8/7a</p>	<p>David Maurice Dungait See Address at Plot 2/8a</p> <p>John Dungait See Address at Plot 2/8a</p>	As Lessees or Tenants	<p>Susan Clarehugh See Address at Plot 8/7a (in respect of rights reserved by a Deed of Grant dated 5 June 1996)</p>

A1 in Northumberland: Morpeth to Ellingham

Part A of the Scheme

PART 1: Names and addresses for service of each person within Categories 1 and 2 as defined in Section 57 of the 2008 Act

Land Plans Sheet No.	Plot Ref	Description of Land	Category 1			Category 2
			(A person is within Category 1 if the applicant, after making diligent inquiry, knows that the person is an owner, lessee, tenant (whatever the tenancy period) or occupier of the land)			(A person is within Category 2 if the applicant, after making diligent inquiry, knows that the person – (a) is interested in the land, or (b) has power – (i) to sell and convey the land, or (ii) to release the land)
			Owners	Lessees or Tenants	Occupiers	
8	8/8a	All interests and rights in approximately 14286 square metres of woodland (east of A1, Eshott)	<p>Laura Claire Victoria Clarehugh 1 Bockenfield Cottages Felton Morpeth Northumberland NE65 9QJ</p> <p>Scott Clarehugh 1 Bockenfield Cottages Bockenfield Felton Morpeth Northumberland NE65 9QJ</p> <p>Unknown (in respect of mines and minerals)</p>	None	<p>Laura Claire Victoria Clarehugh 1 Bockenfield Cottages Felton Morpeth Northumberland NE65 9QJ</p> <p>Scott Clarehugh 1 Bockenfield Cottages Bockenfield Felton Morpeth Northumberland NE65 9QJ</p>	<p>Sky UK Limited See Address at Plot 8/7a (in respect of underground telecommunication cable)</p> <p>Virgin Media See Address at Plot 1/1b (in respect of underground telecommunication cable)</p> <p>Alison June Hamlin 10 Chapel Lane East Huntspill Highbridge Somerset TA9 3NQ (in respect of rights reserved by a Conveyance dated 29 July 1993)</p> <p>Lisa Hamlin The Arches Bockenfield Felton Morpeth Northumberland NE65 9QJ (in respect of rights reserved by a Conveyance dated 29 July 1993)</p> <p>Clive Scott Tuck Afrikalaan 41 Son En Breugel</p> <p>Netherlands (in respect of rights reserved by a Conveyance dated 29 July 1993)</p>

A1 in Northumberland: Morpeth to Ellingham

Part A of the Scheme

PART 1: Names and addresses for service of each person within Categories 1 and 2 as defined in Section 57 of the 2008 Act

Land Plans Sheet No.	Plot Ref	Description of Land	Category 1			Category 2
			Owners	Lessees or Tenants	Occupiers	
	8/8a Cont'd		(A person is within Category 1 if the applicant, after making diligent inquiry, knows that the person is an owner, lessee, tenant (whatever the tenancy period) or occupier of the land)			(A person is within Category 2 if the applicant, after making diligent inquiry, knows that the person – (a) is interested in the land, or (b) has power – (i) to sell and convey the land, or (ii) to release the land)
						Unknown (in respect of rights granted by a Conveyance dated 21 July 1980)
8	8/8b	Temporary possession and use of approximately 320 square metres of woodland (east of A1, Eshott)	Laura Claire Victoria Clarehugh See Address at Plot 8/8a Scott Clarehugh See Address at Plot 8/8a Unknown (in respect of mines and minerals)	None	Laura Claire Victoria Clarehugh See Address at Plot 8/8a Scott Clarehugh See Address at Plot 8/8a	Alison June Hamlin See Address at Plot 8/8a (in respect of rights reserved by a Conveyance dated 29 July 1993) Lisa Hamlin See Address at Plot 8/8a (in respect of rights reserved by a Conveyance dated 29 July 1993) Bryony Gail Trafford 2 Bockenfield Cottages Felton Morpeth Northumberland NE65 9QJ (in respect of rights reserved by a Deed of Grant dated 5 July 1999) Clive Scott Tuck See Address at Plot 8/8a (in respect of rights reserved by a Conveyance dated 29 July 1993) Unknown (in respect of rights granted by a Conveyance dated 21 July 1980)

A1 in Northumberland: Morpeth to Ellingham

Part A of the Scheme

PART 1: Names and addresses for service of each person within Categories 1 and 2 as defined in Section 57 of the 2008 Act

Land Plans Sheet No.	Plot Ref	Description of Land	Category 1			Category 2
			(A person is within Category 1 if the applicant, after making diligent inquiry, knows that the person is an owner, lessee, tenant (whatever the tenancy period) or occupier of the land)			(A person is within Category 2 if the applicant, after making diligent inquiry, knows that the person – (a) is interested in the land, or (b) has power – (i) to sell and convey the land, or (ii) to release the land)
			Owners	Lessees or Tenants	Occupiers	
8	8/8c	Acquisition of rights over approximately 199 square metres of woodland and burial ground (east of A1, Eshott)	Laura Claire Victoria Clarehugh See Address at Plot 8/8a Scott Clarehugh See Address at Plot 8/8a Unknown (in respect of mines and minerals)	None	Laura Claire Victoria Clarehugh See Address at Plot 8/8a Scott Clarehugh See Address at Plot 8/8a	Alison June Hamlin See Address at Plot 8/8a (in respect of rights reserved by a Conveyance dated 29 July 1993) Lisa Hamlin See Address at Plot 8/8a (in respect of rights reserved by a Conveyance dated 29 July 1993) Bryony Gail Trafford See Address at Plot 8/8b (in respect of rights reserved by a Deed of Grant dated 5 July 1999) Clive Scott Tuck See Address at Plot 8/8a (in respect of rights reserved by a Conveyance dated 29 July 1993) Unknown (in respect of rights granted by a Conveyance dated 21 July 1980)

A1 in Northumberland: Morpeth to Ellingham

Part A of the Scheme

PART 1: Names and addresses for service of each person within Categories 1 and 2 as defined in Section 57 of the 2008 Act

Land Plans Sheet No.	Plot Ref	Description of Land	Category 1			Category 2
			Owners	Lessees or Tenants	Occupiers	
			(A person is within Category 1 if the applicant, after making diligent inquiry, knows that the person is an owner, lessee, tenant (whatever the tenancy period) or occupier of the land)			(A person is within Category 2 if the applicant, after making diligent inquiry, knows that the person – (a) is interested in the land, or (b) has power – (i) to sell and convey the land, or (ii) to release the land)
8	8/8d	Temporary possession and use of approximately 1067 square metres of woodland, shrubland and burial ground (east of A1, Eshott)	Laura Claire Victoria Clarehugh See Address at Plot 8/8a Scott Clarehugh See Address at Plot 8/8a Unknown (in respect of mines and minerals)	None	Laura Claire Victoria Clarehugh See Address at Plot 8/8a Scott Clarehugh See Address at Plot 8/8a	Sky UK Limited See Address at Plot 8/7a (in respect of underground telecommunication cable) Alison June Hamlin See Address at Plot 8/8a (in respect of rights reserved by a Conveyance dated 29 July 1993) Lisa Hamlin See Address at Plot 8/8a (in respect of rights reserved by a Conveyance dated 29 July 1993) Bryony Gail Trafford See Address at Plot 8/8b (in respect of rights reserved by a Deed of Grant dated 5 July 1999) Clive Scott Tuck See Address at Plot 8/8a (in respect of rights reserved by a Conveyance dated 29 July 1993) Unknown (in respect of rights granted by a Conveyance dated 21 July 1980)
8	8/9a	Acquisition of rights over approximately 7176 square metres of field, agricultural land and public footpath (no 422/011) (west of A1, Eshott)	Millhouse Developments Limited See Address at Plot 7/3a Unknown (in respect of mines and minerals)	David Maurice Dungait See Address at Plot 2/8a John Dungait See Address at Plot 2/8a	David Maurice Dungait See Address at Plot 2/8a John Dungait See Address at Plot 2/8a Northumberland County Council See Address at Plot 1/1a (in respect of public footpath no 422/011)	None

A1 in Northumberland: Morpeth to Ellingham

Part A of the Scheme

PART 1: Names and addresses for service of each person within Categories 1 and 2 as defined in Section 57 of the 2008 Act

Land Plans Sheet No.	Plot Ref	Description of Land	Category 1			Category 2
			(A person is within Category 1 if the applicant, after making diligent inquiry, knows that the person is an owner, lessee, tenant (whatever the tenancy period) or occupier of the land)			(A person is within Category 2 if the applicant, after making diligent inquiry, knows that the person – (a) is interested in the land, or (b) has power – (i) to sell and convey the land, or (ii) to release the land)
			Owners	Lessees or Tenants	Occupiers	
8	8/9b	Temporary possession and use of approximately 102 square metres of field, agricultural land and public footpath (no 422/011) (west of A1, Eshott)	Millhouse Developments Limited See Address at Plot 7/3a Unknown (in respect of mines and minerals)	David Maurice Dungait See Address at Plot 2/8a John Dungait See Address at Plot 2/8a	David Maurice Dungait See Address at Plot 2/8a John Dungait See Address at Plot 2/8a Northumberland County Council See Address at Plot 1/1a (in respect of public footpath no 422/011)	None
8	8/9c	All interests and rights in approximately 16647 square metres of field, agricultural land, public footpath (no 422/011) and river (Longdike Burn), bed and banks thereof (west of A1, Eshott)	Millhouse Developments Limited See Address at Plot 7/3a Unknown (in respect of mines and minerals)	David Maurice Dungait See Address at Plot 2/8a John Dungait See Address at Plot 2/8a	David Maurice Dungait See Address at Plot 2/8a John Dungait See Address at Plot 2/8a Northumberland County Council See Address at Plot 1/1a (in respect of public footpath no 422/011)	Virgin Media See Address at Plot 1/1b (in respect of underground telecommunication cable) Vodafone Limited See Address at Plot 1/1g (in respect of underground telecommunication cable)

A1 in Northumberland: Morpeth to Ellingham

Part A of the Scheme

PART 1: Names and addresses for service of each person within Categories 1 and 2 as defined in Section 57 of the 2008 Act

Land Plans Sheet No.	Plot Ref	Description of Land	Category 1			Category 2
			Owners	Lessees or Tenants	Occupiers	
			(A person is within Category 1 if the applicant, after making diligent inquiry, knows that the person is an owner, lessee, tenant (whatever the tenancy period) or occupier of the land)			(A person is within Category 2 if the applicant, after making diligent inquiry, knows that the person – (a) is interested in the land, or (b) has power – (i) to sell and convey the land, or (ii) to release the land)
8	8/10a	All interests and rights in approximately 8472 square metres of public road (unnamed), grassland and shrubland (east of A1, Eshott)	<p>Best Holdings (UK) Limited 166 College Road Harrow HA1 1RA (in respect of subsoil up to half width of highway)</p> <p>Highways England Company Limited See Address at Plot 1/1a (in respect of subsoil up to half width of highway)</p> <p>Northumberland County Council See Address at Plot 1/1a (as highway authority)</p> <p>Laura Claire Victoria Clarehugh See Address at Plot 8/8a (in respect of subsoil up to half width of highway)</p> <p>Scott Clarehugh See Address at Plot 8/8a (in respect of subsoil up to half width of highway)</p> <p>James Oswald Clark Hedleywood Longhorsley Morpeth Northumberland NE65 8RE (in respect of subsoil up to half width of highway)</p>	None	Northumberland County Council See Address at Plot 1/1a (as highway authority)	Virgin Media See Address at Plot 1/1b (in respect of underground telecommunication cable)

A1 in Northumberland: Morpeth to Ellingham

Part A of the Scheme

PART 1: Names and addresses for service of each person within Categories 1 and 2 as defined in Section 57 of the 2008 Act

Land Plans Sheet No.	Plot Ref	Description of Land	Category 1			Category 2
			Owners	Lessees or Tenants	Occupiers	(A person is within Category 2 if the applicant, after making diligent inquiry, knows that the person – (a) is interested in the land, or (b) has power – (i) to sell and convey the land, or (ii) to release the land)
	8/10a Cont'd		<p>Margaret Jill Clark Hedleywood Longhorsley Morpeth Northumberland NE65 8RE (in respect of subsoil up to half width of highway)</p> <p>Malcolm Conway Bockenfield Manor Felton Northumberland NE65 9QJ (in respect of subsoil up to half width of highway)</p> <p>Victoria Ann Conway Bockenfield Manor Felton Northumberland NE65 9QJ (in respect of subsoil up to half width of highway)</p> <p>Thomas G bson Muir t/a J L Muir & Sons Blackbrook Farm Felton Morpeth Northumberland NE65 9QL (in respect of subsoil up to half width of highway)</p>			

A1 in Northumberland: Morpeth to Ellingham

Part A of the Scheme

PART 1: Names and addresses for service of each person within Categories 1 and 2 as defined in Section 57 of the 2008 Act

Land Plans Sheet No.	Plot Ref	Description of Land	Category 1			Category 2
			Owners	Lessees or Tenants	Occupiers	(A person is within Category 2 if the applicant, after making diligent inquiry, knows that the person – (a) is interested in the land, or (b) has power – (i) to sell and convey the land, or (ii) to release the land)
	8/10a Cont'd		William Younger Ryle See Address at Plot 6/11a (in respect of subsoil up to half width of highway) Unknown (in respect of subsoil up to half width of highway)			

A1 in Northumberland: Morpeth to Ellingham

Part A of the Scheme

PART 1: Names and addresses for service of each person within Categories 1 and 2 as defined in Section 57 of the 2008 Act

Land Plans Sheet No.	Plot Ref	Description of Land	Category 1			Category 2
			Owners	Lessees or Tenants	Occupiers	
			(A person is within Category 1 if the applicant, after making diligent inquiry, knows that the person is an owner, lessee, tenant (whatever the tenancy period) or occupier of the land)			(A person is within Category 2 if the applicant, after making diligent inquiry, knows that the person – (a) is interested in the land, or (b) has power – (i) to sell and convey the land, or (ii) to release the land)
8	8/11a	All interests and rights in approximately 21047 square metres of field, agricultural land, hedgerow and woodland (east of A1, Eshott)	James Oswald Clark See Address at Plot 8/10a Margaret Jill Clark See Address at Plot 8/10a Unknown (in respect of mines and minerals)	H. Clark & Sons Hedley Wood Longhorsley Morpeth Northumberland NE65 8RE Andrew Moffat Clark West Howdens Cottage Felton Morpeth Northumberland NE65 9QE Alan Henry Bywell Farm Felton Morpeth NE65 9QQ John Henry Bywell Farm Felton Morpeth NE65 9QQ Richard Oliver Henry See Address at Plot 8/1a	As Lessees or Tenants	None

A1 in Northumberland: Morpeth to Ellingham

Part A of the Scheme

PART 1: Names and addresses for service of each person within Categories 1 and 2 as defined in Section 57 of the 2008 Act

Land Plans Sheet No.	Plot Ref	Description of Land	Category 1			Category 2
			(A person is within Category 1 if the applicant, after making diligent inquiry, knows that the person is an owner, lessee, tenant (whatever the tenancy period) or occupier of the land)			(A person is within Category 2 if the applicant, after making diligent inquiry, knows that the person – (a) is interested in the land, or (b) has power – (i) to sell and convey the land, or (ii) to release the land)
			Owners	Lessees or Tenants	Occupiers	
8	8/12a	All interests and rights in approximately 154 square metres of access splay and verge (east of A1, Eshott)	<p>Northumberland County Council See Address at Plot 1/1a (as highway authority)</p> <p>Laura Claire Victoria Clarehugh See Address at Plot 8/8a (in respect of subsoil up to half width of highway)</p> <p>Scott Clarehugh See Address at Plot 8/8a (in respect of subsoil up to half width of highway)</p> <p>Malcolm Conway See Address at Plot 8/10a (in respect of subsoil up to half width of highway)</p> <p>Victoria Ann Conway See Address at Plot 8/10a (in respect of subsoil up to half width of highway)</p>	None	<p>Northumberland County Council See Address at Plot 1/1a (as highway authority)</p>	None
8	8/13a	Temporary possession and use of approximately 291 square metres of woodland and shrubland (Burgham Park Golf Club, Eshott)	<p>Burgham Park Properties Limited See Address at Plot 7/1a</p> <p>Unknown (in respect of mines and minerals)</p>	<p>1stForeGolf Limited See Address at Plot 7/1a</p>	<p>Burgham Park Properties Limited See Address at Plot 7/1a</p> <p>As Lessee or Tenant</p>	<p>British Rail Pension Trustee Company Limited See Address at Plot 7/1a (in respect of rights reserved by a Conveyance dated 10 February 1988)</p> <p>Burgham Park Golf Club See Address at Plot 7/1a (in respect of rights granted by a Transfer dated 6 October 1993 and in respect of rights granted by a Deed dated 16 February 1999)</p>

A1 in Northumberland: Morpeth to Ellingham

Part A of the Scheme

PART 1: Names and addresses for service of each person within Categories 1 and 2 as defined in Section 57 of the 2008 Act

Land Plans Sheet No.	Plot Ref	Description of Land	Category 1			Category 2
			Owners	Lessees or Tenants	Occupiers	
			(A person is within Category 1 if the applicant, after making diligent inquiry, knows that the person is an owner, lessee, tenant (whatever the tenancy period) or occupier of the land)			(A person is within Category 2 if the applicant, after making diligent inquiry, knows that the person – (a) is interested in the land, or (b) has power – (i) to sell and convey the land, or (ii) to release the land)
8	8/14a	All interests and rights in approximately 17337 square metres of shrubland, river (Longdike Burn), bed and banks thereof and drain (west of A1, Eshott)	Isabella Holdings Limited See Address at Plot 7/2a Unknown (in respect of mines and minerals)	None	Unknown	Barkel Developments Limited See Address at Plot 7/1a (in respect of drainage rights) Burgham Park Properties Limited See Address at Plot 7/1a (in respect of drainage rights) Northern Powergrid Holdings Company See Address at Plot 1/1d (in respect of overhead electricity line) Vodafone Limited See Address at Plot 1/1g (in respect of underground telecommunication cable)
8	8/15a	Temporary possession and use of approximately 23 square metres of field, agricultural land and drain (west of A1, Eshott)	Barkel Developments Limited See Address at Plot 7/1a Unknown (in respect of mines and minerals)	None	Barkel Developments Limited See Address at Plot 7/1a	Isabella Holdings Limited See Address at Plot 7/2a (in respect of drainage rights) Unknown (in respect of rights reserved by a Transfer dated 6 October 1993)
8	8/15b	Acquisition of rights over approximately 297 square metres of field, agricultural land and drain (west of A1, Eshott)	Barkel Developments Limited See Address at Plot 7/1a Unknown (in respect of mines and minerals)	None	Barkel Developments Limited See Address at Plot 7/1a	Isabella Holdings Limited See Address at Plot 7/2a (in respect of drainage rights) Unknown (in respect of rights reserved by a Transfer dated 6 October 1993)
8	8/15c	All interests and rights in approximately 399 square metres of field, agricultural land, woodland and river (Longdike Burn), bed and banks thereof (west of A1, Eshott)	Barkel Developments Limited See Address at Plot 7/1a Unknown (in respect of mines and minerals)	None	Barkel Developments Limited See Address at Plot 7/1a	Unknown (in respect of rights reserved by a Transfer dated 6 October 1993)

A1 in Northumberland: Morpeth to Ellingham

Part A of the Scheme

PART 1: Names and addresses for service of each person within Categories 1 and 2 as defined in Section 57 of the 2008 Act

Land Plans Sheet No.	Plot Ref	Description of Land	Category 1			Category 2
			(A person is within Category 1 if the applicant, after making diligent inquiry, knows that the person is an owner, lessee, tenant (whatever the tenancy period) or occupier of the land)			(A person is within Category 2 if the applicant, after making diligent inquiry, knows that the person – (a) is interested in the land, or (b) has power – (i) to sell and convey the land, or (ii) to release the land)
			Owners	Lessees or Tenants	Occupiers	
8	8/16a	Acquisition of rights over approximately 841 square metres of river (Longd ke Burn), bed and banks thereof and shrubland (Bockenfield Holiday Park, Eshott)	Best Holdings (UK) Limited See Address at Plot 8/10a Unknown (in respect of mines and minerals)	None	Best Holdings (UK) Limited See Address at Plot 8/10a	HSBC UK Bank plc See Address at Plot 6/12a (as mortgagee for Best Holdings (UK) Limited in respect of Longdyke Caravan Park, Felton, Morpeth) John Stephen Hogg See Address at Plot 5/1a (in respect of rights granted by a Conveyance dated 18 November 1992) Peter Maxwell Hogg See Address at Plot 5/1a (in respect of rights granted by a Conveyance dated 18 November 1992) William Younger Ryle See Address at Plot 6/11a (in respect of rights granted by a Conveyance dated 18 August 1992)

A1 in Northumberland: Morpeth to Ellingham

Part A of the Scheme

PART 1: Names and addresses for service of each person within Categories 1 and 2 as defined in Section 57 of the 2008 Act

Land Plans Sheet No.	Plot Ref	Description of Land	Category 1 <small>(A person is within Category 1 if the applicant, after making diligent inquiry, knows that the person is an owner, lessee, tenant (whatever the tenancy period) or occupier of the land)</small>			Category 2 <small>(A person is within Category 2 if the applicant, after making diligent inquiry, knows that the person – (a) is interested in the land, or (b) has power – (i) to sell and convey the land, or (ii) to release the land)</small>
			Owners	Lessees or Tenants	Occupiers	
9	9/1a	Temporary possession and use of approximately 7772 square metres of field, agricultural land and hedgerow (west of A1, Eshott)	Vernal Agricultural Enterprises Limited See Address at Plot 8/4a	None	As Owner	Northern Gas Networks Limited See Address at Plot 1/1d (in respect of rights granted by a Deed of Grant dated 24 May 1989) Northern Powergrid Holdings Company See Address at Plot 1/1d (in respect of overhead electricity line) Glen Christopher McVeigh 1 West Moor Farm Cottages Felton Morpeth Northumberland NE65 9QE (in respect of rights reserved by a Transfer dated 12 March 1998) Julie Elizabeth McVeigh 1 West Moor Farm Cottages Felton Morpeth Northumberland NE65 9QE (in respect of rights reserved by a Transfer dated 12 March 1998)

A1 in Northumberland: Morpeth to Ellingham

Part A of the Scheme

PART 1: Names and addresses for service of each person within Categories 1 and 2 as defined in Section 57 of the 2008 Act

Land Plans Sheet No.	Plot Ref	Description of Land	Category 1			Category 2
			Owners	Lessees or Tenants	Occupiers	
			(A person is within Category 1 if the applicant, after making diligent inquiry, knows that the person is an owner, lessee, tenant (whatever the tenancy period) or occupier of the land)			(A person is within Category 2 if the applicant, after making diligent inquiry, knows that the person – (a) is interested in the land, or (b) has power – (i) to sell and convey the land, or (ii) to release the land)
9	9/1b	All interests and rights in approximately 84516 square metres of field, agricultural land, public footpath (no 422/002) and hedgerow (west of A1, Eshott)	Vernal Agricultural Enterprises Limited See Address at Plot 8/4a	None	Vernal Agricultural Enterprises Limited See Address at Plot 8/4a Northumberland County Council See Address at Plot 1/1a (in respect of public footpath no 422/002)	Northern Gas Networks Limited See Address at Plot 1/1d (in respect of rights granted by a Deed of Grant dated 24 May 1989) Northern Powergrid Holdings Company See Address at Plot 1/1d (in respect of overhead electricity line) Glen Christopher McVeigh See Address at Plot 9/1a (in respect of rights reserved by a Transfer dated 12 March 1998) Julie Elizabeth McVeigh See Address at Plot 9/1a (in respect of rights reserved by a Transfer dated 12 March 1998)
9	9/1bb	All interests and rights in approximately 33339 square metres of field, agricultural land, public footpath (no 422/002) and hedgerow (west of A1, Eshott)	Vernal Agricultural Enterprises Limited See Address at Plot 8/4a	None	Vernal Agricultural Enterprises Limited See Address at Plot 8/4a Northumberland County Council See Address at Plot 1/1a (in respect of public footpath no 422/002)	Northern Gas Networks Limited See Address at Plot 1/1d (in respect of rights granted by a Deed of Grant dated 24 May 1989) Northern Powergrid Holdings Company See Address at Plot 1/1d (in respect of overhead electricity line) Glen Christopher McVeigh See Address at Plot 9/1a (in respect of rights reserved by a Transfer dated 12 March 1998) Julie Elizabeth McVeigh See Address at Plot 9/1a (in respect of rights reserved by a Transfer dated 12 March 1998)

A1 in Northumberland: Morpeth to Ellingham

Part A of the Scheme

PART 1: Names and addresses for service of each person within Categories 1 and 2 as defined in Section 57 of the 2008 Act

Land Plans Sheet No.	Plot Ref	Description of Land	Category 1			Category 2
			(A person is within Category 1 if the applicant, after making diligent inquiry, knows that the person is an owner, lessee, tenant (whatever the tenancy period) or occupier of the land)			(A person is within Category 2 if the applicant, after making diligent inquiry, knows that the person – (a) is interested in the land, or (b) has power – (i) to sell and convey the land, or (ii) to release the land)
			Owners	Lessees or Tenants	Occupiers	
9	9/1c	Temporary possession and use of approximately 2677 square metres of field, agricultural land, hedgerow and drain (east of A1, Eshott)	Vernal Agricultural Enterprises Limited See Address at Plot 8/4a	None	As Owner	Northern Gas Networks Limited See Address at Plot 1/1d (in respect of rights granted by a Deed of Grant dated 24 May 1989) Northern Powergrid Holdings Company See Address at Plot 1/1d (in respect of overhead electricity line) Glen Christopher McVeigh See Address at Plot 9/1a (in respect of rights reserved by a Transfer dated 12 March 1998) Julie Elizabeth McVeigh See Address at Plot 9/1a (in respect of rights reserved by a Transfer dated 12 March 1998)
9	9/1d	Acquisition of rights over approximately 16816 square metres of field, agricultural land and access track (west of A1, Eshott)	Vernal Agricultural Enterprises Limited See Address at Plot 8/4a	None	As Owner	Northern Gas Networks Limited See Address at Plot 1/1d (in respect of rights granted by a Deed of Grant dated 24 May 1989) Northern Powergrid Holdings Company See Address at Plot 1/1d (in respect of overhead electricity line) Glen Christopher McVeigh See Address at Plot 9/1a (in respect of rights reserved by a Transfer dated 12 March 1998) Julie Elizabeth McVeigh See Address at Plot 9/1a (in respect of rights reserved by a Transfer dated 12 March 1998)

A1 in Northumberland: Morpeth to Ellingham

Part A of the Scheme

PART 1: Names and addresses for service of each person within Categories 1 and 2 as defined in Section 57 of the 2008 Act

Land Plans Sheet No.	Plot Ref	Description of Land	Category 1			Category 2
			Owners	Lessees or Tenants	Occupiers	
			(A person is within Category 1 if the applicant, after making diligent inquiry, knows that the person is an owner, lessee, tenant (whatever the tenancy period) or occupier of the land)			(A person is within Category 2 if the applicant, after making diligent inquiry, knows that the person – (a) is interested in the land, or (b) has power – (i) to sell and convey the land, or (ii) to release the land)
9	9/1e	Temporary possession and use of approximately 31268 square metres of field and agricultural land (west of A1, Eshott)	Vernal Agricultural Enterprises Limited See Address at Plot 8/4a	None	As Owner	Northern Gas Networks Limited See Address at Plot 1/1d (in respect of rights granted by a Deed of Grant dated 24 May 1989) Northern Powergrid Holdings Company See Address at Plot 1/1d (in respect of overhead electricity line) Glen Christopher McVeigh See Address at Plot 9/1a (in respect of rights reserved by a Transfer dated 12 March 1998) Julie Elizabeth McVeigh See Address at Plot 9/1a (in respect of rights reserved by a Transfer dated 12 March 1998)

A1 in Northumberland: Morpeth to Ellingham

Part A of the Scheme

PART 1: Names and addresses for service of each person within Categories 1 and 2 as defined in Section 57 of the 2008 Act

Land Plans Sheet No.	Plot Ref	Description of Land	Category 1			Category 2
			(A person is within Category 1 if the applicant, after making diligent inquiry, knows that the person is an owner, lessee, tenant (whatever the tenancy period) or occupier of the land)			(A person is within Category 2 if the applicant, after making diligent inquiry, knows that the person – (a) is interested in the land, or (b) has power – (i) to sell and convey the land, or (ii) to release the land)
			Owners	Lessees or Tenants	Occupiers	
9	9/1f	All interests and rights in approximately 23818 square metres of field, agricultural land and hedgerow (west of A1, Eshott)	Vernal Agricultural Enterprises Limited See Address at Plot 8/4a	None	As Owner	Northern Gas Networks Limited See Address at Plot 1/1d (in respect of rights granted by a Deed of Grant dated 24 May 1989) Northern Gas Networks Limited See Address at Plot 1/1d (in respect of underground gas pipeline) Northern Powergrid Holdings Company See Address at Plot 1/1d (in respect of overhead electricity line) Glen Christopher McVeigh See Address at Plot 9/1a (in respect of rights reserved by a Transfer dated 12 March 1998) Julie Elizabeth McVeigh See Address at Plot 9/1a (in respect of rights reserved by a Transfer dated 12 March 1998)
9	9/1g	Temporary possession and use of approximately 121 square metres of field and agricultural land (west of A1, Eshott)	Vernal Agricultural Enterprises Limited See Address at Plot 8/4a	None	As Owner	Northern Gas Networks Limited See Address at Plot 1/1d (in respect of rights granted by a Deed of Grant dated 24 May 1989) Glen Christopher McVeigh See Address at Plot 9/1a (in respect of rights reserved by a Transfer dated 12 March 1998) Julie Elizabeth McVeigh See Address at Plot 9/1a (in respect of rights reserved by a Transfer dated 12 March 1998)

A1 in Northumberland: Morpeth to Ellingham

Part A of the Scheme

PART 1: Names and addresses for service of each person within Categories 1 and 2 as defined in Section 57 of the 2008 Act

Land Plans Sheet No.	Plot Ref	Description of Land	Category 1 (A person is within Category 1 if the applicant, after making diligent inquiry, knows that the person is an owner, lessee, tenant (whatever the tenancy period) or occupier of the land)			Category 2 (A person is within Category 2 if the applicant, after making diligent inquiry, knows that the person – (a) is interested in the land, or (b) has power – (i) to sell and convey the land, or (ii) to release the land)
			Owners	Lessees or Tenants	Occupiers	
9	9/2a	Temporary possession and use of approximately 1411 square metres of woodland and public footpath (no 422/002) (west of A1, West Thirston)	Judith Scott Walkmill The Village Eglington Alnwick Northumberland NE66 2TX	None	Judith Scott Walkmill The Village Eglington Alnwick Northumberland NE66 2TX Northumberland County Council See Address at Plot 1/1a (in respect of a public footpath no 422/002)	Unknown (in respect of rights granted by a Conveyance dated 12 October 1971)
9	9/2b	Temporary possession and use of approximately 128 square metres of woodland (west of A1, West Thirston)	Judith Scott See Address at Plot 9/2a	None	As Owner	Highways England Company Limited See Address at Plot 1/1a (in respect of rights granted by a Transfer dated 31 March 2006)
9	9/2c	Temporary possession and use of approximately 57 square metres of woodland (west of A1, West Thirston)	Judith Scott See Address at Plot 9/2a	None	As Owner	Unknown (in respect of rights granted by a Conveyance dated 12 October 1971)
9	9/2d	All interests and rights in approximately 410 square metres of woodland (west of A1, West Thirston)	Judith Scott See Address at Plot 9/2a	None	As Owner	Northern Powergrid Holdings Company See Address at Plot 1/1d (in respect of overhead electricity line) Unknown (in respect of rights granted by a Conveyance dated 12 October 1971)

A1 in Northumberland: Morpeth to Ellingham

Part A of the Scheme

PART 1: Names and addresses for service of each person within Categories 1 and 2 as defined in Section 57 of the 2008 Act

Land Plans Sheet No.	Plot Ref	Description of Land	Category 1			Category 2
			Owners	Lessees or Tenants	Occupiers	
			(A person is within Category 1 if the applicant, after making diligent inquiry, knows that the person is an owner, lessee, tenant (whatever the tenancy period) or occupier of the land)			(A person is within Category 2 if the applicant, after making diligent inquiry, knows that the person – (a) is interested in the land, or (b) has power – (i) to sell and convey the land, or (ii) to release the land)
9	9/2e	Acquisition of rights over approximately 274 square metres of field, woodland, private access track and public footpath (no 115/009) (west of A1, West Thirston)	Judith Scott See Address at Plot 9/2a	None	Judith Scott See Address at Plot 9/2a Northumberland County Council See Address at Plot 1/1a (in respect of public footpath no 115/009)	Highways England Company Limited See Address at Plot 1/1a (in respect of rights granted by a Transfer dated 31 March 2006)
9	9/2f	Temporary possession and use of approximately 106 square metres of woodland (west of A1, West Thirston)	Judith Scott See Address at Plot 9/2a	None	As Owner	Highways England Company Limited See Address at Plot 1/1a (in respect of rights granted by a Transfer dated 31 March 2006)
9	9/2g	All interests and rights in approximately 130 square metres of woodland and public footpath (no 115/009) (west of A1, West Thirston)	Judith Scott See Address at Plot 9/2a	None	Judith Scott See Address at Plot 9/2a Northumberland County Council See Address at Plot 1/1a (in respect of public footpath no 115/009)	Highways England Company Limited See Address at Plot 1/1a (in respect of rights granted by a Transfer dated 31 March 2006) Northern Powergrid Holdings Company See Address at Plot 1/1d (in respect of overhead electricity line)
9	9/2h	Acquisition of rights over approximately 245 square metres of woodland (west of A1, West Thirston)	Judith Scott See Address at Plot 9/2a	None	As Owner	Northern Powergrid Holdings Company See Address at Plot 1/1d (in respect of overhead electricity line) Unknown (in respect of rights granted by a Conveyance dated 12 October 1971)
9	9/2i	All interests and rights in approximately 496 square metres of woodland (west of A1, West Thirston)	Judith Scott See Address at Plot 9/2a	None	As Owner	Highways England Company Limited See Address at Plot 1/1a (in respect of rights granted by a Transfer dated 31 March 2006) Northern Powergrid Holdings Company See Address at Plot 1/1d (in respect of overhead electricity line)

A1 in Northumberland: Morpeth to Ellingham

Part A of the Scheme

PART 1: Names and addresses for service of each person within Categories 1 and 2 as defined in Section 57 of the 2008 Act

Land Plans Sheet No.	Plot Ref	Description of Land	Category 1			Category 2
			Owners	Lessees or Tenants	Occupiers	
			(A person is within Category 1 if the applicant, after making diligent inquiry, knows that the person is an owner, lessee, tenant (whatever the tenancy period) or occupier of the land)			(A person is within Category 2 if the applicant, after making diligent inquiry, knows that the person – (a) is interested in the land, or (b) has power – (i) to sell and convey the land, or (ii) to release the land)
9	9/2ii	All interests and rights in approximately 402 square metres of woodland (west of A1, West Thirston)	Judith Scott See Address at Plot 9/2a	None	As Owner	Highways England Company Limited See Address at Plot 1/1a (in respect of rights granted by a Transfer dated 31 March 2006) Northern Powergrid Holdings Company See Address at Plot 1/1d (in respect of overhead electricity line)
9	9/2iii	Acquisition of rights over approximately 58 square metres of woodland (west of A1, West Thirston)	Judith Scott See Address at Plot 9/2a	None	As Owner	Highways England Company Limited See Address at Plot 1/1a (in respect of rights granted by a Transfer dated 31 March 2006) Northern Powergrid Holdings Company See Address at Plot 1/1d (in respect of overhead electricity line)

A1 in Northumberland: Morpeth to Ellingham

Part A of the Scheme


PART 1: Names and addresses for service of each person within Categories 1 and 2 as defined in Section 57 of the 2008 Act

Land Plans Sheet No.	Plot Ref	Description of Land	Category 1			Category 2
			Owners	Lessees or Tenants	Occupiers	
			(A person is within Category 1 if the applicant, after making diligent inquiry, knows that the person is an owner, lessee, tenant (whatever the tenancy period) or occupier of the land)			(A person is within Category 2 if the applicant, after making diligent inquiry, knows that the person – (a) is interested in the land, or (b) has power – (i) to sell and convey the land, or (ii) to release the land)
9	9/3a	All interests and rights in approximately 2855 square metres of public road (West Moor Road), verge and woodland (west of A1, Eshott)	<p>Dinning Farms Limited Milburn House Hexham Business Park Burn Lane Hexham Northumberland NE46 3RU (in respect of subsoil up to half width of highway)</p> <p>Northumberland County Council See Address at Plot 1/1a (as highway authority)</p> <p>Vernal Agricultural Enterprises Limited See Address at Plot 8/4a (in respect of subsoil)</p> <p>Carol Charlton 2 West Moor Farm Cottages Felton Morpeth NE65 9QE (in respect of subsoil up to half width of highway)</p> <p>Christopher George Dinning Newbiggin Home Farm Hexham NE46 1SZ (in respect of subsoil up to half width of highway)</p>	None	Northumberland County Council See Address at Plot 1/1a (as highway authority)	<p>Northern Gas Networks Limited See Address at Plot 1/1d (in respect of underground gas pipeline)</p> <p>Northern Powergrid Holdings Company See Address at Plot 1/1d (in respect of overhead electricity line)</p> <p>Northumbrian Water Limited See Address at Plot 1/4a (in respect of underground water pipeline)</p> <p>Virgin Media See Address at Plot 1/1b (in respect of underground telecommunication cable)</p>

A1 in Northumberland: Morpeth to Ellingham

Part A of the Scheme


PART 1: Names and addresses for service of each person within Categories 1 and 2 as defined in Section 57 of the 2008 Act

Land Plans Sheet No.	Plot Ref	Description of Land	Category 1			Category 2
			Owners	Lessees or Tenants	Occupiers	(A person is within Category 2 if the applicant, after making diligent inquiry, knows that the person – (a) is interested in the land, or (b) has power – (i) to sell and convey the land, or (ii) to release the land)
	9/3a Cont'd		<p>Christopher Paul Dinning Newbiggin Home Farm Hexham NE46 1SZ (in respect of subsoil up to half width of highway)</p> <p>Joan Margery Dinning Newbiggin Home Farm Hexham NE46 1SZ (in respect of subsoil up to half width of highway)</p> <p> (in respect of subsoil up to half width of highway)</p> <p>Anthony Michael Forbes Charwood 7 Church Street Elsham DN20 0RG (in respect of subsoil up to half width of highway)</p>			

A1 in Northumberland: Morpeth to Ellingham

Part A of the Scheme


PART 1: Names and addresses for service of each person within Categories 1 and 2 as defined in Section 57 of the 2008 Act

Land Plans Sheet No.	Plot Ref	Description of Land	Category 1			Category 2
			Owners	Lessees or Tenants	Occupiers	(A person is within Category 2 if the applicant, after making diligent inquiry, knows that the person – (a) is interested in the land, or (b) has power – (i) to sell and convey the land, or (ii) to release the land)
	9/3a Cont'd		<p>Elizabeth Forbes Charwood 7 Church Street Elsham DN20 0RG (in respect of subsoil up to half width of highway)</p> <p></p> <p>(in respect of subsoil up to half width of highway)</p> <p>Matthew Thomas Gray 4 West Moor Farm Cottages Felton Morpeth Northumberland NE65 9QE (in respect of subsoil up to half width of highway)</p> <p>Hazel Hadow West Moor Plantation Cottage Felton Morpeth Northumberland NE65 9QE (in respect of subsoil up to half width of highway)</p>			

A1 in Northumberland: Morpeth to Ellingham

Part A of the Scheme

PART 1: Names and addresses for service of each person within Categories 1 and 2 as defined in Section 57 of the 2008 Act

Land Plans Sheet No.	Plot Ref	Description of Land	Category 1			Category 2
			Owners	Lessees or Tenants	Occupiers	(A person is within Category 2 if the applicant, after making diligent inquiry, knows that the person – (a) is interested in the land, or (b) has power – (i) to sell and convey the land, or (ii) to release the land)
	9/3a Cont'd		<p>Nigel Haddow West Moor Plantation Cottage Felton Morpeth Northumberland NE65 9QE (in respect of subsoil up to half width of highway)</p> <p>Jayne Mary Hellmann The Granary Link House Farm Newton-by-the-Sea Alnwick Northumberland NE66 3DF (in respect of subsoil up to half width of highway)</p> <p>Miki Inomata-Li West Moor Cottage Felton Morpeth NE65 9QE (in respect of subsoil up to half width of highway)</p> <p> (in respect of subsoil up to half width of highway)</p>			

A1 in Northumberland: Morpeth to Ellingham

Part A of the Scheme

PART 1: Names and addresses for service of each person within Categories 1 and 2 as defined in Section 57 of the 2008 Act

Land Plans Sheet No.	Plot Ref	Description of Land	Category 1			Category 2
			Owners	Lessees or Tenants	Occupiers	
	9/3a Cont'd		<p style="text-align: center;">(A person is within Category 1 if the applicant, after making diligent inquiry, knows that the person is an owner, lessee, tenant (whatever the tenancy period) or occupier of the land)</p>			<p style="text-align: center;">(A person is within Category 2 if the applicant, after making diligent inquiry, knows that the person – (a) is interested in the land, or (b) has power – (i) to sell and convey the land, or (ii) to release the land)</p>
			<p>Matthew Charles Li West Moor Cottage Felton Morpeth NE65 9QE (in respect of subsoil up to half width of highway)</p> <p>Glen Christopher McVeigh See Address at Plot 9/1a (in respect of subsoil up to half width of highway)</p> <p>Julie Elizabeth McVeigh See Address at Plot 9/1a (in respect of subsoil up to half width of highway)</p> <p>Mark Thompson Link House Farm Newton-By-The-Sea Alnwick Northumberland NE66 3ED (in respect of subsoil up to half width of highway)</p>			

A1 in Northumberland: Morpeth to Ellingham

Part A of the Scheme

PART 1: Names and addresses for service of each person within Categories 1 and 2 as defined in Section 57 of the 2008 Act

Land Plans Sheet No.	Plot Ref	Description of Land	Category 1			Category 2
			(A person is within Category 1 if the applicant, after making diligent inquiry, knows that the person is an owner, lessee, tenant (whatever the tenancy period) or occupier of the land)			(A person is within Category 2 if the applicant, after making diligent inquiry, knows that the person – (a) is interested in the land, or (b) has power – (i) to sell and convey the land, or (ii) to release the land)
			Owners	Lessees or Tenants	Occupiers	
9	9/4a	Temporary possession and use of approximately 11 square metres of part of garden (4 West Moor Farm Cottages, Eshott)	Matthew Thomas Gray See Address at Plot 9/3a [REDACTED] See Address at Plot 9/3a Unknown (in respect of mines and minerals)	None	[REDACTED] See Address at Plot 9/3a Matthew Thomas Gray See Address at Plot 9/3a	TSB Bank plc Henry Duncan House 120 George Street Edinburgh EH2 4LH (as mortgagee for Matthew Thomas Gray and [REDACTED]) Unknown (in respect of rights reserved by a Transfer dated 16 July 1996)
9	9/5a	Temporary possession and use of approximately 1 square metres of hardstanding (3 West Moor Farm Cottages, Eshott)	Anthony Michael Forbes See Address at Plot 9/3a Elizabeth Forbes See Address at Plot 9/3a Unknown (in respect of mines and minerals)	None	Anthony Michael Forbes See Address at Plot 9/3a Elizabeth Forbes See Address at Plot 9/3a	None
9	9/6a	All interests and rights in approximately 3041 square metres of public road (West Moor road), verges and hedgerow (west of A1, Eshott)	Highways England Company Limited See Address at Plot 1/1a	None	Northumberland County Council See Address at Plot 1/1a (as highway authority)	Northern Gas Networks Limited See Address at Plot 1/1d (in respect of underground gas pipeline) Northern Powergrid Holdings Company See Address at Plot 1/1d (in respect of overhead electricity line) Northumbrian Water Limited See Address at Plot 1/4a (in respect of underground water pipeline)

A1 in Northumberland: Morpeth to Ellingham

Part A of the Scheme

PART 1: Names and addresses for service of each person within Categories 1 and 2 as defined in Section 57 of the 2008 Act

Land Plans Sheet No.	Plot Ref	Description of Land	Category 1			Category 2
			(A person is within Category 1 if the applicant, after making diligent inquiry, knows that the person is an owner, lessee, tenant (whatever the tenancy period) or occupier of the land)			(A person is within Category 2 if the applicant, after making diligent inquiry, knows that the person – (a) is interested in the land, or (b) has power – (i) to sell and convey the land, or (ii) to release the land)
			Owners	Lessees or Tenants	Occupiers	
9	9/6b	All interests and rights in approximately 30081 square metres of public highway (A1), verges and woodland (Eshott)	Highways England Company Limited See Address at Plot 1/1a	None	As Owner	Northern Powergrid Holdings Company See Address at Plot 1/1d (in respect of overhead electricity line) Virgin Media See Address at Plot 1/1b (in respect of underground telecommunication cable) Unknown (in respect of rights reserved by a Conveyance dated 15 February 2008)
9	9/6c	All interests and rights in approximately 15731 square metres of public highway (A1), public road (unnamed), verges and shrubland (Eshott)	Highways England Company Limited See Address at Plot 1/1a	None	Highways England Company Limited See Address at Plot 1/1a Northumberland County Council See Address at Plot 1/1a (as highway authority in respect of unnamed road)	Northern Gas Networks Limited See Address at Plot 1/1d (in respect of underground gas pipeline) Northern Powergrid Holdings Company See Address at Plot 1/1d (in respect of overhead electricity line) Northumbrian Water Limited See Address at Plot 1/4a (in respect of underground water pipeline) Virgin Media See Address at Plot 1/1b (in respect of underground telecommunication cable) Vodafone Limited See Address at Plot 1/1g (in respect of underground telecommunication cable)

A1 in Northumberland: Morpeth to Ellingham

Part A of the Scheme

PART 1: Names and addresses for service of each person within Categories 1 and 2 as defined in Section 57 of the 2008 Act

Land Plans Sheet No.	Plot Ref	Description of Land	Category 1			Category 2
			Owners	Lessees or Tenants	Occupiers	
			(A person is within Category 1 if the applicant, after making diligent inquiry, knows that the person is an owner, lessee, tenant (whatever the tenancy period) or occupier of the land)			(A person is within Category 2 if the applicant, after making diligent inquiry, knows that the person – (a) is interested in the land, or (b) has power – (i) to sell and convey the land, or (ii) to release the land)
9	9/6d	All interests and rights in approximately 497 square metres of public highway (A1), verges, public footpath (no 422/020) and woodland (Eshott)	Highways England Company Limited See Address at Plot 1/1a	None	Highways England Company Limited See Address at Plot 1/1a Northumberland County Council See Address at Plot 1/1a (in respect of public footpath no 422/020)	Northern Powergrid Holdings Company See Address at Plot 1/1d (in respect of overhead electricity line)
9	9/6e	All interests and rights in approximately 10003 square metres of public highway (A1), verges and woodland (Eshott)	Highways England Company Limited See Address at Plot 1/1a	None	As Owner	Northern Powergrid Holdings Company See Address at Plot 1/1d (in respect of overhead electricity line)
9	9/6f	All interests and rights in approximately 2633 square metres of public highway (A1), verge, woodland and hedgerow (Eshott)	Highways England Company Limited See Address at Plot 1/1a	None	As Owner	Northern Gas Networks Limited See Address at Plot 1/1d (in respect of underground gas pipeline) Northern Powergrid Holdings Company See Address at Plot 1/1d (in respect of overhead electricity line) Virgin Media See Address at Plot 1/1b (in respect of underground telecommunication cable) Vodafone Limited See Address at Plot 1/1g (in respect of underground telecommunication cable)
9	9/6g	All interests and rights in approximately 2879 square metres of public highway (A1), verges, woodland and public footpath (no 115/009) (Eshott)	Highways England Company Limited See Address at Plot 1/1a	None	Highways England Company Limited See Address at Plot 1/1a Northumberland County Council See Address at Plot 1/1a (in respect of public footpath no 115/009)	Northern Powergrid Holdings Company See Address at Plot 1/1d (in respect of overhead electricity line)

A1 in Northumberland: Morpeth to Ellingham

Part A of the Scheme

PART 1: Names and addresses for service of each person within Categories 1 and 2 as defined in Section 57 of the 2008 Act

Land Plans Sheet No.	Plot Ref	Description of Land	Category 1			Category 2
			Owners	Lessees or Tenants	Occupiers	(A person is within Category 2 if the applicant, after making diligent inquiry, knows that the person – (a) is interested in the land, or (b) has power – (i) to sell and convey the land, or (ii) to release the land)
9	9/6h	All interests and rights in approximately 419 square metres of public highway (A1), verge and woodland (Eshott)	Highways England Company Limited See Address at Plot 1/1a (as highway authority)	None	As Owner	Northern Powergrid Holdings Company See Address at Plot 1/1d (in respect of overhead electricity line)
9	9/6i	All interests and rights in approximately 181 square metres of public highway (A1), verges and woodland (Eshott)	Highways England Company Limited See Address at Plot 1/1a	None	As Owner	None
9	9/6j	All interests and rights in airspace above and acquisition of rights over approximately 31 square metres of bridge carrying public highway (A1) above river (Coquet), bed and banks thereof (Eshott)	Highways England Company Limited See Address at Plot 1/1a (as highway authority)	None	Highways England Company Limited See Address at Plot 1/1a (as highway authority) Environment Agency Environment Agency Head Office Horizon House Bristol BS1 5AH (in respect of River Coquet)	None
9	9/6k	All interests and rights in approximately 2451 square metres of public highway (A1) and verges (Eshott)	Highways England Company Limited See Address at Plot 1/1a (as highway authority)	None	As Owner	Virgin Media See Address at Plot 1/1b (in respect of underground telecommunication cable) Vodafone Limited See Address at Plot 1/1g (in respect of underground telecommunication cable)

A1 in Northumberland: Morpeth to Ellingham

Part A of the Scheme

PART 1: Names and addresses for service of each person within Categories 1 and 2 as defined in Section 57 of the 2008 Act

Land Plans Sheet No.	Plot Ref	Description of Land	Category 1			Category 2
			(A person is within Category 1 if the applicant, after making diligent inquiry, knows that the person is an owner, lessee, tenant (whatever the tenancy period) or occupier of the land)			(A person is within Category 2 if the applicant, after making diligent inquiry, knows that the person – (a) is interested in the land, or (b) has power – (i) to sell and convey the land, or (ii) to release the land)
			Owners	Lessees or Tenants	Occupiers	
9	9/6l	All interests and rights in airspace above and acquisition of rights over approximately 402 square metres of bridge carrying public highway (A1) above river (Coquet), bed and banks thereof (Eshott)	Highways England Company Limited See Address at Plot 1/1a (as highway authority)	None	Highways England Company Limited See Address at Plot 1/1a (as highway authority) Environment Agency See Address at Plot 9/6j (in respect of River Coquet)	None
9	9/6m	All interests and rights in approximately 537 square metres of bridge carrying public highway (A1) above woodland (Eshott)	Highways England Company Limited See Address at Plot 1/1a (as highway authority)	None	As Owner	None
9	9/6n	All interests and rights in approximately 184 square metres of public highway (A1) and verges (Eshott)	Highways England Company Limited See Address at Plot 1/1a (as highway authority)	None	As Owner	None
9	9/6o	All interests and rights in approximately 454 square metres of public highway (A1) and verges (Eshott)	Highways England Company Limited See Address at Plot 1/1a (as highway authority)	None	As Owner	None
9	9/6p	All interests and rights in approximately 24 square metres of verge and public footpath (no 115/009) (east of A1, Eshott)	Highways England Company Limited See Address at Plot 1/1a (as highway authority)	None	Highways England Company Limited See Address at Plot 1/1a (as highway authority) Northumberland County Council See Address at Plot 1/1a (in respect of public footpath no 115/009)	None

A1 in Northumberland: Morpeth to Ellingham

Part A of the Scheme

PART 1: Names and addresses for service of each person within Categories 1 and 2 as defined in Section 57 of the 2008 Act

Land Plans Sheet No.	Plot Ref	Description of Land	Category 1 <small>(A person is within Category 1 if the applicant, after making diligent inquiry, knows that the person is an owner, lessee, tenant (whatever the tenancy period) or occupier of the land)</small>			Category 2 <small>(A person is within Category 2 if the applicant, after making diligent inquiry, knows that the person – (a) is interested in the land, or (b) has power – (i) to sell and convey the land, or (ii) to release the land)</small>
			Owners	Lessees or Tenants	Occupiers	
9	9/7a	All interests and rights in approximately 2065 square metres of woodland (west of A1, Eshott)	<p>██████████ See Address at Plot 9/3a</p> <p>██████████ See Address at Plot 9/3a</p> <p>Unknown (in respect of mines and minerals)</p>	None	<p>██████████ See Address at Plot 9/3a</p> <p>██████████ See Address at Plot 9/3a</p>	<p>Northern Gas Networks Limited See Address at Plot 1/1d (in respect of rights granted by a Deed dated 14 December 1989)</p> <p>Northern Gas Networks Limited See Address at Plot 1/1d (in respect of underground gas pipeline)</p> <p>Northern Powergrid Holdings Company See Address at Plot 1/1d (in respect of overhead electricity line)</p> <p>Virgin Media See Address at Plot 1/1b (in respect of underground telecommunication cable)</p>
9	9/7b	Temporary possession and use of approximately 170 square metres of woodland (west of A1, Eshott)	<p>██████████ See Address at Plot 9/3a</p> <p>██████████ See Address at Plot 9/3a</p> <p>Unknown (in respect of mines and minerals)</p>	None	<p>██████████ See Address at Plot 9/3a</p> <p>██████████ See Address at Plot 9/3a</p>	<p>Northern Gas Networks Limited See Address at Plot 1/1d (in respect of rights granted by a Deed dated 14 December 1989)</p> <p>Northern Gas Networks Limited See Address at Plot 1/1d (in respect of underground gas pipeline)</p> <p>Northern Powergrid Holdings Company See Address at Plot 1/1d (in respect of overhead electricity line)</p>
9	9/8a	Acquisition of rights over approximately 191 square metres of field, shrubland and hedgerow (west of A1, Eshott)	<p>David Russell Brown See Address at Plot 8/7a</p> <p>David Timothy Brown See Address at Plot 8/7a</p> <p>Unknown (in respect of mines and minerals)</p>	None	<p>David Russell Brown See Address at Plot 8/7a</p> <p>David Timothy Brown See Address at Plot 8/7a</p>	None

A1 in Northumberland: Morpeth to Ellingham

Part A of the Scheme

PART 1: Names and addresses for service of each person within Categories 1 and 2 as defined in Section 57 of the 2008 Act

Land Plans Sheet No.	Plot Ref	Description of Land	Category 1			Category 2
			Owners	Lessees or Tenants	Occupiers	
			(A person is within Category 1 if the applicant, after making diligent inquiry, knows that the person is an owner, lessee, tenant (whatever the tenancy period) or occupier of the land)			(A person is within Category 2 if the applicant, after making diligent inquiry, knows that the person – (a) is interested in the land, or (b) has power – (i) to sell and convey the land, or (ii) to release the land)
9	9/8b	Temporary possession and use of approximately 874 square metres of field, shrubland and hedgerow (west of A1, Eshott)	David Russell Brown See Address at Plot 8/7a David Timothy Brown See Address at Plot 8/7a Unknown (in respect of mines and minerals)	None	David Russell Brown See Address at Plot 8/7a David Timothy Brown See Address at Plot 8/7a	None
9	9/8c	All interests and rights in approximately 2690 square metres of field, agricultural land, shrubland and hedgerow (west of A1, Eshott)	David Russell Brown See Address at Plot 8/7a David Timothy Brown See Address at Plot 8/7a Unknown (in respect of mines and minerals)	None	David Russell Brown See Address at Plot 8/7a David Timothy Brown See Address at Plot 8/7a	None
9	9/9a	All interests and rights in approximately 832 square metres of field, agricultural land and woodland (west of A1, Eshott)	Charles Kenneth Henderson Felton Demesne Farm Felton Northumberland NE65 9HW	None	Unknown	Highways England Company Limited See Address at Plot 1/1a (in respect of rights granted by a Transfer dated 31 March 2006)

A1 in Northumberland: Morpeth to Ellingham

Part A of the Scheme

PART 1: Names and addresses for service of each person within Categories 1 and 2 as defined in Section 57 of the 2008 Act

Land Plans Sheet No.	Plot Ref	Description of Land	Category 1			Category 2
			Owners	Lessees or Tenants	Occupiers	
			(A person is within Category 1 if the applicant, after making diligent inquiry, knows that the person is an owner, lessee, tenant (whatever the tenancy period) or occupier of the land)			(A person is within Category 2 if the applicant, after making diligent inquiry, knows that the person – (a) is interested in the land, or (b) has power – (i) to sell and convey the land, or (ii) to release the land)
9	9/10a	Temporary possession and use of approximately 20 square metres of field and agricultural land (west of A1, Eshott)	Dinning Farms Limited See Address at Plot 9/3a Christopher George Dinning See Address at Plot 9/3a Christopher Paul Dinning See Address at Plot 9/3a Joan Margery Dinning See Address at Plot 9/3a	None	As Owners	Northern Gas Networks Limited See Address at Plot 1/1d (in respect of rights granted by a Deed dated 5 July 2017) Northern Gas Networks Limited See Address at Plot 1/1d (in respect of underground gas pipeline) Northern Powergrid Holdings Company See Address at Plot 1/1d (in respect of overhead electricity line) Unknown (in respect of rights reserved by a Transfer dated 2 October 2017)
9	9/10b	All interests and rights in approximately 172 square metres of field and agricultural land (west of A1, Eshott)	Dinning Farms Limited See Address at Plot 9/3a Christopher George Dinning See Address at Plot 9/3a Christopher Paul Dinning See Address at Plot 9/3a Joan Margery Dinning See Address at Plot 9/3a	None	As Owners	Northern Gas Networks Limited See Address at Plot 1/1d (in respect of rights granted by a Deed dated 5 July 2017) Northern Gas Networks Limited See Address at Plot 1/1d (in respect of underground gas pipeline) Northern Powergrid Holdings Company See Address at Plot 1/1d (in respect of overhead electricity line) Unknown (in respect of rights reserved by a Transfer dated 2 October 2017)

A1 in Northumberland: Morpeth to Ellingham

Part A of the Scheme

PART 1: Names and addresses for service of each person within Categories 1 and 2 as defined in Section 57 of the 2008 Act

Land Plans Sheet No.	Plot Ref	Description of Land	Category 1			Category 2
			Owners	Lessees or Tenants	Occupiers	(A person is within Category 2 if the applicant, after making diligent inquiry, knows that the person – (a) is interested in the land, or (b) has power – (i) to sell and convey the land, or (ii) to release the land)
9	9/11a	Temporary possession and use of approximately 204 square metres of field and agricultural land (west of A1, Eshott)	Vernal Agricultural Enterprises Limited See Address at Plot 8/4a Unknown (in respect of mines and minerals)	Anthony Rutherford See Address at Plot 8/4a	As Lessee or Tenant	Northern Gas Networks Limited See Address at Plot 1/1d (in respect of rights granted by a Deed of Grant dated 24 May 1989) Unknown (in respect of rights reserved by a Transfer dated 12 March 1998)
9	9/11b	All interests and rights in approximately 1821 square metres of field and agricultural land (west of A1, Eshott)	Vernal Agricultural Enterprises Limited See Address at Plot 8/4a Unknown (in respect of mines and minerals)	Anthony Rutherford See Address at Plot 8/4a	As Lessee or Tenant	Northern Gas Networks Limited See Address at Plot 1/1d (in respect of rights granted by a Deed of Grant dated 24 May 1989) Northern Gas Networks Limited See Address at Plot 1/1d (in respect of underground gas pipeline) Northern Powergrid Holdings Company See Address at Plot 1/1d (in respect of overhead electricity line) Unknown (in respect of rights reserved by a Transfer dated 12 March 1998)

A1 in Northumberland: Morpeth to Ellingham

Part A of the Scheme

PART 1: Names and addresses for service of each person within Categories 1 and 2 as defined in Section 57 of the 2008 Act

Land Plans Sheet No.	Plot Ref	Description of Land	Category 1			Category 2
			(A person is within Category 1 if the applicant, after making diligent inquiry, knows that the person is an owner, lessee, tenant (whatever the tenancy period) or occupier of the land)			(A person is within Category 2 if the applicant, after making diligent inquiry, knows that the person – (a) is interested in the land, or (b) has power – (i) to sell and convey the land, or (ii) to release the land)
			Owners	Lessees or Tenants	Occupiers	
9	9/12a	Acquisition of rights over approximately 155 square metres of river (Coquet), bed and banks thereof (west of A1, West Thirston)	<p>Alan Beedle 9 Mead Court Forest Hall Newcastle upon Tyne Tyne and Wear NE12 9RF (as trustee for the West End Anglers Club)</p> <p>Roger Inverarity 50 Kingswell Morpeth Northumberland NE61 2TZ (as trustee for the West End Anglers Club)</p>	None	<p>Alan Beedle 9 Mead Court Forest Hall Newcastle upon Tyne Tyne and Wear NE12 9RF (as trustee for the West End Anglers Club)</p> <p>Roger Inverarity 50 Kingswell Morpeth Northumberland NE61 2TZ (as trustee for the West End Anglers Club)</p> <p>Environment Agency See Address at Plot 9/6j (in respect of River Coquet)</p>	<p>Northern Powergrid Holdings Company See Address at Plot 1/1d (in respect of overhead electricity line)</p> <p>Unknown (in respect of rights reserved by a Conveyance dated 10 April 1989)</p>
9	9/13a	All interests and rights in approximately 829 square metres of woodland and public footpath (no 422/020) (east of A1, West Thirston)	<p>Viscount Matthew White Ridley Blagdon Estate Office Seaton Burn Newcastle Upon Tyne NE13 6DE</p>	None	<p>Northumberland County Council See Address at Plot 1/1a (in respect of public footpath no 422/020)</p> <p>Unknown</p>	<p>Unknown (in respect of rights reserved by a Conveyance dated 19 December 1988)</p>
9	9/13b	All interests and rights in approximately 202 square metres of woodland (east of A1, Eshott)	<p>Viscount Matthew White Ridley See Address at Plot 9/13a</p>	None	Unknown	<p>Unknown (in respect of rights reserved by a Conveyance dated 19 December 1988)</p>
9	9/13c	All interests and rights in approximately 170 square metres of woodland (east of A1, Eshott)	<p>Viscount Matthew White Ridley See Address at Plot 9/13a</p>	None	Unknown	<p>Unknown (in respect of rights reserved by a Conveyance dated 19 December 1988)</p>

A1 in Northumberland: Morpeth to Ellingham

Part A of the Scheme

PART 1: Names and addresses for service of each person within Categories 1 and 2 as defined in Section 57 of the 2008 Act

Land Plans Sheet No.	Plot Ref	Description of Land	Category 1			Category 2
			Owners	Lessees or Tenants	Occupiers	
			(A person is within Category 1 if the applicant, after making diligent inquiry, knows that the person is an owner, lessee, tenant (whatever the tenancy period) or occupier of the land)			(A person is within Category 2 if the applicant, after making diligent inquiry, knows that the person – (a) is interested in the land, or (b) has power – (i) to sell and convey the land, or (ii) to release the land)
9	9/13d	All interests and rights in airspace above and acquisition of rights over approximately 711 square metres of river (Coquet), bed and banks thereof (east of A1, West Thirston)	Viscount Matthew White Ridley See Address at Plot 9/13a	None	Viscount Matthew White Ridley See Address at Plot 9/13a Environment Agency See Address at Plot 9/6j (in respect of River Coquet)	None
9	9/13e	All interests and rights in approximately 569 square metres of woodland (east of A1, Eshott)	Viscount Matthew White Ridley See Address at Plot 9/13a	None	Unknown	Unknown (in respect of rights reserved by a Conveyance dated 19 December 1988)
9	9/13f	All interests and rights in approximately 204 square metres of woodland (east of A1, Eshott)	Viscount Matthew White Ridley See Address at Plot 9/13a	None	Unknown	Unknown (in respect of rights reserved by a Conveyance dated 19 December 1988)
9	9/13g	All interests and rights in approximately 1632 square metres of woodland and public footpath (no 115/009) (east of A1, West Thirston)	Viscount Matthew White Ridley See Address at Plot 9/13a	None	Northumberland County Council See Address at Plot 1/1a (in respect of public footpath no 115/009) Unknown	Unknown (in respect of rights reserved by a Conveyance dated 19 December 1988)
9	9/13h	Acquisition of rights over approximately 945 square metres of public footpath (no 422/020) and woodland (east of A1, West Thirston)	Viscount Matthew White Ridley See Address at Plot 9/13a	None	Northumberland County Council See Address at Plot 1/1a (in respect of a public footpath no 422/020) Unknown	Unknown (in respect of rights reserved by a Conveyance dated 19 December 1988)
9	9/13hh	All interests and rights in approximately 529 square metres of public footpath (no 422/020) and woodland (east of A1, West Thirston)	Viscount Matthew White Ridley See Address at Plot 9/13a	None	Northumberland County Council See Address at Plot 1/1a (in respect of a public footpath no 422/020) Unknown	Unknown (in respect of rights reserved by a Conveyance dated 19 December 1988)

A1 in Northumberland: Morpeth to Ellingham

Part A of the Scheme

PART 1: Names and addresses for service of each person within Categories 1 and 2 as defined in Section 57 of the 2008 Act

Land Plans Sheet No.	Plot Ref	Description of Land	Category 1			Category 2
			Owners	Lessees or Tenants	Occupiers	
			(A person is within Category 1 if the applicant, after making diligent inquiry, knows that the person is an owner, lessee, tenant (whatever the tenancy period) or occupier of the land)			(A person is within Category 2 if the applicant, after making diligent inquiry, knows that the person – (a) is interested in the land, or (b) has power – (i) to sell and convey the land, or (ii) to release the land)
9	9/13i	Acquisition of rights over approximately 524 square metres of river (Coquet), bed and banks thereof (east of A1, West Thirston)	Viscount Matthew White Ridley See Address at Plot 9/13a	None	Viscount Matthew White Ridley See Address at Plot 9/13a Environment Agency See Address at Plot 9/6j (in respect of River Coquet)	None
9	9/13ii	Acquisition of rights over approximately 876 square metres of river (Coquet), bed and banks thereof (east of A1, West Thirston)	Viscount Matthew White Ridley See Address at Plot 9/13a	None	Viscount Matthew White Ridley See Address at Plot 9/13a Environment Agency See Address at Plot 9/6j (in respect of River Coquet)	None
9	9/13j	All interests and rights in approximately 1237 square metres of woodland (east of A1, West Thirston)	Viscount Matthew White Ridley See Address at Plot 9/13a	None	Unknown	Unknown (in respect of rights reserved by a Conveyance dated 19 December 1988)
9	9/13jj	All interests and rights in approximately 1875 square metres of woodland (east of A1, West Thirston)	Viscount Matthew White Ridley See Address at Plot 9/13a	None	Unknown	Unknown (in respect of rights reserved by a Conveyance dated 19 December 1988)
9	9/13k	Temporary possession and use of approximately 211 square metres of public footpath (no 422/020) and woodland (east of A1, West Thirston)	Viscount Matthew White Ridley See Address at Plot 9/13a	None	Northumberland County Council See Address at Plot 1/1a (in respect of public footpath no 422/020) Unknown	Unknown (in respect of rights reserved by a Conveyance dated 19 December 1988)

A1 in Northumberland: Morpeth to Ellingham

Part A of the Scheme

PART 1: Names and addresses for service of each person within Categories 1 and 2 as defined in Section 57 of the 2008 Act

Land Plans Sheet No.	Plot Ref	Description of Land	Category 1			Category 2
			(A person is within Category 1 if the applicant, after making diligent inquiry, knows that the person is an owner, lessee, tenant (whatever the tenancy period) or occupier of the land)			(A person is within Category 2 if the applicant, after making diligent inquiry, knows that the person – (a) is interested in the land, or (b) has power – (i) to sell and convey the land, or (ii) to release the land)
			Owners	Lessees or Tenants	Occupiers	
9	9/14a	All interests and rights in approximately 8912 square metres of public road (unnamed), verge, hedgerow and shrubland (east of A1, Eshott)	<p>Northumberland County Council See Address at Plot 1/1a (as highway authority)</p> <p>David Russell Brown See Address at Plot 8/7a (in respect of subsoil)</p> <p>David Timothy Brown See Address at Plot 8/7a (in respect of subsoil)</p> <p>Michael Carter Brown Foxhemmels Farm West Thirston Morpeth Northumberland NE65 9EQ (in respect of subsoil up to half width of highway)</p>	None	<p>Northumberland County Council See Address at Plot 1/1a (as highway authority)</p>	<p>Northern Gas Networks Limited See Address at Plot 1/1d (in respect of underground gas pipeline)</p> <p>Northern Powergrid Holdings Company See Address at Plot 1/1d (in respect of overhead electricity line)</p> <p>Northumbrian Water Limited See Address at Plot 1/4a (in respect of underground water pipeline)</p> <p>Sky UK Limited See Address at Plot 8/7a (in respect of underground telecommunication cable)</p> <p>Virgin Media See Address at Plot 1/1b (in respect of underground telecommunication cable)</p> <p>Vodafone Limited See Address at Plot 1/1g (in respect of underground telecommunication cable)</p>

A1 in Northumberland: Morpeth to Ellingham

Part A of the Scheme

PART 1: Names and addresses for service of each person within Categories 1 and 2 as defined in Section 57 of the 2008 Act

Land Plans Sheet No.	Plot Ref	Description of Land	Category 1			Category 2
			Owners	Lessees or Tenants	Occupiers	
			(A person is within Category 1 if the applicant, after making diligent inquiry, knows that the person is an owner, lessee, tenant (whatever the tenancy period) or occupier of the land)			(A person is within Category 2 if the applicant, after making diligent inquiry, knows that the person – (a) is interested in the land, or (b) has power – (i) to sell and convey the land, or (ii) to release the land)
9	9/14b	All interests and rights in approximately 653 square metres of field, agricultural land, hedgerow, public road (unnamed) and verge (east of A1, Eshott)	<p>Northumberland County Council See Address at Plot 1/1a (as highway authority)</p> <p>David Russell Brown See Address at Plot 8/7a (in respect of subsoil up to half width of highway)</p> <p>David Timothy Brown See Address at Plot 8/7a (in respect of subsoil up to half width of highway)</p> <p>Michael Carter Brown See Address at Plot 9/14a (in respect of subsoil up to half width of highway)</p>	None	<p>Northumberland County Council See Address at Plot 1/1a (as highway authority)</p>	<p>Sky UK Limited See Address at Plot 8/7a (in respect of underground telecommunication cable)</p> <p>Virgin Media See Address at Plot 1/1b (in respect of underground telecommunication cable)</p>

A1 in Northumberland: Morpeth to Ellingham

Part A of the Scheme

PART 1: Names and addresses for service of each person within Categories 1 and 2 as defined in Section 57 of the 2008 Act

Land Plans Sheet No.	Plot Ref	Description of Land	Category 1 (A person is within Category 1 if the applicant, after making diligent inquiry, knows that the person is an owner, lessee, tenant (whatever the tenancy period) or occupier of the land)			Category 2 (A person is within Category 2 if the applicant, after making diligent inquiry, knows that the person – (a) is interested in the land, or (b) has power – (i) to sell and convey the land, or (ii) to release the land)
			Owners	Lessees or Tenants	Occupiers	
9	9/15a	All interests and rights in approximately 27882 square metres of field, agricultural land, shrubland and drain (east of A1, Eshott)	David Russell Brown See Address at Plot 8/7a David Timothy Brown See Address at Plot 8/7a Unknown (in respect of mines and minerals)	David Maurice Dungait See Address at Plot 2/8a John Dungait See Address at Plot 2/8a	David Maurice Dungait See Address at Plot 2/8a	Northern Powergrid Holdings Company See Address at Plot 1/1d (in respect of underground electricity cable) Northumbrian Water Limited See Address at Plot 1/4a (in respect of underground water pipeline) Virgin Media See Address at Plot 1/1b (in respect of underground telecommunication cable) Vodafone Limited See Address at Plot 1/1g (in respect of underground telecommunication cable) Laura Claire Victoria Clarehugh See Address at Plot 8/8a (in respect of rights granted by a Deed dated 5 July 1996) Scott Clarehugh See Address at Plot 8/8a (in respect of rights granted by a Deed dated 5 July 1996)

A1 in Northumberland: Morpeth to Ellingham

Part A of the Scheme

PART 1: Names and addresses for service of each person within Categories 1 and 2 as defined in Section 57 of the 2008 Act

Land Plans Sheet No.	Plot Ref	Description of Land	Category 1 <small>(A person is within Category 1 if the applicant, after making diligent inquiry, knows that the person is an owner, lessee, tenant (whatever the tenancy period) or occupier of the land)</small>			Category 2 <small>(A person is within Category 2 if the applicant, after making diligent inquiry, knows that the person – (a) is interested in the land, or (b) has power – (i) to sell and convey the land, or (ii) to release the land)</small>
			Owners	Lessees or Tenants	Occupiers	
9	9/15b	Temporary possession and use of approximately 124 square metres of field, agricultural land, hedgerow and drain (east of A1, Eshott)	David Russell Brown See Address at Plot 8/7a David Timothy Brown See Address at Plot 8/7a Unknown (in respect of mines and minerals)	David Maurice Dungait See Address at Plot 2/8a John Dungait See Address at Plot 2/8a	David Maurice Dungait See Address at Plot 2/8a	Northern Powergrid Holdings Company See Address at Plot 1/1d (in respect of underground electricity cable) Laura Claire Victoria Clarehugh See Address at Plot 8/8a (in respect of rights granted by a Deed dated 5 July 1996) Scott Clarehugh See Address at Plot 8/8a (in respect of rights granted by a Deed dated 5 July 1996)
9	9/15c	Acquisition of rights over approximately 26 square metres of field and agricultural land (east of A1, Eshott)	David Russell Brown See Address at Plot 8/7a David Timothy Brown See Address at Plot 8/7a Unknown (in respect of mines and minerals)	David Maurice Dungait See Address at Plot 2/8a John Dungait See Address at Plot 2/8a	David Maurice Dungait See Address at Plot 2/8a	Laura Claire Victoria Clarehugh See Address at Plot 8/8a (in respect of rights granted by a Deed dated 5 July 1996) Scott Clarehugh See Address at Plot 8/8a (in respect of rights granted by a Deed dated 5 July 1996)

A1 in Northumberland: Morpeth to Ellingham

Part A of the Scheme

PART 1: Names and addresses for service of each person within Categories 1 and 2 as defined in Section 57 of the 2008 Act

Land Plans Sheet No.	Plot Ref	Description of Land	Category 1			Category 2
			Owners	Lessees or Tenants	Occupiers	
			(A person is within Category 1 if the applicant, after making diligent inquiry, knows that the person is an owner, lessee, tenant (whatever the tenancy period) or occupier of the land)			(A person is within Category 2 if the applicant, after making diligent inquiry, knows that the person – (a) is interested in the land, or (b) has power – (i) to sell and convey the land, or (ii) to release the land)
9	9/15d	Temporary possession and use of approximately 66895 square metres of field, agricultural land, shrubland, hedgerow and drain (east of A1, Eshott)	David Russell Brown See Address at Plot 8/7a David Timothy Brown See Address at Plot 8/7a Unknown (in respect of mines and minerals)	David Maurice Dungait See Address at Plot 2/8a John Dungait See Address at Plot 2/8a	David Maurice Dungait See Address at Plot 2/8a	Northern Powergrid Holdings Company See Address at Plot 1/1d (in respect of underground electricity cable) Northumbrian Water Limited See Address at Plot 1/4a (in respect of underground water pipeline) Laura Claire Victoria Clarehugh See Address at Plot 8/8a (in respect of rights granted by a Deed dated 5 July 1996) Scott Clarehugh See Address at Plot 8/8a (in respect of rights granted by a Deed dated 5 July 1996)
9	9/16a	All interests and rights in approximately 2818 square metres of field, agricultural land and hedgerow (east of A1, Eshott)	Jacqueline Ions Hemelspeth Farm Felton Morpeth Northumberland NE65 9QD Unknown (in respect of mines and minerals)	None	Jacqueline Ions Hemelspeth Farm Felton Morpeth Northumberland NE65 9QD	Northern Powergrid Holdings Company See Address at Plot 1/1d (in respect of overhead electricity line) Virgin Media See Address at Plot 1/1b (in respect of underground telecommunication cable)
9	9/16b	Temporary possession and use of approximately 1510 square metres of field and agricultural land (east of A1, Eshott)	Jacqueline Ions See Address at Plot 9/16a Unknown (in respect of mines and minerals)	None	Jacqueline Ions See Address at Plot 9/16a	Virgin Media See Address at Plot 1/1b (in respect of underground telecommunication cable)
9	9/16c	Acquisition of rights over approximately 24 square metres of hedgerow (east of A1, Eshott)	Jacqueline Ions See Address at Plot 9/16a Unknown (in respect of mines and minerals)	None	Jacqueline Ions See Address at Plot 9/16a	None

A1 in Northumberland: Morpeth to Ellingham

Part A of the Scheme

PART 1: Names and addresses for service of each person within Categories 1 and 2 as defined in Section 57 of the 2008 Act

Land Plans Sheet No.	Plot Ref	Description of Land	Category 1			Category 2
			Owners	Lessees or Tenants	Occupiers	(A person is within Category 2 if the applicant, after making diligent inquiry, knows that the person – (a) is interested in the land, or (b) has power – (i) to sell and convey the land, or (ii) to release the land)
9	9/17a	All interests and rights in approximately 3439 square metres of field, agricultural land and woodland (east of A1, Eshott)	David Russell Brown See Address at Plot 8/7a David Timothy Brown See Address at Plot 8/7a	David Maurice Dungait See Address at Plot 2/8a John Dungait See Address at Plot 2/8a	As Lessees or Tenants	Sky UK Limited See Address at Plot 8/7a (in respect of underground telecommunication cable) Virgin Media See Address at Plot 1/1b (in respect of underground telecommunication cable) Susan Clarehugh See Address at Plot 8/7a (in respect of rights reserved by a Deed of Grant dated 5 June 1996)

A1 in Northumberland: Morpeth to Ellingham

Part A of the Scheme

PART 1: Names and addresses for service of each person within Categories 1 and 2 as defined in Section 57 of the 2008 Act

Land Plans Sheet No.	Plot Ref	Description of Land	Category 1			Category 2
			(A person is within Category 1 if the applicant, after making diligent inquiry, knows that the person is an owner, lessee, tenant (whatever the tenancy period) or occupier of the land)			(A person is within Category 2 if the applicant, after making diligent inquiry, knows that the person – (a) is interested in the land, or (b) has power – (i) to sell and convey the land, or (ii) to release the land)
			Owners	Lessees or Tenants	Occupiers	
9	9/17b	All interests and rights in approximately 4599 square metres of field, agricultural land and hedgerow (east of A1, Eshott)	David Russell Brown See Address at Plot 8/7a David Timothy Brown See Address at Plot 8/7a	E Cuthbert East Thirston Farm East Thirston Morpeth Northumberland NE65 9EJ	As Lessee or Tenant	Northern Gas Networks Limited See Address at Plot 1/1d (in respect of rights granted by a Deed dated 7 January 2009) Northern Gas Networks Limited See Address at Plot 1/1d (in respect of underground gas pipeline) Northern Powergrid Holdings Company See Address at Plot 1/1d (in respect of overhead electricity line) Northumbrian Water Limited See Address at Plot 1/4a (in respect of rights granted by a Deed dated 14 August 2000) Virgin Media See Address at Plot 1/1b (in respect of underground telecommunication cable) Susan Clarehugh See Address at Plot 8/7a (in respect of rights reserved by a Deed of Grant dated 5 June 1996)
9	9/17c	Temporary possession and use of approximately 754 square metres of field and agricultural land (east of A1, Eshott)	David Russell Brown See Address at Plot 8/7a David Timothy Brown See Address at Plot 8/7a	David Maurice Dungait See Address at Plot 2/8a John Dungait See Address at Plot 2/8a	As Lessees or Tenants	Susan Clarehugh See Address at Plot 8/7a (in respect of rights reserved by a Deed of Grant dated 5 June 1996)

A1 in Northumberland: Morpeth to Ellingham

Part A of the Scheme

PART 1: Names and addresses for service of each person within Categories 1 and 2 as defined in Section 57 of the 2008 Act

Land Plans Sheet No.	Plot Ref	Description of Land	Category 1 <small>(A person is within Category 1 if the applicant, after making diligent inquiry, knows that the person is an owner, lessee, tenant (whatever the tenancy period) or occupier of the land)</small>			Category 2 <small>(A person is within Category 2 if the applicant, after making diligent inquiry, knows that the person – (a) is interested in the land, or (b) has power – (i) to sell and convey the land, or (ii) to release the land)</small>
			Owners	Lessees or Tenants	Occupiers	
9	9/17d	Temporary possession and use of approximately 1566 square metres of field and agricultural land (east of A1, Eshott)	David Russell Brown See Address at Plot 8/7a David Timothy Brown See Address at Plot 8/7a	E Cuthbert See Address at Plot 9/17b	As Lessee or Tenant	Northern Gas Networks Limited See Address at Plot 1/1d (in respect of rights granted by a Deed dated 7 January 2009) Northern Gas Networks Limited See Address at Plot 1/1d (in respect of underground gas pipeline) Northern Powergrid Holdings Company See Address at Plot 1/1d (in respect of overhead electricity line) Northumbrian Water Limited See Address at Plot 1/4a (in respect of rights granted by a Deed dated 14 August 2000) Virgin Media See Address at Plot 1/1b (in respect of underground telecommunication cable) Susan Clarehugh See Address at Plot 8/7a (in respect of rights reserved by a Deed of Grant dated 5 June 1996)

A1 in Northumberland: Morpeth to Ellingham

Part A of the Scheme

PART 1: Names and addresses for service of each person within Categories 1 and 2 as defined in Section 57 of the 2008 Act

Land Plans Sheet No.	Plot Ref	Description of Land	Category 1			Category 2
			(A person is within Category 1 if the applicant, after making diligent inquiry, knows that the person is an owner, lessee, tenant (whatever the tenancy period) or occupier of the land)			(A person is within Category 2 if the applicant, after making diligent inquiry, knows that the person – (a) is interested in the land, or (b) has power – (i) to sell and convey the land, or (ii) to release the land)
			Owners	Lessees or Tenants	Occupiers	
9	9/17e	All interests and rights in approximately 627 square metres of field, agricultural land, verge and hedgerow (east of A1, Eshott)	David Russell Brown See Address at Plot 8/7a David Timothy Brown See Address at Plot 8/7a	E Cuthbert See Address at Plot 9/17b	As Lessee or Tenant	Northern Gas Networks Limited See Address at Plot 1/1d (in respect of rights granted by a Deed dated 7 January 2009) Northern Powergrid Holdings Company See Address at Plot 1/1d (in respect of overhead electricity line) Virgin Media See Address at Plot 1/1b (in respect of underground telecommunication cable) Susan Clarehugh See Address at Plot 8/7a (in respect of rights reserved by a Deed of Grant dated 5 June 1996)
9	9/18a	All interests and rights in approximately 15946 square metres of field, agricultural land and hedgerow (east of A1, Eshott)	Jacqueline Ions See Address at Plot 9/16a Unknown (in respect of mines and minerals)	None	Jacqueline Ions See Address at Plot 9/16a	Unknown (in respect of rights reserved by a Conveyance dated 16 August 1921)
9	9/18b	Temporary possession and use of approximately 16763 square metres of field, agricultural land and hedgerow (east of A1, West Thirston)	Jacqueline Ions See Address at Plot 9/16a Unknown (in respect of mines and minerals)	None	Jacqueline Ions See Address at Plot 9/16a	Unknown (in respect of rights reserved by a Conveyance dated 16 August 1921)

A1 in Northumberland: Morpeth to Ellingham

Part A of the Scheme

PART 1: Names and addresses for service of each person within Categories 1 and 2 as defined in Section 57 of the 2008 Act

Land Plans Sheet No.	Plot Ref	Description of Land	Category 1			Category 2
			(A person is within Category 1 if the applicant, after making diligent inquiry, knows that the person is an owner, lessee, tenant (whatever the tenancy period) or occupier of the land)			
			Owners	Lessees or Tenants	Occupiers	(A person is within Category 2 if the applicant, after making diligent inquiry, knows that the person – (a) is interested in the land, or (b) has power – (i) to sell and convey the land, or (ii) to release the land)
9	9/19a	All interests and rights in approximately 503 square metres of shrubland and telecommunication mast (east of A1, Eshott)	Michael Carter Brown See Address at Plot 9/14a Unknown (in respect of mines and minerals)	None	Michael Carter Brown See Address at Plot 9/14a	Openreach Limited See Address at Plot 6/5b (in respect of mast and overhead telecommunication line) Virgin Media See Address at Plot 1/1b (in respect of mast and underground telecommunication cable)
9	9/20a	Temporary possession and use of approximately 3527 square metres of public road (unnamed) and verge (east of A1, Eshott)	Northumberland County Council See Address at Plot 1/1a (as highway authority) David Russell Brown See Address at Plot 8/7a (in respect of subsoil) David Timothy Brown See Address at Plot 8/7a (in respect of subsoil)	None	Northumberland County Council See Address at Plot 1/1a (as highway authority)	Northumbrian Water Limited See Address at Plot 1/4a (in respect of underground water pipeline) Sky UK Limited See Address at Plot 8/7a (in respect of underground telecommunication cable) Vodafone Limited See Address at Plot 1/1g (in respect of underground telecommunication cable)
10	10/1a	Temporary possession and use of approximately 275 square metres of woodland (west of A1, West Thirston)	Judith Scott See Address at Plot 9/2a	None	As Owner	None
10	10/1b	Acquisition of rights over approximately 2153 square metres of field, agricultural land, woodland and access track (west of A1, West Thirston)	Judith Scott See Address at Plot 9/2a	None	As Owner	None

A1 in Northumberland: Morpeth to Ellingham

Part A of the Scheme

PART 1: Names and addresses for service of each person within Categories 1 and 2 as defined in Section 57 of the 2008 Act

Land Plans Sheet No.	Plot Ref	Description of Land	Category 1			Category 2
			(A person is within Category 1 if the applicant, after making diligent inquiry, knows that the person is an owner, lessee, tenant (whatever the tenancy period) or occupier of the land)			(A person is within Category 2 if the applicant, after making diligent inquiry, knows that the person – (a) is interested in the land, or (b) has power – (i) to sell and convey the land, or (ii) to release the land)
			Owners	Lessees or Tenants	Occupiers	
10	10/1c	Temporary possession and use of approximately 135 square metres of field and agricultural land (west of A1, West Thirston)	Judith Scott See Address at Plot 9/2a	None	As Owner	None
10	10/1d	Acquisition of rights over approximately 1956 square metres of woodland and private access track (west of A1, West Thirston)	Judith Scott See Address at Plot 9/2a	None	As Owner	Highways England Company Limited See Address at Plot 1/1a (in respect of rights granted by a Transfer dated 31 March 2006)
10	10/1e	All interests and rights in approximately 67 square metres of verge (west of A1, West Thirston)	Judith Scott See Address at Plot 9/2a	None	As Owner	None
10	10/1f	Temporary possession and use of approximately 1591 square metres of woodland (west of A1, West Thirston)	Judith Scott See Address at Plot 9/2a	None	As Owner	None
10	10/1g	All interests and rights in approximately 145 square metres of woodland (west of A1, West Thirston)	Judith Scott See Address at Plot 9/2a	None	As Owner	None

A1 in Northumberland: Morpeth to Ellingham

Part A of the Scheme

PART 1: Names and addresses for service of each person within Categories 1 and 2 as defined in Section 57 of the 2008 Act

Land Plans Sheet No.	Plot Ref	Description of Land	Category 1 (A person is within Category 1 if the applicant, after making diligent inquiry, knows that the person is an owner, lessee, tenant (whatever the tenancy period) or occupier of the land)			Category 2 (A person is within Category 2 if the applicant, after making diligent inquiry, knows that the person – (a) is interested in the land, or (b) has power – (i) to sell and convey the land, or (ii) to release the land)
			Owners	Lessees or Tenants	Occupiers	
10	10/1h	All interests and rights in approximately 7732 square metres of woodland and public footpath (no 115/009) (east of A1, West Thirston)	Judith Scott See Address at Plot 9/2a	None	Judith Scott See Address at Plot 9/2a Northumberland County Council See Address at Plot 1/1a (in respect of public footpath no 115/009)	Highways England Company Limited See Address at Plot 1/1a (in respect of rights granted by a Transfer dated 31 March 2006) Mary Walker The Old Sawmill Felton Morpeth Northumberland NE65 9HN (in respect of rights granted by a Conveyance dated 22 June 1954) Peter Walker The Old Sawmill Felton Morpeth NE65 9HN (in respect of rights granted by a Conveyance dated 22 June 1954)
10	10/1i	Temporary possession and use of approximately 3544 square metres of woodland (east of A1, West Thirston)	Judith Scott See Address at Plot 9/2a	None	As Owner	Highways England Company Limited See Address at Plot 1/1a (in respect of rights granted by a Transfer dated 31 March 2006) Mary Walker See Address at Plot 10/1h (in respect of rights granted by a Conveyance dated 22 June 1954) Peter Walker See Address at Plot 10/1h (in respect of rights granted by a Conveyance dated 22 June 1954)

A1 in Northumberland: Morpeth to Ellingham

Part A of the Scheme

PART 1: Names and addresses for service of each person within Categories 1 and 2 as defined in Section 57 of the 2008 Act

Land Plans Sheet No.	Plot Ref	Description of Land	Category 1 <small>(A person is within Category 1 if the applicant, after making diligent inquiry, knows that the person is an owner, lessee, tenant (whatever the tenancy period) or occupier of the land)</small>			Category 2 <small>(A person is within Category 2 if the applicant, after making diligent inquiry, knows that the person – (a) is interested in the land, or (b) has power – (i) to sell and convey the land, or (ii) to release the land)</small>
			Owners	Lessees or Tenants	Occupiers	
10	10/1j	Acquisition of rights over approximately 4483 square metres of woodland (Park Wood), access track and public footpath (no 115/009) (east of A1, West Thirston)	Judith Scott See Address at Plot 9/2a	None	Judith Scott See Address at Plot 9/2a Northumberland County Council See Address at Plot 1/1a (in respect of public footpath no 115/009)	Highways England Company Limited See Address at Plot 1/1a (in respect of rights granted by a Transfer dated 31 March 2006) Northumbrian Water Limited See Address at Plot 1/4a (in respect of underground water pipeline) Charles Kenneth Henderson See Address at Plot 9/9a (in respect of rights granted by a Conveyance dated 2 March 1995) Mary Walker See Address at Plot 10/1h (in respect of rights granted by a Conveyance dated 22 June 1954) Peter Walker See Address at Plot 10/1h (in respect of rights granted by a Conveyance dated 22 June 1954)
10	10/1k	All interests and rights in approximately 72 square metres of woodland (west of A1, West Thirston)	Judith Scott See Address at Plot 9/2a	None	As Owner	None
10	10/1l	Temporary possession and use of approximately 112 square metres of woodland (east of A1, West Thirston)	Judith Scott See Address at Plot 9/2a	None	As Owner	Mary Walker See Address at Plot 10/1h (in respect of rights granted by a Conveyance dated 22 June 1954) Peter Walker See Address at Plot 10/1h (in respect of rights granted by a Conveyance dated 22 June 1954)

A1 in Northumberland: Morpeth to Ellingham

Part A of the Scheme

PART 1: Names and addresses for service of each person within Categories 1 and 2 as defined in Section 57 of the 2008 Act

Land Plans Sheet No.	Plot Ref	Description of Land	Category 1			Category 2
			(A person is within Category 1 if the applicant, after making diligent inquiry, knows that the person is an owner, lessee, tenant (whatever the tenancy period) or occupier of the land)			(A person is within Category 2 if the applicant, after making diligent inquiry, knows that the person – (a) is interested in the land, or (b) has power – (i) to sell and convey the land, or (ii) to release the land)
			Owners	Lessees or Tenants	Occupiers	
10	10/1m	Temporary possession and use of approximately 115 square metres of woodland (east of A1, West Thirston)	Judith Scott See Address at Plot 9/2a	None	As Owner	Highways England Company Limited See Address at Plot 1/1a (in respect of rights granted by a Transfer dated 31 March 2006) Mary Walker See Address at Plot 10/1h (in respect of rights granted by a Conveyance dated 22 June 1954) Peter Walker See Address at Plot 10/1h (in respect of rights granted by a Conveyance dated 22 June 1954)
10	10/1n	Acquisition of rights over approximately 202 square metres of woodland (east of A1, West Thirston)	Judith Scott See Address at Plot 9/2a	None	As Owner	Mary Walker See Address at Plot 10/1h (in respect of rights granted by a Conveyance dated 22 June 1954) Peter Walker See Address at Plot 10/1h (in respect of rights granted by a Conveyance dated 22 June 1954)
10	10/2a	Temporary possession and use of approximately 118 square metres of agricultural land and woodland (west of A1, West Thirston)	Charles Kenneth Henderson See Address at Plot 9/9a	None	Unknown	None
10	10/2b	All interests and rights in approximately 6060 square metres of field and agricultural land (west of A1, West Thirston)	Charles Kenneth Henderson See Address at Plot 9/9a	None	Unknown	None

A1 in Northumberland: Morpeth to Ellingham

Part A of the Scheme

PART 1: Names and addresses for service of each person within Categories 1 and 2 as defined in Section 57 of the 2008 Act

Land Plans Sheet No.	Plot Ref	Description of Land	Category 1			Category 2
			Owners	Lessees or Tenants	Occupiers	
			(A person is within Category 1 if the applicant, after making diligent inquiry, knows that the person is an owner, lessee, tenant (whatever the tenancy period) or occupier of the land)			(A person is within Category 2 if the applicant, after making diligent inquiry, knows that the person – (a) is interested in the land, or (b) has power – (i) to sell and convey the land, or (ii) to release the land)
10	10/2c	Acquisition of rights over approximately 577 square metres of field, agricultural land, access track and public footpath (no 115/016) (west of A1, West Thirston)	Charles Kenneth Henderson See Address at Plot 9/9a	None	Northumberland County Council See Address at Plot 1/1a (in respect of public footpath no 115/016) Unknown	Highways England Company Limited See Address at Plot 1/1a (in respect of rights granted by a Transfer dated 31 March 2006)
10	10/2d	Temporary possession and use of approximately 2680 square metres of field, agricultural buildings, hardstanding and public footpath (no 115/016) (west of A1, West Thirston)	Charles Kenneth Henderson See Address at Plot 9/9a	None	Northumberland County Council See Address at Plot 1/1a (in respect of public footpath no 115/016) Unknown	None
10	10/2e	Acquisition of rights over approximately 46 square metres of field and agricultural land (west of A1, West Thirston)	Charles Kenneth Henderson See Address at Plot 9/9a	None	Unknown	Highways England Company Limited See Address at Plot 1/1a (in respect of rights granted by a Transfer dated 31 March 2006)
10	10/2f	All interests and rights in approximately 41 square metres of woodland and public footpath (no 115/016) (west of A1, West Thirston)	Charles Kenneth Henderson See Address at Plot 9/9a	None	Northumberland County Council See Address at Plot 1/1a (in respect of public footpath no 115/016) Unknown	None
10	10/2g	Temporary possession and use of approximately 804 square metres of field and agricultural land (west of A1, Felton)	Charles Kenneth Henderson See Address at Plot 9/9a	None	Unknown	None
10	10/2h	All interests and rights in approximately 55 square metres of field and agricultural land (west of A1, Felton)	Charles Kenneth Henderson See Address at Plot 9/9a	None	Unknown	None

A1 in Northumberland: Morpeth to Ellingham

Part A of the Scheme

PART 1: Names and addresses for service of each person within Categories 1 and 2 as defined in Section 57 of the 2008 Act

Land Plans Sheet No.	Plot Ref	Description of Land	Category 1			Category 2
			Owners	Lessees or Tenants	Occupiers	
			(A person is within Category 1 if the applicant, after making diligent inquiry, knows that the person is an owner, lessee, tenant (whatever the tenancy period) or occupier of the land)			(A person is within Category 2 if the applicant, after making diligent inquiry, knows that the person – (a) is interested in the land, or (b) has power – (i) to sell and convey the land, or (ii) to release the land)
10	10/2i	All interests and rights in approximately 12152 square metres of field, agricultural land, hedgerow and woodland (east of A1, West Thirston)	Charles Kenneth Henderson See Address at Plot 9/9a	None	Unknown	None
10	10/2j	Temporary possession and use of approximately 15 square metres of field, agricultural land, and hedgerow (east of A1, West Thirston)	Charles Kenneth Henderson See Address at Plot 9/9a	None	As Owner	None
10	10/3a	Acquisition of rights over approximately 346 square metres of woodland (west of A1, West Thirston)	Highways England Company Limited See Address at Plot 1/1a	None	As Owner	Judith Scott See Address at Plot 9/2a (in respect of rights reserved by a Transfer dated 31 March 2006)
10	10/3b	All interests and rights in approximately 2929 square metres of public highway (A1) and woodland (West Thirston)	Highways England Company Limited See Address at Plot 1/1a	None	As Owner	Northern Powergrid Holdings Company See Address at Plot 1/1d (in respect of overhead electricity line)
10	10/3c	All interests and rights in approximately 34751 square metres of public highway (A1), verges and woodland (West Thirston)	Highways England Company Limited See Address at Plot 1/1a	None	As Owner	Northern Powergrid Holdings Company See Address at Plot 1/1d (in respect of overhead electricity line) Unknown (in respect of rights reserved by a Conveyance dated 20 February 1985)
10	10/3d	Temporary possession and use of approximately 97 square metres of woodland (west of A1, West Thirston)	Highways England Company Limited See Address at Plot 1/1a	None	As Owner	Unknown (in respect of rights reserved by a Conveyance dated 20 February 1985)

A1 in Northumberland: Morpeth to Ellingham

Part A of the Scheme

PART 1: Names and addresses for service of each person within Categories 1 and 2 as defined in Section 57 of the 2008 Act

Land Plans Sheet No.	Plot Ref	Description of Land	Category 1			Category 2
			(A person is within Category 1 if the applicant, after making diligent inquiry, knows that the person is an owner, lessee, tenant (whatever the tenancy period) or occupier of the land)			(A person is within Category 2 if the applicant, after making diligent inquiry, knows that the person – (a) is interested in the land, or (b) has power – (i) to sell and convey the land, or (ii) to release the land)
			Owners	Lessees or Tenants	Occupiers	
10	10/3e	All interests and rights in approximately 17614 square metres of public highway (A1), verge and woodland (West Thirston)	Highways England Company Limited See Address at Plot 1/1a	None	As Owner	Northern Powergrid Holdings Company See Address at Plot 1/1d (in respect of overhead electricity line)
10	10/3f	Temporary possession and use of approximately 94 square metres of woodland and verge (west of A1, Felton)	Highways England Company Limited See Address at Plot 1/1a	None	As Owner	None
10	10/3g	All interests and rights in approximately 5 square metres of shrubland (west of A1, Felton)	Highways England Company Limited See Address at Plot 1/1a	None	As Owner	Northern Powergrid Holdings Company See Address at Plot 1/1d (in respect of overhead electricity line)
10	10/3h	All interests and rights in approximately 8294 square metres of public highway (A1), verges, woodland and river (Back Burn), bed and banks thereof (West Thirston)	Highways England Company Limited See Address at Plot 1/1a	None	As Owner	Northern Powergrid Holdings Company See Address at Plot 1/1d (in respect of overhead electricity line)
10	10/3i	All interests and rights in approximately 625 square metres of bridge carrying public road (B6345) over public highway (A1) and verges (Felton)	Highways England Company Limited See Address at Plot 1/1a	None	Highways England Company Limited See Address at Plot 1/1a Northumberland County Council See Address at Plot 1/1a (as highway authority in respect of public road B6345)	None
10	10/3j	All interests and rights in approximately 82 square metres of woodland (Felton Park, West Thirston)	Highways England Company Limited See Address at Plot 1/1a	None	As Owner	Judith Scott See Address at Plot 9/2a (in respect of rights reserved by a Transfer dated 31 March 2006)

A1 in Northumberland: Morpeth to Ellingham

Part A of the Scheme

PART 1: Names and addresses for service of each person within Categories 1 and 2 as defined in Section 57 of the 2008 Act

Land Plans Sheet No.	Plot Ref	Description of Land	Category 1			Category 2
			(A person is within Category 1 if the applicant, after making diligent inquiry, knows that the person is an owner, lessee, tenant (whatever the tenancy period) or occupier of the land)			(A person is within Category 2 if the applicant, after making diligent inquiry, knows that the person – (a) is interested in the land, or (b) has power – (i) to sell and convey the land, or (ii) to release the land)
			Owners	Lessees or Tenants	Occupiers	
10	10/3k	Temporary possession and use of approximately 446 square metres of verge and woodland (east of A1, Felton)	Highways England Company Limited See Address at Plot 1/1a	None	As Owner	None
10	10/4a	All interests and rights in approximately 231 square metres of woodland and public footpath (no 115/009) (east of A1, West Thirston)	Viscount Matthew White Ridley See Address at Plot 9/13a	None	Northumberland County Council See Address at Plot 1/1a (in respect of public footpath no 115/009) Unknown	Unknown (in respect of rights reserved by a Conveyance dated 19 December 1988)
10	10/4b	Temporary possession and use of approximately 104 square metres of woodland and public footpath (no 115/009) (east of A1, West Thirston)	Viscount Matthew White Ridley See Address at Plot 9/13a	None	Northumberland County Council See Address at Plot 1/1a (in respect of public footpath no 115/009) Unknown	Unknown (in respect of rights reserved by a Conveyance dated 19 December 1988)
10	10/5a	All interests and rights in approximately 15999 square metres of field, agricultural land and woodland (east of A1, West Thirston)	Keith Pattinson Gamekeeper's Cottage Cowslip Hill Felton Morpeth Northumberland NE65 9HS	None	As Owner	None
10	10/5b	Temporary possession and use of approximately 11222 square metres of field and agricultural land (east of A1, West Thirston)	Keith Pattinson See Address at Plot 10/5a	None	As Owner	None
10	10/5c	All interests and rights in approximately 154 square metres of woodland (east of A1, West Thirston)	Keith Pattinson See Address at Plot 10/5a	None	As Owner	None

A1 in Northumberland: Morpeth to Ellingham

Part A of the Scheme

PART 1: Names and addresses for service of each person within Categories 1 and 2 as defined in Section 57 of the 2008 Act

Land Plans Sheet No.	Plot Ref	Description of Land	Category 1			Category 2
			Owners	Lessees or Tenants	Occupiers	
			(A person is within Category 1 if the applicant, after making diligent inquiry, knows that the person is an owner, lessee, tenant (whatever the tenancy period) or occupier of the land)			(A person is within Category 2 if the applicant, after making diligent inquiry, knows that the person – (a) is interested in the land, or (b) has power – (i) to sell and convey the land, or (ii) to release the land)
10	10/5d	Acquisition of rights over approximately 2560 square metres of field, agricultural land and shrubland (east of A1, West Thirston)	Keith Pattinson See Address at Plot 10/5a	None	As Owner	None
10	10/6a	Temporary possession and use of approximately 388 square metres of hedgerow (east of A1, West Thirston)	Charles Kenneth Henderson See Address at Plot 9/9a Unknown (in respect of mines and minerals)	None	Charles Kenneth Henderson See Address at Plot 9/9a	Patricia Mary Catherine Talbot Hook Manor Donhead St. Andrew Shaftesbury Wiltshire SP7 9EU (in respect of rights reserved by a Conveyance dated 2 March 1995)
10	10/7a	Temporary possession and use of approximately 87 square metres of public road (B6345, West Thirston)	Northumberland County Council See Address at Plot 1/1a (as highway authority) Keith Pattinson See Address at Plot 10/5a (in respect of subsoil)	None	Northumberland County Council See Address at Plot 1/1a (as highway authority)	None

A1 in Northumberland: Morpeth to Ellingham

Part A of the Scheme

PART 1: Names and addresses for service of each person within Categories 1 and 2 as defined in Section 57 of the 2008 Act

Land Plans Sheet No.	Plot Ref	Description of Land	Category 1 <small>(A person is within Category 1 if the applicant, after making diligent inquiry, knows that the person is an owner, lessee, tenant (whatever the tenancy period) or occupier of the land)</small>			Category 2 <small>(A person is within Category 2 if the applicant, after making diligent inquiry, knows that the person – (a) is interested in the land, or (b) has power – (i) to sell and convey the land, or (ii) to release the land)</small>
			Owners	Lessees or Tenants	Occupiers	
10	10/8a	Acquisition of rights over approximately 292 square metres of access track, verge and public footpath (no 115/009) (east of A1, West Thirston)	<p>David Mewett Garden House Felton Morpeth Northumberland NE65 9HP</p> <p>Mary Leslie Mewett Garden House Felton Morpeth Northumberland NE65 9HP</p>	None	As Owners	<p>The Royal Bank of Scotland plc 36 St. Andrew Square Edinburgh Midlothian EH2 2YB</p> <p>(as mortgagee for David Glen Mewett and Mary Leslie Mewett in respect of access track and verge, east of A1, West Thirston)</p> <p>Charles Kenneth Henderson See Address at Plot 9/9a (in respect of rights granted by a Conveyance dated 2 March 1995)</p> <p>Samuel Buddles Henderson Felton Demesne Farm Felton Northumberland NE65 9HW</p> <p>(in respect of rights granted by a Conveyance dated 2 March 1995)</p> <p>Annelie Ingrid Maxwell Felton Park Felton Morpeth Northumberland NE65 9HN</p> <p>(in respect of rights of access)</p> <p>Timothy John Walton Maxwell Felton Park Felton Morpeth Northumberland NE65 9HN</p> <p>(in respect of rights of access)</p>

A1 in Northumberland: Morpeth to Ellingham

Part A of the Scheme

PART 1: Names and addresses for service of each person within Categories 1 and 2 as defined in Section 57 of the 2008 Act

Land Plans Sheet No.	Plot Ref	Description of Land	Category 1 <small>(A person is within Category 1 if the applicant, after making diligent inquiry, knows that the person is an owner, lessee, tenant (whatever the tenancy period) or occupier of the land)</small>			Category 2 <small>(A person is within Category 2 if the applicant, after making diligent inquiry, knows that the person – (a) is interested in the land, or (b) has power – (i) to sell and convey the land, or (ii) to release the land)</small>
			Owners	Lessees or Tenants	Occupiers	
	10/8a Cont'd					Judith Scott See Address at Plot 9/2a (in respect of rights of access) Patricia Mary Catherine Talbot See Address at Plot 10/6a (in respect of rights reserved by a Transfer dated 22 October 2004)

A1 in Northumberland: Morpeth to Ellingham

Part A of the Scheme

PART 2: Names and addresses for service of each person within Category 3 that would or might make a relevant claim as defined by Section 57 of the 2008 Act

Acorn Leisure Holidays Limited

8 The Avenue, Felmoor Park, Felton, Morpeth, Northumberland, NE65 9QH

In respect of:

Felmoor Holiday Park, Felmoor, Bockenfield, Felton NE65 9QH

Alan Bawn

Courtyard Cottage, Espley Hall, Espley, Morpeth, Northumberland, NE61 3DJ

In respect of:

1 East Wing, 2 East Wing, Courtyard Cottage and Espley Hall, Espley, Morpeth NE61 3DJ

Alan James Patterson

Tritlington Old Hall, Tritlington, Morpeth, NE61 3ED

In respect of:

Drainage rights in respect of land to the east of Portland House, Tritlington, Morpeth in respect of field, agricultural land and public footpath 423/002, east of the A1, Tritlington
Rights reserved by a Transfer dated 7 March 2005 and in respect of drainage rights in respect of field, agricultural land and public footpath 423/002, east of the A1, Tritlington

Alastair Robert Marrion

Earsdon Moor House, Earsdon, Morpeth, Northumberland, NE61 3EQ

In respect of:

Earsdon Moor House, Earsdon, Morpeth, Northumberland NE61 3EQ

Alex Keith Mclean

The Farmhouse, Burgham Park, Felton, Morpeth, NE65 8TS

In respect of:

Burgham Farm House, Felton, Morpeth, NE65 9QP

Alison June Hamlin

10 Chapel Lane, East Huntspill, Highbridge, Somerset, TA9 3NQ

In respect of:

Rights reserved by a Conveyance dated 29 July 1993 in respect of Woodland burial site, east of the A1, Eshott

Alison Mary Park

A1 in Northumberland: Morpeth to Ellingham

Part A of the Scheme

PART 2: Names and addresses for service of each person within Category 3 that would or might make a relevant claim as defined by Section 57 of the 2008 Act

Orchard House, Herons Close, Morpeth, Northumberland, NE61 3DN

In respect of:

Land associated with Orchard House, Herons Close, Morpeth, NE61 3DN

Orchard House, Heron's Close, Morpeth, Northumberland NE61 3DN

Alistair Ronald Menteith Surtees Turner

Eshott Heugh Farm, Felton, Morpeth, NE65 9QH

In respect of:

Cushat Law, 5 Burgham Park, Felton, Morpeth, NE65 9QY

Allan Atkinson

8 West View, Northgate, Morpeth, NE61 3BT

In respect of:

Rights of access in respect of private roads, footways, residential buildings and gardens, east of the A1, Morpeth

Allison Eltringham Davison

South View House, Tritlington, Morpeth, Northumberland, NE61 3DU

In respect of:

South View House, Tritlington, Morpeth, Northumberland NE61 3DU

Alnwick and District Beekeeping Association

c/o Lisa Hamlin, Eshottheugh, Felton, Morpeth, NE65 9QH

In respect of:

Land at Eshott Heugh Farm and public byway (422/018), east of the A1, Eshott

Amjed Taj Malik

3 Burgham Park, Felton, Morpeth, Northumberland, NE65 9QY

In respect of:

3 Burgham Park, Felton, Morpeth, Northumberland NE65 9QY

Amy Rose Catherine Conway

Bockenfield Manor, Felton, Morpeth, NE65 9QJ

A1 in Northumberland: Morpeth to Ellingham

Part A of the Scheme

PART 2: Names and addresses for service of each person within Category 3 that would or might make a relevant claim as defined by Section 57 of the 2008 Act

In respect of:

Bockenfield Manor, Felton, Morpeth, Northumberland NE65 9QJ

Andrew John Kelcher

South Linden Farm, Longhorsley, Morpeth, Northumberland, NE65 8TB

In respect of:

Fields, agricultural land, hedgerow, woodland and public footpath 407/018, Hebron Hill Farm, Low Espley

Andrew Stokoe

Espley Hall, Espley, Morpeth, Northumberland, NE61 3DJ

In respect of:

1 East Wing, 2 East Wing, Courtyard Cottage and Espley Hall, Espley, Morpeth NE61 3DJ

West Wing, Espley, Morpeth, Northumberland NE61 3DJ

Andrew Teasdale

Warreners House, Northgate, Morpeth, Northumberland, NE61 3BX

In respect of:

Warreners House, Northgate, Morpeth, Northumberland NE61 3BX

Angela Elizabeth White

The Old School House, Tritlington, Morpeth, Northumberland, NE61 3DU

In respect of:

The Old School House, Tritlington, Morpeth, Northumberland NE61 3DU

Ann Margaret Gray

4 Broomhill Farm Cottages, South Broomhill, Morpeth, Northumberland, NE65 9RN

In respect of:

Field and agricultural land, east of the A1, Low Espley

Rights reserved by a Transfer dated 8 November 2013 in respect of fields, agricultural land, hedgerow, woodland and public footpath 407/018, Hebron Hill Farm, Low Espley

Anthony Michael Forbes

Charwood, 7 Church Street, Elsham, DN20 0RG

A1 in Northumberland: Morpeth to Ellingham

Part A of the Scheme

PART 2: Names and addresses for service of each person within Category 3 that would or might make a relevant claim as defined by Section 57 of the 2008 Act

In respect of:

3 West Moor Farm Cottages, Felton, Morpeth, NE65 9QE

Anthony Wells

4 Burgham Park, Felton, Morpeth, NE65 9QY

In respect of:

4 Burgham Park, Felton, Morpeth, NE65 9QY

April Melanie Atkinson

8 West View, Northgate, Morpeth, NE61 3BT

In respect of:

Rights of access in respect of private roads, footways, residential buildings and gardens, east of the A1, Morpeth

Barkel Developments Limited

The Farmhouse, Burgham Park, Felton, Morpeth, Northumberland, NE65 9QP

In respect of:

Field, agricultural land, drain and river (Longd ke Burn), bed and banks thereof (west of A1, Eshott)

Drainage rights in respect of land lying to the West of Felmoor Park, Felton

Rights granted by a Deed dated 28 September 2000 in respect of Burgham Park Golf and Leisure Club, Felton, Morpeth, NE65 9QP

Best Holdings (UK) Limited

166 College Road, Harrow, HA1 1RA

In respect of:

Longdyke Caravan Park, Felton, Morpeth, NE65 9QJ

Billy Anderson

c/o Causey Park Farm, Causey Park, Morpeth, Northumberland, NE61 3EP

In respect of:

Land at Eshott Heugh Farm, Felton, Morpeth

Brian Bradley

The Farm House, Eshott Heugh, Felton, Morpeth, NE65 9QH

A1 in Northumberland: Morpeth to Ellingham

Part A of the Scheme

PART 2: Names and addresses for service of each person within Category 3 that would or might make a relevant claim as defined by Section 57 of the 2008 Act

In respect of:

Eshott Heugh Farm Cottage, Felton, Morpeth, NE65 9QH

Land at Eshott Heugh Farm and public byway (422/018), east of the A1, Eshott

Unit 2, 3 and 5 Eshott Heugh Farm, Felton, Morpeth, NE65 9QH

Brian Moon

1 Espley Court, Espley, Morpeth, Northumberland, NE61 3EX

In respect of:

1 Espley Court, Espley, Morpeth, Northumberland NE61 3EX

Land associated with 1 Espley Court, Espley, Morpeth, Northumberland NE61 3EX

Brian Thomas Blades

9 West View, Northgate, Morpeth, Northumberland, NE61 3BT

In respect of:

Rights of access in respect of private roads, footways, residential buildings and gardens, east of the A1, Morpeth

British Beef Jerky Limited

2 Eshottheugh Workshops, Felton, Morpeth, Northumberland, NE65 9QH

In respect of:

Land at Eshott Heugh Farm and public byway (422/018), east of the A1, Eshott

British Gas Limited

Millstream, Maidenhead Road, Windsor, Berkshire, SL4 5GD

In respect of:

Rights granted by a Deed dated 16 October 1991 in respect of field, agricultural land and public footpath 423/002, east of A1, Tritlington

Rights granted by a Deed dated 24 February 1989 in respect of field and agricultural land, west of the A1, Morpeth

Rights granted by a Deed dated 7 February 1990 in respect of field and agricultural land, west of the A1, Tritlington

Rights granted by a Deed dated 7 February 1990 in respect of field, agricultural land and woodland, west of the A1, Earsdon

Rights granted by a Deed dated 7 February 1990 in respect of field, agricultural land, river (Lyne), bad and banks there of and public footpath 423/001, west of the A1, Tritlington

Rights granted by a Deed of Easement dated 16 September 1991 and in respect of rights granted by a Conveyance dated 16 September 1991 in respect of woodland, garden and building, Blackwood Hall Felton, NE65 9QW

Rights granted by a Deed of Grant dated 1 March 1990 in respect of fields, agricultural land and woodland, west of the A1, Causey Park

Rights granted by a Deed of Grant dated 16 January 1998 in respect of High Highlaws Farm, Morpeth, Northumberland NE61 3DD

A1 in Northumberland: Morpeth to Ellingham

Part A of the Scheme

PART 2: Names and addresses for service of each person within Category 3 that would or might make a relevant claim as defined by Section 57 of the 2008 Act

Rights granted by a Deed of Grant dated 30 January 1990 in respect of land at Earsdon Moor Farm, Earsdon

Rights granted by a Deed of Grant of Easement dated 26 October 1982 in respect of fields, agricultural land and public footpaths 423/007 and 423/013, Causey Park, Earsdon

Rights granted by a Deed of Grant of Easement dated 26 October 1982 in respect of fields, agricultural land and public footpaths 423/007 and 423/013, Causey Park, Earsdon

Rights granted by a Grant of Easement dated 9 June 1982 in respect of fields, agricultural land, hedgerows, woodland and public footpath 423/014, Cuckoo Plantation, Espley

Rights granted by Deeds dated 6 September 1989 and 2 August 1989 in respect of field, agricultural land, public house and hardstanding (The Oak Inn, Causey Park, Morpeth NE61 3EL)

British Rail Pension Trustee Company Limited

7th Floor Exchange House, 12 Exchange Square, London, EC2A 2NY

In respect of:

Rights reserved by a Conveyance dated 10 February 1988 in respect of Burgham Park Golf Club, Felton, Morpeth, NE65 9QP

Bryony Gail Trafford

2 Bockenfield Cottages, Felton, Morpeth, Northumberland, NE65 9QJ

In respect of:

Rights reserved by a Deed of Grant dated 5 July 1999 in respect of Woodland burial site, east of the A1, Eshott

Burgham Park Golf Club

Felton, Morpeth, NE65 9QP

In respect of:

Rights granted by a Transfer dated 6 October 1993 and in respect of rights granted by a Deed dated 16 February 1999 in respect of Burgham Park Golf Club, Felton, Morpeth, NE65 9QP

Burgham Park Properties Limited

Temple Chambers, Douro Terrace, Sunderland, SR2 7DX

In respect of:

Burgham Park Golf Club, Felton, Morpeth, NE65 9QP

Drainage rights in respect of land lying to the West of Felmoor Park, Felton

Carol Charlton

2 West Moor Farm Cottages, Felton, Morpeth, NE65 9QE

In respect of:

2 West Moor Farm Cottages, Felton, Morpeth, NE65 9QE

Caroline Jane Hogg

A1 in Northumberland: Morpeth to Ellingham

Part A of the Scheme

PART 2: Names and addresses for service of each person within Category 3 that would or might make a relevant claim as defined by Section 57 of the 2008 Act

Causey Park Farm, Causey Park, Morpeth, Northumberland, NE61 3EP

In respect of:

Fields, agricultural land and public footpaths 423/007 and 423/013, Causey Park, Earsdon

Fields, agricultural land, woodland, agricultural buildings, public footpath 422/012, private access tracks and river (Paxtondean Burn), bed and banks thereof, west of the A1, Causey Park

1 Hagg Cottages, Causey Park, Morpeth, Northumberland NE61 3EW

2 Hagg Cottages, Causey Park, Morpeth, Northumberland NE61 3EW

3 Hagg Cottages, Causey Park, Morpeth, NE61 3EW

Causey Park Lodge, Causey Park, Morpeth, Northumberland NE61 3EN

Hall Cottage, Causey Park, Morpeth, NE61 3EP

Home House, Causey Park, Morpeth, Northumberland NE61 3EP

Land at Eshott Heugh Farm and public byway (422/018), east of the A1, Eshott

Land at Eshott Heugh Farm, Felton, Morpeth

The Bungalow, Causey Park Bridge, Causey Park, Morpeth, NE61 3EL

The Joiners Cottage, Causey Park Bridge, Causey Park, Morpeth, NE61 3EL

Unit 2, 3 and 5 Eshott Heugh Farm, Felton, Morpeth, NE65 9QH

Causey Park Farms Limited

Causey Park Farm, Causey Park, Morpeth, Northumberland, NE61 3EP

In respect of:

Fields, agricultural land and public footpaths 423/007 and 423/013, Causey Park, Earsdon

Fields, agricultural land, woodland, agricultural buildings, public footpath 422/012, private access tracks and river (Paxtondean Burn), bed and banks thereof, west of the A1, Causey Park

Land at Eshott Heugh Farm and public byway (422/018), east of the A1, Eshott

Land at Eshott Heugh Farm, Felton, Morpeth

Unit 2, 3 and 5 Eshott Heugh Farm, Felton, Morpeth, NE65 9QH

Causey Park Shooting Syndicate

c/o Ken Jones, The Bungalow, Causey Park Bridge, Morpeth, NE61 3EL

In respect of:

Fields, agricultural land and public footpaths 423/007 and 423/013, Causey Park, Earsdon

Fields, agricultural land, woodland, agricultural buildings, public footpath 422/012, private access tracks and river (Paxtondean Burn), bed and banks thereof, west of the A1, Causey Park

Charles Kenneth Henderson

Felton Demesne Farm, Felton, Northumberland, NE65 9HW

A1 in Northumberland: Morpeth to Ellingham

Part A of the Scheme

PART 2: Names and addresses for service of each person within Category 3 that would or might make a relevant claim as defined by Section 57 of the 2008 Act

In respect of:

Field and agricultural land, east of the A1, West Thirston

Field, agricultural land, private access track and public footpath 115/016, west of the A1, West Thirston

Fields, agricultural land and river (Coquet), bed and banks thereof, west of the A1, Felton

The Front Park, Demesne Farm, Felton, NE48 2BS

Rights granted by a Conveyance dated 2 March 1995 in respect of Park Wood east of the A1, including public footpath 115/009, Felton

Cheryl Watson

45 Farne Road, Shillbottle, Alnwick, NE66 2XX

In respect of:

Land at Eshott Heugh Farm, Felton, Morpeth

Cheviot Housing Limited

Oakwood Way, Ashwood Business Park, Ashington, Northumberland, NE63 0XF

In respect of:

As Beneficiary of a contract for sale dated 26 June 2015 in respect of public roads, footways, residential buildings and gardens, east of the A1, Morpeth

Christina Ferguson Marrion

Earsdon Moor House, Earsdon, Morpeth, Northumberland, NE61 3EQ

In respect of:

Earsdon Moor House, Earsdon, Morpeth, Northumberland NE61 3EQ

Christine Anne Hogg

Causey Park Farm, Morpeth, Northumberland, NE61 3EP

In respect of:

Fields, agricultural land and public footpaths 423/007 and 423/013, Causey Park, Earsdon

Fields, agricultural land, woodland, agricultural buildings, public footpath 422/012, private access tracks and river (Paxtondean Burn), bed and banks thereof, west of the A1, Causey Park

1 Hagg Cottages, Causey Park, Morpeth, Northumberland NE61 3EW

2 Hagg Cottages, Causey Park, Morpeth, Northumberland NE61 3EW

3 Hagg Cottages, Causey Park, Morpeth, NE61 3EW

Causey Park Lodge, Causey Park, Morpeth, Northumberland NE61 3EN

Hall Cottage, Causey Park, Morpeth, NE61 3EP

A1 in Northumberland: Morpeth to Ellingham

Part A of the Scheme

PART 2: Names and addresses for service of each person within Category 3 that would or might make a relevant claim as defined by Section 57 of the 2008 Act

Home House, Causey Park, Morpeth, Northumberland NE61 3EP
Land at Eshott Heugh Farm and public byway (422/018), east of the A1, Eshott
Land at Eshott Heugh Farm, Felton, Morpeth
The Bungalow, Causey Park Bridge, Causey Park, Morpeth, NE61 3EL
The Joiners Cottage, Causey Park Bridge, Causey Park, Morpeth, NE61 3EL
Unit 2, 3 and 5 Eshott Heugh Farm, Felton, Morpeth, NE65 9QH

Christopher Berriman
Sunningdale House, 11 Burgham Park, Burgham Park, Felton, Morpeth, Northumberland, NE65 9QY

In respect of:
Sunningdale House, 11 Burgham Park, Burgham Park, Felton, Morpeth, Northumberland NE65 9QY

Christopher George Dinning
Newbiggin Home Farm, Hexham, NE46 1SZ

In respect of:
Field and agricultural land, Thirston West Farm, Eshott

Christopher Paul Dinning
Newbiggin Home Farm, Hexham, NE46 1SZ

In respect of:
Field and agricultural land, Thirston West Farm, Eshott

Christopher Paul Young
Burgham Park House, 8 Burgham Park, Felton, Burgham Park House, Morpeth, Northumberland, NE65 9QY

In respect of:
Burgham Park House, 8 Burgham Park, Felton, Burgham Park House, Morpeth, Northumberland NE65 9QY

Christopher Raymond Binks
Hauxley House, Burgham Farm, Felton, Morpeth, Northumberland, NE65 9QP

In respect of:
Hauxley House, Burgham Farm, Felton, Morpeth, Northumberland NE65 9QP
Warkworth House, Burgham Farm, Felton, Morpeth, NE65 9QP

A1 in Northumberland: Morpeth to Ellingham

Part A of the Scheme

PART 2: Names and addresses for service of each person within Category 3 that would or might make a relevant claim as defined by Section 57 of the 2008 Act

Christopher Rowlands

1 West View, Northgate, Morpeth, Northumberland, NE61 3BT

In respect of:

Rights of access in respect of private roads, footways, residential buildings and gardens, east of the A1, Morpeth

Christopher Stephen Reeves

Portland House, Tritlington, Morpeth, Northumberland, NE61 3DT

In respect of:

Rights granted by a Deed dated 21 July 2006 and in respect of rights granted by a Transfer dated 1 April 2011 in respect of field, agricultural land and public footpath 423/002, east of the A1, Tritlington

Portland House, Tritlington, Morpeth, Northumberland NE61 3DT

CityFibre Limited

15 Bedford Street, London, WC2E 9HE

In respect of:

Underground telecommunication cable A1, Low Espley

Underground telecommunication cable in respect of field and agricultural land, east of the A1, Low Espley

Underground telecommunication cable in respect of field, agricultural land and verge (east of the A1, Low Espley)

Underground telecommunication cable in respect of part of the grass verge adjacent to the northbound carriageway of the A1, Northgate

Underground telecommunication cable in respect of part of the grass verge adjacent to the southbound carriageway of the A1, Morpeth

Underground telecommunication cable in respect of part of the grass verge west of the A1, Morpeth

Claire Jean Rowlands

1 West View, Northgate, Morpeth, Northumberland, NE61 3BT

In respect of:

Rights of access in respect of private roads, footways, residential buildings and gardens, east of the A1, Morpeth

Clare Elizabeth Steward

3 West View, Northgate, Morpeth, Northumberland, NE61 3BT

In respect of:

Rights of access in respect of private roads, footways, residential buildings and gardens, east of the A1, Morpeth

Clive Scott Tuck

A1 in Northumberland: Morpeth to Ellingham

Part A of the Scheme

PART 2: Names and addresses for service of each person within Category 3 that would or might make a relevant claim as defined by Section 57 of the 2008 Act

Afrikalaan 41, Son En Breugel, Netherlands

In respect of:

Rights reserved by a Conveyance dated 29 July 1993 in respect of woodland burial site, east of the A1, Eshott

Coquet Cottages Limited

Pinegarth, 2 Station Road, Warkworth, Morpeth, Northumberland, NE65 0XP

In respect of:

Felmoor Holiday Park, Felmoor, Bockenfield, Felton NE65 9QH

Cornerstone Telecommunications Infrastructure Limited

The Exchange Building, 1330 Arlington Business Park, Theale, Berkshire, RG7 4SA

In respect of:

The Helm Farm, Felton, Morpeth, Northumberland NE61 3ER

Craig Priday

The Belfry, 14 Burgham Park, Felton, Morpeth, Northumberland, NE65 9QY

In respect of:

The Belfry, 14 Burgham Park, Felton, Morpeth, Northumberland NE65 9QY

Dan Whittle

96 Gloster Park, Amble, Morpeth, Northumberland, NE65 0JA

In respect of:

Fields, agricultural land, woodland, agricultural buildings, public footpath 422/012, private access tracks and river (Paxtondean Burn), bed and banks thereof, west of the A1, Causey Park

Daniel John Bolton

2 Hagg Cottages, Causey Park, Morpeth, Northumberland, NE61 3EW

In respect of:

2 Hagg Cottages, Causey Park, Morpeth, Northumberland NE61 3EW

David John Dale

Blackwood Hall, Felton, Morpeth, Northumberland, NE65 9QW

A1 in Northumberland: Morpeth to Ellingham

Part A of the Scheme

PART 2: Names and addresses for service of each person within Category 3 that would or might make a relevant claim as defined by Section 57 of the 2008 Act

In respect of:

Rights of access in respect of woodland, garden and building, Blackwood Hall Felton, NE65 9QW

Blackwood Hall, Felton, Morpeth, Northumberland NE65 9QW

David Maurice Dungait

Hebron West Farm, Hebron, Morpeth, Northumberland, NE61 3LA

In respect of:

Field and agricultural land, east of the A1, Low Espley

Field, agricultural land and hedgerow, west of the A1, Low Espley

Field, agricultural land and hedgerows, west of the A1, Low Espley

Field, agricultural land and woodland, west of the A1, Earsdon

Field, agricultural land, river (Lyne), bed and banks there of and public footpath 423/001, west of the A1, Tritlington

Fields, agricultural land, shrubland, rivers (Lyne and Fenrother Burn), bed and banks there of and public footpath 423/001, west of the A1, Tritlington

Hebron West Farm, Hebron, Morpeth, Northumberland NE61 3LA

Drainage rights in respect of field and agricultural land, north of Fenrother Lane, Earsdon

Drainage rights in respect of field and agricultural land, south of Fenrother Lane, Tritlington

Rights granted by a Conveyance dated 12 November 1973 in respect of field, agricultural land, public footpath (423/001) and river (Fenrother burn), bed and banks there of, west of A1, Tritlington

Rights granted by a Conveyance dated 12 November 1973 in respect of field, agricultural land, public footpath (423/001) and river (Fenrother burn), bed and banks thereof, west of A1, Tritlington

David Renton

High Highlaws, Morpeth, Northumberland, NE61 3DD

In respect of:

High Highlaws Farm, Morpeth, Northumberland NE61 3DD

David Russell Brown

The Farmhouse, West Thirston New houses Farm, Felton, Morpeth, Northumberland, NE65 9QD

In respect of:

Field and agricultural land, east of the A1, Eshott

Field and agricultural land, Thirston New Houses Farm, Eshott

David Timothy Brown

The Farmhouse, West Thirston New houses Farm, Felton, Morpeth, Northumberland, NE65 9QD

In respect of:

A1 in Northumberland: Morpeth to Ellingham

Part A of the Scheme

PART 2: Names and addresses for service of each person within Category 3 that would or might make a relevant claim as defined by Section 57 of the 2008 Act

Field and agricultural land, east of the A1, Eshott
Field and agricultural land, Thirston New Houses Farm, Eshott

Dawn Jordan
Stonechats, Espley, Morpeth, NE61 3DJ

In respect of:
Land associated with Stonechats, Espley, Morpeth
Stonechats, Espley, Morpeth, Northumberland NE61 3DJ

Dawn Roper
Rosies Barn, Bockenfield, Felton, Morpeth, Northumberland, NE65 9QJ

In respect of:
Rosies Barn, Bockenfield, Felton, Morpeth, Northumberland NE65 9QJ

Debra Oswell
Burnside, Causey Park Bridge, Morpeth, Northumberland, NE61 3EL

In respect of:
Burnside, Causey Park Bridge, Morpeth, Northumberland NE61 3EL

Denise Kinninment
6 West View, Northgate, Morpeth, Northumberland, NE61 3BT

In respect of:
Rights of access in respect of private roads, footways, residential buildings and gardens, east of the A1, Morpeth

Dennis George Dixon
We beck House, Tritlington, Morpeth, Northumberland, NE61 3DT

In respect of:
Field and agricultural land, We beck House, Tritlington
Drainage rights in respect of field, agricultural land and public footpath 423/002, east of the A1, Tritlington
We beck House, Tritlington, Morpeth, Northumberland NE61 3DT

Diane Fairgrieve
Field House, Earsdon, Morpeth, Northumberland, NE61 3ES

A1 in Northumberland: Morpeth to Ellingham

Part A of the Scheme

PART 2: Names and addresses for service of each person within Category 3 that would or might make a relevant claim as defined by Section 57 of the 2008 Act

In respect of:

Field House, Earsdon, Morpeth, NE61 3ES

Dianne Freda Mclean

The Farmhouse, Burgham Park, Felton, Morpeth, NE65 8TS

In respect of:

Burgham Farm House, Felton, Morpeth, NE65 9QP

Dinning Farms Limited

Milburn House, Hexham Business Park, Burn Lane, Hexham, Northumberland, NE46 3RU

In respect of:

Field and agricultural land, Thirston West Farm, Eshott

Donald Carter Hill

Home Cottage, Helm, Felton, Morpeth, Northumberland, NE61 3ER

In respect of:

Home Cottage, Helm, Felton, Morpeth, Northumberland NE61 3ER

Doreen Rudd

Rowantree House, Burgham Park, Morpeth, Northumberland, NE65 9QY

In respect of:

Rowantree House, Burgham Park, Morpeth, Northumberland NE65 9QY

Edgar Francis Park

Orchard House, Herons Close, Morpeth, Northumberland, NE61 3DN

In respect of:

Land associated with Orchard House, Herons Close, Morpeth, NE61 3DN

Orchard House, Heron's Close, Morpeth, Northumberland NE61 3DN

Elaine Hall

Hall Cottage, Causey Park, Morpeth, NE61 3EP

A1 in Northumberland: Morpeth to Ellingham

Part A of the Scheme

PART 2: Names and addresses for service of each person within Category 3 that would or might make a relevant claim as defined by Section 57 of the 2008 Act

In respect of:

Hall Cottage, Causey Park, Morpeth, NE61 3EP

Eleanor Blyth Urwin

Dovecote Farm, Clifton, Morpeth, Northumberland, NE61 6ND

In respect of:

Field, agricultural land and public footpath 423/002, east of the A1, Tritlington

Elizabeth A Middleton

Field Head House, Longhorsley, Morpeth, Northumberland, NE65 8TG

In respect of:

Field, agricultural land, public footpath (423/001) and river (Fenrother burn), bed and banks there of, west of A1, Tritlington

Drainage rights in respect of fields, agricultural land, shrubland, rivers (Lyne and Fenrother Burn), bed and banks there of and public footpath 423/001, west of the A1, Tritlington

Elizabeth Ann Dungait

Hebron East Farm, Morpeth, NE61 3LA

In respect of:

Rights granted by a Conveyance 20 December 1991 in respect of shrubland and access track, east of the A1, Low Espley

Elizabeth Forbes

Charwood, 7 Church Street, Elsham, DN20 0RG

In respect of:

3 West Moor Farm Cottages, Felton, Morpeth, NE65 9QE

Elizabeth Tool

The Old School House, Tritlington, Morpeth, Northumberland, NE61 3DU

In respect of:

The Old School House, Tritlington, Morpeth, Northumberland NE61 3DU

Elizabeth Youll

Bridge House, Causey park, Morpeth, Northumberland, NE61 3EL

In respect of:

A1 in Northumberland: Morpeth to Ellingham

Part A of the Scheme

PART 2: Names and addresses for service of each person within Category 3 that would or might make a relevant claim as defined by Section 57 of the 2008 Act

Bridge House, Causey park, Morpeth, Northumberland NE61 3EL

Emily Catherine Sarah Blackett

Thornfield House, Hebron Hill, Morpeth, NE61 3DF

In respect of:

Thornfield House, The Elms, The Sycamore, Oaklands and The Cottage, Hebron Hill, Morpeth, NE61 3DF

Emily Renton

High Highlaws Cottage, Morpeth, Northumberland, NE61 3DD

In respect of:

High Highlaws Cottage, Morpeth, NE61 3DD

Eric Pattinson

The Farmhouse, Hebron Hill, Morpeth, Northumberland, NE61 3DF

In respect of:

The Farmhouse, Hebron Hill, Morpeth, NE61 3DF

Felmoor Park Limited

5C Linnet Court, Cawledge Business Park, Hawfinch Drive, Alnwick, Northumberland, NE66 2GD

In respect of:

Felmoor Holiday Park, Felmoor, Bockenfield, Felton NE65 9QH

Felmoor Holiday Park, Felton, Morpeth, NE65 9QH

Felmoor Holiday Park, Bockenfield, Felton, NE65 9QH

Fiona Emmerson

Old Coach House, Espley, Morpeth, Northumberland, NE61 3DJ

In respect of:

Old Coach House, Espley, Morpeth, Northumberland NE61 3DJ

Frederick Younger Ryle

Earsdon East Farm, Earsdon, Morpeth, Northumberland, NE61 3EG

In respect of:

A1 in Northumberland: Morpeth to Ellingham

Part A of the Scheme

PART 2: Names and addresses for service of each person within Category 3 that would or might make a relevant claim as defined by Section 57 of the 2008 Act

Fields, agricultural land, hedgerows, agricultural buildings, public footpath 423/008 and river (Earsdon Burn), bed and banks thereof, Earsdon East and West Farms, Earsdon

G. K. Jackson & Sons (Recovery Services) Limited
Priestbridge Service Station, Morpeth, Northumberland, NE61 3DG

In respect of:
Garage and and hard standing east of public highway NE61 3EG (A1, Morpeth)

Gamma Telecom Limited
5 Fleet Place, London, EC4M 7RD

In respect of:
Underground fibre optic cable in respect of field and agricultural land, east of the A1, Low Espley

Gareth Moor
12 West View, Northgate, Morpeth, Northumberland, NE61 3BT

In respect of:
Rights of access in respect of private roads, footways, residential buildings and gardens, east of the A1, Morpeth

Gavin Macfarlane Black
Garden House, Hawkwell, Newcastle upon Tyne, Northumberland, NE18 0QT

In respect of:
Stone House, 6 Burgham Park, Burgham Park, Felton, Morpeth, Northumberland NE65 9QY

Geoffrey Denton
12 Burgham Park, Felton, Morpeth, Northumberland, NE65 9QY

In respect of:
12 Burgham Park, Felton, Morpeth, Northumberland NE65 9QY

George E A Jackson
Woodlands, Priestbridge, Morpeth, Northumberland, NE61 3DG

In respect of:
Woodlands, Priestbridge, Morpeth, Northumberland NE61 3DG

A1 in Northumberland: Morpeth to Ellingham

Part A of the Scheme

PART 2: Names and addresses for service of each person within Category 3 that would or might make a relevant claim as defined by Section 57 of the 2008 Act

George Russell Robson

Clifton Lane Farm, High Clifton, Clifton, Morpeth, Northumberland, NE61 6DH

In respect of:

Field and agricultural land, east of the A1, Morpeth

Rights of access in respect Northgate Farm, Morpeth, Northumberland NE61 3BX

Gillian Jane Caldwell

Earsdon Mill, Earsdon, Morpeth, Northumberland, NE61 3EQ

In respect of:

Rights reserved by a Conveyance dated 29 October 1986 in respect of field, agricultural land and hedgerow, Earsdon Moor Farm, Earsdon

Earsdon Mill, Earsdon, Morpeth, Northumberland NE61 3EQ

Gillian Mary Davison

Earsdon Moor Farm, Earsdon, Morpeth, Northumberland, NE61 3EQ

In respect of:

Field, agricultural land and hedgerow, Earsdon Moor Farm, Earsdon

Field, agricultural land and hedgerow, west of the A1, Earsdon

Gillian V Edworth

3 West View, Northgate, Morpeth, Northumberland, NE61 3BT

In respect of:

Rights of access in respect of private roads, footways, residential buildings and gardens, east of the A1, Morpeth

Glen Christopher McVeigh

1 West Moor Farm Cottages, Felton, Morpeth, Northumberland, NE65 9QE

In respect of:

Rights reserved by a Transfer dated 12 March 1998 in respect of field, agricultural land and public footpath (422/002), east of the A1, Eshott

1 West Moor Farm Cottages, Felton, Morpeth, Northumberland NE65 9QE

Garage of 1 West Moor Farm Cottages, Felton, Morpeth, NE65 9QE

Glynis Ions

Puddleduck Lodge, Felton Holiday Park, Felton, Morpeth, Northumberland, NE65 9QH

A1 in Northumberland: Morpeth to Ellingham

Part A of the Scheme

PART 2: Names and addresses for service of each person within Category 3 that would or might make a relevant claim as defined by Section 57 of the 2008 Act

In respect of:

Felmoor Holiday Park, Felmoor, Bockenfield, Felton NE65 9QH

Graham Carter

Strafford House, Northgate, Morpeth, Northumberland, NE61 3DE

In respect of:

Strafford House, Northgate, Morpeth, Northumberland NE61 3DE

Rights reserved by a conveyance dated 13 December 1991 in respect of field and agricultural land, east of the A1, Low Espley

Gregory Bloodworth

Chaswell House, Burgham Park, Felton, Morpeth, Northumberland, NE65 9QY

In respect of:

Chaswell House, 2 Burgham Park, Felton, Morpeth, Northumberland NE65 9QY

GTC Pipelines Limited

Synergy House, Windmill Avenue, Woolpit, Bury St Edmunds, Suffolk, IP30 9UP

In respect of:

Rights granted by a Transfer dated 20 May 2016 in respect of private roads, footways, residential buildings and gardens, east of the A1, Morpeth

Guy Middleton

Field Head House, Longhorsley, Morpeth, Northumberland, NE65 8TG

In respect of:

Field, agricultural land, public footpath (423/001) and river (Fenrother burn), bed and banks there of, west of A1, Tritlington

Drainage rights in respect of fields, agricultural land, shrubland, rivers (Lyne and Fenrother Burn), bed and banks there of and public footpath 423/001, west of the A1, Tritlington

Gwendoline Avril Jordon

The Hemmel, Herons Close, Morpeth, Northumberland, NE61 3DN

In respect of:

The Hemmel, Herons Close, Morpeth, Northumberland NE61 3DN

Hazel Haddow

West Moor Plantation Cottage, Felton, Morpeth, Northumberland, NE65 9QE

A1 in Northumberland: Morpeth to Ellingham

Part A of the Scheme

PART 2: Names and addresses for service of each person within Category 3 that would or might make a relevant claim as defined by Section 57 of the 2008 Act

In respect of:

West Moor Plantation Cottage, Felton, Morpeth, Northumberland NE65 9QE

[REDACTED]

[REDACTED]

[REDACTED]

[REDACTED]

Highways England Company Limited

c/o The Company Secretary, Bridge House, 1 Walnut Tree Close, Guildford, Surrey, GU1 4LZ

In respect of:

River, bed and banks thereof (River Lyne, Morpeth)

Woodland, west of the A1, West Thirston

Rights granted by a Transfer dated 27 August 1998 in respect of field, agricultural land, river (Lyne), bed and banks there of and public footpath 423/001, west of the A1, Tritlington

Rights granted by a Transfer dated 31 March 1995 in respect of field and agricultural land, east of the A1, Morpeth

Rights granted by a Transfer dated 31 March 2006 in respect of field, agricultural land, private access track and public footpath 115/016, west of the A1, West Thirston

Rights granted by a Transfer dated 31 March 2006 in respect of Park Wood east of the A1, West Thirston

Rights granted by a Transfer dated 31 March 2006 in respect of Park Wood, west of the A1 and north of the River Coquet, including public footpath 115/009 Felton

Rights granted by a Transfer dated 31 March 2006 in respect of offfield, agricultural land, private access track and public footpath 115/016, west of the A1, West Thirston

Rights reserved by a Transfer dated 22 May 1992 field and agricultural land, west of the A1, Tritlington

Hilary Turnbull

Causey Park Lodge, Causey Park, Morpeth, Northumberland, NE61 3EN

In respect of:

Causey Park Lodge, Causey Park, Morpeth, Northumberland NE61 3EN

Hindhaugh Homes Limited

Newton Hall, Newton-on-the-Moor, Morpeth, Northumberland, NE65 9JU

In respect of:

Thorfield House, The Elms, The Sycamore, Oaklands and The Cottage, Hebron Hill, Morpeth, NE61 3DF

Ian Davison

South View House, Tritlington, Morpeth, Northumberland, NE61 3DU

A1 in Northumberland: Morpeth to Ellingham

Part A of the Scheme

PART 2: Names and addresses for service of each person within Category 3 that would or might make a relevant claim as defined by Section 57 of the 2008 Act

In respect of:

South View House, Tritlington, Morpeth, Northumberland NE61 3DU

Ian Dobson

The Cottage, East Fenrother, Morpeth, Northumberland, NE61 3DS

In respect of:

The Cottage, East Fenrother, Morpeth, Northumberland NE61 3DS

Ian Dobson

c/o Tim Michie, 4-6 Market Street, Alnwick, Northumberland, NE66 1TL

In respect of:

Access track north of public road (Fenrother Lane)

Field and agricultural land, north of Fenrother Lane, Earsdon

Field and agricultural land, north of Fenrother Lane, Tritlington

Field and agricultural land, south of Fenrother Lane, Tritlington

Drainage rights in respect of fields, agricultural land, shrubland, rivers (Lyne and Fenrother Burn), bed and banks there of and public footpath 423/001, west of the A1, Tritlington

Ian Fairgrieve

Field House, Earsdon, Morpeth, Northumberland, NE61 3ES

In respect of:

Field House, Earsdon, Morpeth, NE61 3ES

Ian Michael David Caldwell

Earsdon Mill, Earsdon, Morpeth, Northumberland, NE61 3EQ

In respect of:

Rights reserved by a Conveyance dated 29 October 1986 in respect of field, agricultural land and hedgerow, Earsdon Moor Farm, Earsdon

Earsdon Mill, Earsdon, Morpeth, Northumberland NE61 3EQ

Irene Hilsden

Barn Owl Art Studio, Unit 1, Eshottheugh, Felton, Morpeth, NE65 9QH

In respect of:

A1 in Northumberland: Morpeth to Ellingham

Part A of the Scheme

PART 2: Names and addresses for service of each person within Category 3 that would or might make a relevant claim as defined by Section 57 of the 2008 Act

Land at Eshott Heugh Farm and public byway (422/018), east of the A1, Eshott

Irwin Mitchel Trust Corporation Limited

Riverside East, 2 Millsands, Sheffield, South Yorkshire, S3 8DT

In respect of:

Field House, Earsdon, Morpeth, NE61 3ES

Isabella Holdings Limited

Swallow House, Parsons Road, Washington, Tyne & Wear, NE37 1EZ

In respect of:

Drainage rights in respect of field, agricultural land, drain and river (Longdike Burn), bed and banks thereof (west of A1, Eshott)

Jack Kelcher

South Linden Farm, Longhorsley, Morpeth, Northumberland, NE65 8TB

In respect of:

Fields, agricultural land, hedgerow, woodland and public footpath 407/018, Hebron Hill Farm, Low Espley

Jacqueline Ann Dale

Blackwood Hall, Felton, Morpeth, Northumberland, NE65 9QW

In respect of:

Rights of access in respect of woodland, garden and building, Blackwood Hall Felton, NE65 9QW

Blackwood Hall, Felton, Morpeth, Northumberland NE65 9QW

Jacqueline Ions

Hemelspath Farm, Felton, Morpeth, Northumberland, NE65 9QD

In respect of:

Field and agricultural land, east of the A1, Eshott

Hemelspath Farm, Felton, Morpeth, Northumberland NE65 9QD

James David Dale

Blackwood Hall, Felton, Morpeth, Northumberland, NE65 9QW

In respect of:

A1 in Northumberland: Morpeth to Ellingham

Part A of the Scheme

PART 2: Names and addresses for service of each person within Category 3 that would or might make a relevant claim as defined by Section 57 of the 2008 Act

Rights of access in respect of woodland, garden and building, Blackwood Hall Felton, NE65 9QW

Blackwood Hall, Felton, Morpeth, Northumberland NE65 9QW

James Givens

Tindall Hill, Earsdon, Morpeth, Northumberland, NE61 3EQ

In respect of:

Fields, agricultural land, public footpaths (423/006 and 423/007) and hedgerows (Tindall Hill, Morpeth)

James Ivor Renton

High Highlaws Farm, Morpeth, Northumberland, NE61 3DD

In respect of:

Field and agricultural land, west of the A1, Low Espley

High Highlaws Farm, Morpeth, Northumberland NE61 3DD

Field and agricultural land, west of the A1, Morpeth

High Highlaws Cottage, Morpeth, NE61 3DD

High Highlaws Farm Morpeth Northumberland NE61 3DD

James John Shaw Brown

West Moor Plantation, Felton, Morpeth, Northumberland, NE65 9QE

In respect of:

West Moor Plantation, Felton, Morpeth, Northumberland NE65 9QE

James Stephen Roper

Rosies Barn, Bockenfield, Felton, Morpeth, Northumberland, NE65 9QJ

In respect of:

Rosies Barn, Bockenfield, Felton, Morpeth, Northumberland NE65 9QJ

Jane Elizabeth Bowey

Earsdon Cottage, Earsdon, Morpeth, Northumberland, NE61 3EG

In respect of:

Earsdon Cottage, Earsdon, Morpeth, Northumberland NE61 3EG

Janet Clarke

A1 in Northumberland: Morpeth to Ellingham

Part A of the Scheme

PART 2: Names and addresses for service of each person within Category 3 that would or might make a relevant claim as defined by Section 57 of the 2008 Act

East House, Herons Close, Morpeth, Northumberland, NE61 3DN

In respect of:

East House, Herons Close, Morpeth, Northumberland NE61 3DN

West House, Herons Close, Espley, Morpeth, NE61 3DN

Jean Bloodworth

Chaswell House, Burgham Park, Felton, Morpeth, Northumberland, NE65 9QY

In respect of:

Chaswell House, 2 Burgham Park, Felton, Morpeth, Northumberland NE65 9QY

Jean Gibson Dickson

Hazel House, Hepscott, Morpeth, Northumberland, NE61 6LN

In respect of:

Field, agricultural land and public footpath 423/002, east of the A1, Tritlington

Jeanette Ovenden

7 Burgham Park, Felton, Morpeth, Northumberland, NE65 9QY

In respect of:

7 Burgham Park, Felton, Morpeth, Northumberland NE65 9QY

Jeremy John Alan Howarth

23 Chandos Road, Buckingham, Buckinghamshire, MK18 1AL

In respect of:

Field and agricultural land, west of the A1, Morpeth

Jessica Lauren Robinson

Stablegarth Cottage, Herons Close, Morpeth, Northumberland, NE61 3DN

In respect of:

Stablegarth Cottage, Herons Close, Morpeth, Northumberland NE61 3DN

Jessica Stokoe

Espley Hall, Espley, Morpeth, Northumberland, NE61 3DJ

A1 in Northumberland: Morpeth to Ellingham

Part A of the Scheme

PART 2: Names and addresses for service of each person within Category 3 that would or might make a relevant claim as defined by Section 57 of the 2008 Act

In respect of:

1 East Wing, 2 East Wing, Courtyard Cottage and Espley Hall, Espley, Morpeth NE61 3DJ

West Wing, Espley, Morpeth, Northumberland NE61 3DJ

Joan Givens

Tindall Hill, Earsdon, Morpeth, Northumberland, NE61 3EQ

In respect of:

Fields, agricultural land, public footpaths (423/006 and 423/007) and hedgerows (Tindall Hill, Morpeth)

Joan Margery Dinning

Newbiggin Home Farm, Hexham, NE46 1SZ

In respect of:

Field and agricultural land, Thirston West Farm, Eshott

Joanne Kathleen Robinson

Wildwood, 10 Burgham Park, Felton, Morpeth, Northumberland, NE65 9QY

In respect of:

Wildwood, 10 Burgham Park, Felton, Morpeth, Northumberland NE65 9QY

Johanna Claire Wolfe-Slater

The Paddock, Bockenfield, Felton, Morpeth, Northumberland, NE65 9QJ

In respect of:

The Paddock, Bockenfield, Felton, Morpeth, Northumberland NE65 9QJ

John Dale Robinson

Wildwood, 10 Burgham Park, Felton, Morpeth, Northumberland, NE65 9QY

In respect of:

Wildwood, 10 Burgham Park, Felton, Morpeth, Northumberland NE65 9QY

John Dungait

East Shield Hill Farm, Morpeth, Northumberland, NE61 3LD

A1 in Northumberland: Morpeth to Ellingham

Part A of the Scheme

PART 2: Names and addresses for service of each person within Category 3 that would or might make a relevant claim as defined by Section 57 of the 2008 Act

In respect of:

Field and agricultural land, east of the A1, Low Espley

Field, agricultural land and hedgerow, west of the A1, Low Espley

Field, agricultural land and hedgerows, west of the A1, Low Espley

Field, agricultural land and woodland, west of the A1, Earsdon

Field, agricultural land, river (Lyne), bed and banks there of and public footpath 423/001, west of the A1, Tritlington

Fields, agricultural land, shrubland, rivers (Lyne and Fenrother Burn), bed and banks there of and public footpath 423/001, west of the A1, Tritlington

Hebron West Farm, Hebron, Morpeth, Northumberland NE61 3LA

Drainage rights in respect of field and agricultural land, north of Fenrother Lane, Earsdon

Drainage rights in respect of field and agricultural land, south of Fenrother Lane, Tritlington

Rights granted by a Conveyance dated 12 November 1973 in respect of field, agricultural land, public footpath (423/001) and river (Fenrother burn), bed and banks there of, west of A1, Tritlington

John Ellis Davidson

Capri Lodge, Morpeth, Northumberland, NE61 3BX

In respect of:

Capri Lodge, Morpeth, NE61 3BX

Field and agricultural land at Northgate farm, east of the A1, Morpeth

Shrubland and access track, east of the A1, Low Espley

John Frederick Gregory

Hillside, Earsdon Hill, Earsdon, Morpeth, Northumberland, NE61 3ES

In respect of:

Part of Earsdon Hill Farm Public Footpath Tritlington 423/008 in Earsdon, Morpeth.

Earsdon Hill Farm, Earsdon, Morpeth NE61 3ES

The Bungalow, Earsdon, Morpeth NE61 3ES

John Murray Hogg

The Helm Farm, Felton, Morpeth, Northumberland, NE61 3ER

In respect of:

Drainage rights in respect of fields, agricultural land and public footpaths 423/007 and 423/013, Causey Park, Earsdon

Drainage rights in respect of fields, agricultural land, woodland, agricultural buildings, public footpath 422/012, private access tracks and river (Paxtondean Burn), bed and banks thereof, west of the A1, Causey Park

Rights of drainage in respect of fields, agricultural land and public footpaths 423/007 and 423/013, Causey Park, Earsdon

A1 in Northumberland: Morpeth to Ellingham

Part A of the Scheme

PART 2: Names and addresses for service of each person within Category 3 that would or might make a relevant claim as defined by Section 57 of the 2008 Act

John Pattison

14 Whitegates, Longhorsley, Morpeth, NE65 8UJ

In respect of:

Field, agricultural land, hedgerow, agricultural buildings and public footpath 423/001, south of Fenrother Lane, Tritlington

John Paul Davison

Earsdon Moor Farm, Earsdon, Morpeth, Northumberland, NE61 3EQ

In respect of:

Field, agricultural land and hedgerow, Earsdon Moor Farm, Earsdon

Field, agricultural land and hedgerow, west of the A1, Earsdon

John Scott Steward

3 West View, Northgate, Morpeth, Northumberland, NE61 3BT

In respect of:

Rights of access in respect of private roads, footways, residential buildings and gardens, east of the A1, Morpeth

John Stephen Hogg

Causey Park Farm, Causey Park, Morpeth, Northumberland, NE61 3EP

In respect of:

Field, agricultural land, public house and hardstanding (The Oak Inn, Causey Park, Morpeth NE61 3EL)

Fields, agricultural land and public footpaths 423/007 and 423/013, Causey Park, Earsdon

Fields, agricultural land and woodland, west of the A1, Causey Park

Fields, agricultural land, woodland, agricultural buildings, public footpath 422/012, private access tracks and river (Paxtondean Burn), bed and banks thereof, west of the A1, Causey Park

Part of Longd ke Burn, a tributary of the River Coquet, west of the public highway known as the A1, Morpeth

Rights granted by a Conveyance dated 18 November 1992 in respect of Longdyke Caravan Park, Felton, Morpeth, NE65 9QJ

1 Hagg Cottages, Causey Park, Morpeth, Northumberland NE61 3EW

2 Hagg Cottages, Causey Park, Morpeth, Northumberland NE61 3EW

3 Hagg Cottages, Causey Park, Morpeth, NE61 3EW

Causey Park Lodge, Causey Park, Morpeth, Northumberland NE61 3EN

Eshott Heugh Farm Cottage, Felton, Morpeth, NE65 9QH

Hall Cottage, Causey Park, Morpeth, NE61 3EP

Home House, Causey Park, Morpeth, Northumberland NE61 3EP

A1 in Northumberland: Morpeth to Ellingham

Part A of the Scheme

PART 2: Names and addresses for service of each person within Category 3 that would or might make a relevant claim as defined by Section 57 of the 2008 Act

Land at Eshott Heugh Farm and public byway (422/018), east of the A1, Eshott
Land at Eshott Heugh Farm, Felton, Morpeth
The Bungalow, Causey Park Bridge, Causey Park, Morpeth, NE61 3EL
The Joiners Cottage, Causey Park Bridge, Causey Park, Morpeth, NE61 3EL
Unit 2, 3 and 5 Eshott Heugh Farm, Felton, Morpeth, NE65 9QH

Jonathan Mark Wolfe-Slater

The Paddock, Bockenfield, Felton, Morpeth, Northumberland, NE65 9QJ

In respect of:

The Paddock, Bockenfield, Felton, Morpeth, Northumberland NE65 9QJ

Jonathan Stephen George Ovenden

7 Burgham Park, Felton, Morpeth, Northumberland, NE65 9QY

In respect of:

7 Burgham Park, Felton, Morpeth, Northumberland NE65 9QY

Judith Scott

Wa kmill, The Village, Eglington, Alnwick, Northumberland, NE66 2TX

In respect of:

Duke's Bank Wood to the south of River Coquet and west of the A1 (including public footpath 422/002) near Felton

Park Wood east of the A1, including public footpath 115/009, Felton

Park Wood, west of the A1 and north of the River Coquet, including public footpath 115/009 Felton

Rights reserved by a Transfer dated 31 March 2006 in respect of woodland, east side of Longfield Cottage, Felton

Rights reserved by a Transfer dated 31 March 2006 in respect of woodland, west of the A1, West Thirston

Julie Armstrong

The Joiners Cottage, Causey Park Bridge, Causey Park, Morpeth, NE61 3EL

In respect of:

The Joiners Cottage, Causey Park Bridge, Causey Park, Morpeth, NE61 3EL

Julie Elizabeth McVeigh

1 West Moor Farm Cottages, Felton, Morpeth, Northumberland, NE65 9QE

A1 in Northumberland: Morpeth to Ellingham

Part A of the Scheme

PART 2: Names and addresses for service of each person within Category 3 that would or might make a relevant claim as defined by Section 57 of the 2008 Act

In respect of:

Rights reserved by a Transfer dated 12 March 1998 in respect of field, agricultural land and public footpath (422/002), east of the A1, Eshott

1 West Moor Farm Cottages, Felton, Morpeth, Northumberland NE65 9QE

Garage of 1 West Moor Farm Cottages, Felton, Morpeth, NE65 9QE

Karen Avril Lowerson

75B Barclay Road, Walthamstow, London, E17 9JH

In respect of:

Part of garden, Burnside, Causey Park NE61 3EL

[REDACTED]

[REDACTED]

[REDACTED]

[REDACTED]

Katherine Golightly

2 Warreners Cottages, Morpeth, Northumberland, NE61 3BX

In respect of:

2 Warreners Cottages, Morpeth, Northumberland NE61 3BX

Katherine Helen Pattinson

The Farmhouse, Hebron Hill, Morpeth, Northumberland, NE61 3DF

In respect of:

The Farmhouse, Hebron Hill, Morpeth, NE61 3DF

Kathleen Jane Mumford

11 West View, Northgate, Morpeth, Northumberland, NE61 3BT

In respect of:

Rights of access in respect of private roads, footways, residential buildings and gardens, east of the A1, Morpeth

Kathryn Helen Kelcher

South Linden Farm, Longhorsley, Morpeth, Northumberland, NE65 8TB

A1 in Northumberland: Morpeth to Ellingham

Part A of the Scheme

PART 2: Names and addresses for service of each person within Category 3 that would or might make a relevant claim as defined by Section 57 of the 2008 Act

In respect of:

Field and agricultural land, east of the A1, Low Espley

Fields, agricultural land, hedgerow, woodland and public footpath 407/018, Hebron Hill Farm, Low Espley

Keith Pattinson

Gamekeeper's Cottage, Cowslip Hill, Felton, Morpeth, Northumberland, NE65 9HS

In respect of:

Fields, agricultural land, woodland and private access track, east of the A1, West Thirston

Ken Jones

The Bungalow, Causey Park Bridge, Causey Park, Morpeth, NE61 3EL

In respect of:

The Bungalow, Causey Park Bridge, Causey Park, Morpeth, NE61 3EL

Kenneth Edward Coatsworth Howe

The West Barn, Aykley Heads Farm, Aykley Heads, Durham, Durham, DH1 5AN

In respect of:

Stone House, 6 Burgham Park, Burgham Park, Felton, Morpeth, Northumberland NE65 9QY

Kirsty Wells

4 Burgham Park, Felton, Morpeth, Northumberland, NE65 9QY

In respect of:

4 Burgham Park, Felton, Morpeth, NE65 9QY

Kris Karrik

1 Hagg Cottages, Causey Park, Morpeth, Northumberland, NE61 3EW

In respect of:

1 Hagg Cottages, Causey Park, Morpeth, Northumberland NE61 3EW

Kristopher Brooks

The Firs, Hebron Hill, Morpeth, Northumberland, NE61 3DF

In respect of:

A1 in Northumberland: Morpeth to Ellingham

Part A of the Scheme

PART 2: Names and addresses for service of each person within Category 3 that would or might make a relevant claim as defined by Section 57 of the 2008 Act

The Firs, Hebron Hill, Morpeth, Northumberland NE61 3DF

Laura Claire Victoria Clarehugh

1 Bockenfield Cottages, Felton, Morpeth, Northumberland, NE65 9QJ

In respect of:

Woodland burial site, east of the A1, Eshott

Rights granted by a Deed dated 5 July 1996 in respect of field and agricultural land, Thirston New Houses Farm, Eshott

1 Bockenfield Cottages, Felton, Morpeth, Northumberland NE65 9QJ

Laurence Joseph Bennison

1 Warreners Barns, Northgate, Morpeth, Northumberland, NE61 3BX

In respect of:

Rights of access in respect of Warreners House, Northgate, Morpeth, Northumberland NE61 3BX

1 Warreners Barns, Northgate, Morpeth NE61 3BX

2 Warreners Barns, Northgate, Morpeth, Northumberland NE61 3BX

Hardstanding at 1 Warreners Barn, Northgate, Morpeth

Lesley Aline Kemp

1 Warreners Cottage, Northgate, Morpeth, Northumberland, NE61 3BX

In respect of:

1 Warreners Cottage, Northgate, Morpeth, Northumberland NE61 3BX

Lewis Reeves

Portland House, Tritlington, Morpeth, Northumberland, NE61 3DT

In respect of:

Portland House, Tritlington, Morpeth, Northumberland NE61 3DT

Linda Anderson

c/o Tim Michie, 4-6 Market Street, Alnwick, Northumberland, NE66 1TL

In respect of:

Access track north of public road (Fenrother Lane)

Field and agricultural land, north of Fenrother Lane, Earsdon

A1 in Northumberland: Morpeth to Ellingham

Part A of the Scheme

PART 2: Names and addresses for service of each person within Category 3 that would or might make a relevant claim as defined by Section 57 of the 2008 Act

Field and agricultural land, north of Fenrother Lane, Tritlington

Field and agricultural land, south of Fenrother Lane, Tritlington

Drainage rights in respect of fields, agricultural land, shrubland, rivers (Lyne and Fenrother Burn), bed and banks there of and public footpath 423/001, west of the A1, Tritlington

Lisa Hamlin

The Arches, Bockenfield, Felton, Morpeth, Northumberland, NE65 9QJ

In respect of:

Rights reserved by a Conveyance dated 29 July 1993 in respect of Woodland burial site, east of the A1, Eshott

Louise Wanless

7 West View, Northgate, Morpeth, Northumberland, NE61 3BT

In respect of:

Rights of access in respect of private roads, footways, residential buildings and gardens, east of the A1, Morpeth

Lynn Eileen Ledden

15 Burgham Park, Felton, Morpeth, Northumberland, NE65 9QY

In respect of:

15 Burgham Park, Felton, Morpeth, Northumberland NE65 9QY

Malcolm Conway

Bockenfield Manor, Felton, Northumberland, NE65 9QJ

In respect of:

Bockenfield Manor, Felton, Morpeth, Northumberland NE65 9QJ

Malcolm Richard Bowey

Earsdon Cottage, Earsdon, Morpeth, Northumberland, NE61 3EG

In respect of:

Earsdon Cottage, Earsdon, Morpeth, Northumberland NE61 3EG

Margaret Elizabeth Moon

1 Espley Court, Espley, Morpeth, Northumberland, NE61 3EX

In respect of:

A1 in Northumberland: Morpeth to Ellingham

Part A of the Scheme

PART 2: Names and addresses for service of each person within Category 3 that would or might make a relevant claim as defined by Section 57 of the 2008 Act

1 Espley Court, Espley, Morpeth, Northumberland NE61 3EX

Land associated with 1 Espley Court, Espley, Morpeth, Northumberland NE61 3EX

Margaret Elsie Lang

Thornbank, Causey Park Bridge, Morpeth, Northumberland, NE61 3EH

In respect of:

House, garden and field, Thornbank, Causey Park Bridge, Causey Park, Morpeth

Margaret King

Home House, Causey Park, Morpeth, Northumberland, NE61 3EP

In respect of:

Home House, Causey Park, Morpeth, Northumberland NE61 3EP

Margaret Tully

Unit 6, Eshottheugh, Felton, Morpeth, NE65 9QH

In respect of:

Land at Eshott Heugh Farm and public byway (422/018), east of the A1, Eshott

Mark David Hawes

Northgate Farm, Morpeth, Northumberland, NE61 3BX

In respect of:

Northgate Farm, Morpeth, Northumberland NE61 3BX

Rights of access in respect of field and agricultural land, east of A1, Morpeth

Rights of access in respect of field and agricultural land, east of the A1, Morpeth

Rights of access in respect of field, agricultural land and woodland, east of A1, Morpeth

Rights of access in respect of shrubland and access track, east of the A1, Low Espley

Rights reserved by a Conveyance dated 1 June 1982 in respect of Capri Lodge, Morpeth, NE61 3BX

Mary Elizabeth Turner

Eshott Heugh Farm, Felton, Morpeth, NE65 9QH

In respect of:

Cushat Law, 5 Burgham Park, Felton, Morpeth, NE65 9QY

A1 in Northumberland: Morpeth to Ellingham

Part A of the Scheme

PART 2: Names and addresses for service of each person within Category 3 that would or might make a relevant claim as defined by Section 57 of the 2008 Act

Mary Walker
The Old Sawmill, Felton, Morpeth, Northumberland, NE65 9HN

In respect of:
Rights granted by a Conveyance dated 22 June 1954 in respect of Park Wood east of the A1, West Thirston

Matthew Charles Li
West Moor Cottage, Felton, Morpeth, NE65 9QE

In respect of:
West Moor Cottage, Felton, Morpeth, NE65 9QE

Matthew David Edward Auld
Sanderson House, 9/11 Bridge Street, Morpeth, Northumberland, NE61 1NT

In respect of:
Drainage rights in respect of land to the east of Portland House, Tritlington, Morpeth
Rights reserved by a Transfer dated 7 March 2005 and in respect of drainage rights in respect of field, agricultural land and public footpath 423/002, east of the A1, Tritlington

Matthew Thomas Gray
4 West Moor Farm Cottages, Felton, Morpeth, Northumberland, NE65 9QE

In respect of:
4 West Moor Farm Cottages, Felton, Morpeth, Northumberland NE65 9QE

Maurice McCone
The Longhouse, Earsdon, Morpeth, Northumberland, NE61 3ES

In respect of:
The Longhouse, Earsdon, Morpeth, Northumberland NE61 3ES

Maurice Moore Dungait
Hebron East Farm, Morpeth, NE61 3LA

In respect of:
Rights granted by a Conveyance 20 December 1991 in respect of shrubland and access track, east of the A1, Low Espley

A1 in Northumberland: Morpeth to Ellingham

Part A of the Scheme

PART 2: Names and addresses for service of each person within Category 3 that would or might make a relevant claim as defined by Section 57 of the 2008 Act

Maxine Bradley

The Cottage, Eshott Heugh, Felton, Morpeth, NE65 9QH

In respect of:

Land at Eshott Heugh Farm and public byway (422/018), east of the A1, Eshott

Melanie Sandra Stephens

Home Cottage, Helm, Felton, Morpeth, Northumberland, NE61 3ER

In respect of:

Home Cottage, Helm, Felton, Morpeth, Northumberland NE61 3ER

Michael Anthony Oswell

Burnside, Causey Park Bridge, Morpeth, Northumberland, NE61 3EL

In respect of:

Burnside, Causey Park Bridge, Morpeth, Northumberland NE61 3EL

Michael Clarke

East House, Herons Close, Morpeth, Northumberland, NE61 3DN

In respect of:

East House, Herons Close, Morpeth, Northumberland NE61 3DN

West House, Herons Close, Espley, Morpeth, NE61 3DN

Michael Golightly

2 Warreners Cottages, Morpeth, Northumberland, NE61 3BX

In respect of:

2 Warreners Cottages, Morpeth, Northumberland NE61 3BX

Michael Tool

The Old School House, Tritlington, Morpeth, Northumberland, NE61 3DU

In respect of:

The Old School House, Tritlington, Morpeth, Northumberland NE61 3DU

Michelle Brooks

A1 in Northumberland: Morpeth to Ellingham

Part A of the Scheme

PART 2: Names and addresses for service of each person within Category 3 that would or might make a relevant claim as defined by Section 57 of the 2008 Act

The Firs, Hebron Hill, Morpeth, Northumberland, NE61 3DF

In respect of:

The Firs, Hebron Hill, Morpeth, Northumberland NE61 3DF

Michelle Dixon

6-8 Freeman Street, Grimsby, Lincolnshire, DN32 7AA

In respect of:

Field, agricultural land, public house and hardstanding (The Oak Inn, Causey Park, Morpeth NE61 3EL)

Michelle Dobson

3 The Cottage, Morpeth, Northumberland, NE61 3DS

In respect of:

3 The Cottage, Morpeth, Northumberland NE61 3DS

Michelle Dobson

c/o Tim Michie, 4-6 Market Street, Alnwick, Northumberland, NE66 1TL

In respect of:

Access track north of public road (Fenrother Lane)

Field and agricultural land, north of Fenrother Lane, Earsdon

Field and agricultural land, north of Fenrother Lane, Tritlington

Field and agricultural land, south of Fenrother Lane, Tritlington

Drainage rights in respect of fields, agricultural land, shrubland, rivers (Lyne and Fenrother Burn), bed and banks there of and public footpath 423/001, west of the A1, Tritlington

Miki Inomata-Li

West Moor Cottage, Felton, Morpeth, NE65 9QE

In respect of:

West Moor Cottage, Felton, Morpeth, NE65 9QE

Millhouse Developments Limited

Steel House, Ponds Court, Genesis Way, Consett, DH8 5XP

In respect of:

Field, agricultural land and public footpath (422/011), south west of the A1, Felton

A1 in Northumberland: Morpeth to Ellingham

Part A of the Scheme

PART 2: Names and addresses for service of each person within Category 3 that would or might make a relevant claim as defined by Section 57 of the 2008 Act

Field, agricultural land, woodland and river (Coquet), bed and banks there of, west of the A1, Causey Park
Part of Longd ke Burn, a tributary of the River Coquet, west of the public highway known as the A1, Morpeth
Warkworth House, Burgham Farm, Felton, Morpeth, NE65 9QP

Moira Ann Hogg
The Helm Farm, Felton, Morpeth, Northumberland, NE61 3ER

In respect of:
Public byway 422/023 and the Helm Farm, Felton
The Helm Farm, Felton, Morpeth, Northumberland NE61 3ER

National Grid Gas plc
1-3 The Strand, London, EC2Y 5EH

In respect of:
Underground gas pipeline in respect of fields, agricultural land and public footpaths 423/007 and 423/013, Causey Park, Earsdon

Newcastle Diocesan Education Board Limited
Church House, St John's Terrace, North Shields, Tyne & Wear, NE29 6HS

In respect of:
Rights granted by a Deed of Easement dated 7 March 2005 in respect of field, agricultural land and public footpath 423/002, east of the A1, Tritlington

Nicola Annette Berriman
Sunningdale House, 11 Burgham Park, Burgham Park, Felton, Morpeth, Northumberland, NE65 9QY

In respect of:
Sunningdale House, 11 Burgham Park, Burgham Park, Felton, Morpeth, Northumberland NE65 9QY

Nigel Haddow
West Moor Plantation Cottage, Felton, Morpeth, Northumberland, NE65 9QE

In respect of:
West Moor Plantation Cottage, Felton, Morpeth, Northumberland NE65 9QE

Niki Murdoch
23 Lakeside Drive, Felmoor Park, Felton, Morpeth, NE65 9QH

A1 in Northumberland: Morpeth to Ellingham

Part A of the Scheme

PART 2: Names and addresses for service of each person within Category 3 that would or might make a relevant claim as defined by Section 57 of the 2008 Act

In respect of:

Felmoor Holiday Park, Bockenfield, Felton, NE65 9QH

Nora Elizabeth Robson

Clifton Lane Farm, High Clifton, Clifton, Morpeth, Northumberland, NE61 6DH

In respect of:

Field and agricultural land, east of the A1, Morpeth

Rights of access in respect of Northgate Farm, Morpeth, Northumberland NE61 3BX

Northern Gas Networks Limited

1100 Century Way, Thorpe Park, Leeds, West Yorkshire, LS15 8TU

In respect of:

Underground gas pipeline in respect of High Highlaws Farm, Morpeth, Northumberland NE61 3DD

Underground gas pipeline in respect of part of the grass verge west of the A1, Morpeth

Underground gas pipeline in respect of part of the highway, grass verge east of the A1, Morpeth

Underground gas pipeline in respect of Strafford House, Northgate, Morpeth, Northumberland NE61 3DE

Underground gas pipeline in respect of West Moor House, Felton, Morpeth, Northumberland NE65 9QE

Underground gas pipeline in respect of woodland, garden and building, Blackwood Hall Felton, NE65 9QW

Underground gas pipeline in respect of woodland, verge and public highway (A1, Morpeth)

Underground gas pipeline in respect of grass verge west of the A1, Morpeth

Rights granted by a Conveyance dated 30 January 1989 in respect of fields, agricultural land, hedgerow, woodland and public footpath 407/018, Hebron Hill Farm, Low Espley

Rights granted by a Conveyance dated 30 January 1989 in respect of fields, agricultural land, hedgerow, woodland and public footpath 407/018, Hebron Hill Farm, Low Espley

Rights granted by a Deed dated 14 December 1989 in respect of West Moor House, Felton, Morpeth, NE65 9QE

Rights granted by a Deed dated 5 July 2017 in respect of field and agricultural land, Thirston West Farm, Eshott

Rights granted by a Deed dated 7 January 2009 in respect of field and agricultural land, east of the A1, Eshott

Rights granted by a Deed dated 9 June 2010 in respect of Warreners House, Northgate, Morpeth, NE61 3BX

Rights granted by a Deed dated 7 January 2009 in respect of field and agricultural land, east of A1, Eshott

Rights granted by a Deed of Grant dated 24 May 1989 in respect of field, agricultural land and access track, Thirston West Farm, Eshott

Rights granted by a Deed of Grant dated 24 May 1989 in respect of field, agricultural land and public footpath (422/002), east of the A1, Eshott

Underground gas pipeline in respect of field and agricultural land, Thirston West Farm, Eshott

Underground gas pipeline in respect of fields, agricultural land, woodland, agricultural buildings, public footpath 422/012, private access tracks and river (Paxtondean Burn), bed and banks thereof, west of the A1, Causey Park

Underground gas pipeline in respect of field and agricultural land, Bywell Farm, Eshott

Underground gas pipeline in respect of field and agricultural land, east of the A1, Eshott

A1 in Northumberland: Morpeth to Ellingham

Part A of the Scheme

PART 2: Names and addresses for service of each person within Category 3 that would or might make a relevant claim as defined by Section 57 of the 2008 Act

Underground gas pipeline in respect of field and agricultural land, west of the A1, Morpeth
Underground gas pipeline in respect of field and agricultural land, west of the A1, Tritlington
Underground gas pipeline in respect of field and agricultural land, west of the A1, Low Espley
Underground gas pipeline in respect of field, agricultural land and access track, Thirston West Farm, Eshott
Underground gas pipeline in respect of field, agricultural land and hedgerow, west of the A1, Low Espley
Underground gas pipeline in respect of field, agricultural land and hedgerows, west of the A1, Low Espley
Underground gas pipeline in respect of field, agricultural land and public footpath (422/002), east of the A1, Eshott
Underground gas pipeline in respect of field, agricultural land and public highway, A1, Eshott
Underground gas pipeline in respect of field, agricultural land and river (Earsdon Burn), bed and banks there of, west of the A1, Causey Park
Underground gas pipeline in respect of field, agricultural land, public house and hardstanding (The Oak Inn, Causey Park, Morpeth NE61 3EL)
Underground gas pipeline in respect of field, agricultural land, river (Lyne), bed and banks there of and public footpath 423/001, west of the A1, Tritlington
Underground gas pipeline in respect of fields, agricultural land and public footpaths 423/007 and 423/013, Causey Park, Earsdon
Underground gas pipeline in respect of fields, agricultural land and woodland, west of the A1, Causey Park

Northern Powergrid Holdings Company

Lloyds Court, 78 Grey Street, Newcastle upon Tyne, Tyne and Wear, NE1 6AF

In respect of:

A Wayleave Agreement dated 4 January 1999 in respect of fields, agricultural land, woodland, agricultural buildings, public footpath 422/012, private access tracks and river (Paxtondean Burn), bed and banks thereof, west of A1, Causey Park

Overhead electricity line A1, Earsdon

Overhead electricity line east of A1, Eshott

Overhead electricity line east of A1, Low Espley

Overhead electricity line east of A1, Morpeth

Overhead electricity line in respect of fields, agricultural land, hedgerow, woodland and public footpath 407/018, Hebron Hill Farm, Low Espley

Overhead electricity line in respect of fields, agricultural land, woodland, agricultural buildings, public footpath 422/012, private access tracks and river (Paxtondean Burn), bed and banks thereof, west of the A1, Causey Park

Overhead electricity line in respect of Capri Lodge, Morpeth, NE61 3BX

Overhead electricity line in respect of field and agricultural land at Northgate farm, east of the A1, Morpeth

Overhead electricity line in respect of field and agricultural land, east of the A1, Eshott

Overhead electricity line in respect of field and agricultural land, Thirston West Farm, Eshott

Overhead electricity line in respect of field and agricultural land, west of the A1, Morpeth

Overhead electricity line in respect of field and agricultural land, west of the A1, Tritlington

Overhead electricity line in respect of field and agricultural land, west of the A1, Low Espley

Overhead electricity line in respect of field, agricultural land and access track, Thirston West Farm, Eshott

Overhead electricity line in respect of field, agricultural land and public highway, A1, Eshott

A1 in Northumberland: Morpeth to Ellingham

Part A of the Scheme

PART 2: Names and addresses for service of each person within Category 3 that would or might make a relevant claim as defined by Section 57 of the 2008 Act

Overhead electricity line in respect of field, agricultural land and verge (east of the A1, Low Espley)

Overhead electricity line in respect of field, agricultural land, public house and hardstanding (The Oak Inn, Causey Park, Morpeth NE61 3EL)

Overhead electricity line in respect of fields, agricultural land and public footpaths 423/007 and 423/013, Causey Park, Earsdon

Overhead electricity line in respect of fields, agricultural land, shrubland, rivers (Lyne and Fenrother Burn), bed and banks there of and public footpath 423/001, west of the A1, Tritlington

Overhead electricity line in respect of High Highlaws Farm, Morpeth, Northumberland NE61 3DD

Overhead electricity line in respect of Northgate Farm, Morpeth, Northumberland NE61 3BX

Overhead electricity line in respect of part of the grass verge west of the A1, Morpeth

Overhead electricity line in respect of part of the highway, grass verge east of the A1, Morpeth

Overhead electricity line in respect of private roads, footways, residential buildings and gardens, east of the A1, Morpeth

Overhead electricity line in respect of Trafford House, Northgate, Morpeth, Northumberland NE61 3DE

Overhead electricity line in respect of West Moor House, Felton, Morpeth, Northumberland NE65 9QE

Overhead electricity line in respect of woodland, garden and building, Blackwood Hall Felton, NE65 9QW

Overhead electricity line north of Causey Park Road, Causey Park

Overhead electricity line west of A1, Causey Park

Overhead electricity line west of A1, Earsdon

Overhead electricity line west of A1, Eshott

Overhead electricity line west of A1, Low Espley

Overhead electricity line west of A1, Morpeth

Overhead electricity line west of A1, Tritlington

Overhead electricity line west of A1, West Thirston

Rights granted by an Agreement dated 24 September 1959 in respect of field, agricultural land, hedgerow, agricultural buildings and public footpath 423/001, south of Fenrother Lane, Tritlington

Underground electricity cable east of A1, Eshott

Underground electricity cable field, agricultural land and hedgerows, west of the A1, Low Espley

Underground electricity cable in respect of field and agricultural land, Thirston New Houses Farm, Eshott

Underground electricity cable in respect of field and agricultural land, west of the A1, Low Espley

Underground electricity cable in respect of field, agricultural land and hedgerow, west of the A1, Low Espley

Underground electricity cable in respect of woodland, verge and public highway (A1, Morpeth)

Underground electricity cable west of A1, Causey Park

Underground electricity cable west of A1, Morpeth

Public byway 422/023 and The Helm Farm, Felton

Earsdon Cottage, Earsdon, Morpeth, Northumberland NE61 3EG

Northumberland Country Zoo

Eshott Heugh Farm Cottage, Felton, Morpeth, Northumberland, NE65 9QH

A1 in Northumberland: Morpeth to Ellingham

Part A of the Scheme

PART 2: Names and addresses for service of each person within Category 3 that would or might make a relevant claim as defined by Section 57 of the 2008 Act

In respect of:

Land at Eshott Heugh Farm and public byway (422/018), east of the A1, Eshott

Northumberland County Council

County Hall, Morpeth, Northumberland, NE61 2EF

In respect of:

Field, agricultural land and hedgerows, west of the A1, Low Espley

Rights granted by a Deed of Grant dated 11 March 1991 in respect of fields, agricultural land, hedgerow, woodland and public footpath 407/018, Hebron Hill Farm, Low Espley

Rights granted by a Deed of Grant dated 11 March 1991 in respect of fields, agricultural land, hedgerow, woodland and public footpath 407/018, Hebron Hill Farm, Low Espley

Fields, agricultural land and public footpaths 423/007 and 423/013, Causey Park, Earsdon

Fields, agricultural land, public footpaths (423/006 and 423/007) and hedgerows (Tindall Hill, Morpeth)

Fields, agricultural land, woodland, agricultural buildings, public footpath 422/012, private access tracks and river (Paxtondean Burn), bed and banks thereof, west of the A1, Causey Park

Land at Eshott Heugh Farm and public byway (422/018), east of the A1, Eshott

Portland House, Tritlington, Morpeth, Northumberland NE61 3DT

Public byway 422/023 and The Helm Farm, Felton

Warreners House, Northgate, Morpeth, Northumberland NE61 3BX

We beck House, Tritlington, Morpeth, Northumberland NE61 3DT

Northumberland Wildlife Trust

Gardenhouse, St. Nicholas Park, Jubilee Road, Gosforth, Newcastle Upon Tyne, NE3 3XT

In respect of:

Fields, agricultural land and public footpaths 423/007 and 423/013, Causey Park, Earsdon

Northumbrian Log Cabins

c/o Stuart Metcalf, Felmoor Holiday Park, Felton, Morpeth, Northumberland, NE65 9QH

In respect of:

Felmoor Holiday Park, Felmoor, Bockenfield, Felton NE65 9QH

Northumbrian Water Limited

Abbey Road, Durham, County Durham, DH1 5FJ

In respect of:

Rights granted by a Deed dated 12 March 1996 in respect of Burgham Park Golf and Leisure Club, Felton, Morpeth, NE65 9QP

A1 in Northumberland: Morpeth to Ellingham

Part A of the Scheme

PART 2: Names and addresses for service of each person within Category 3 that would or might make a relevant claim as defined by Section 57 of the 2008 Act

Rights granted by a Deed dated 14 August 2000 in respect of field and agricultural land, east of A1, Eshott

Rights granted by a Deed dated 30 May 1919 in respect of field and agricultural land, west of A1, Morpeth

Rights granted by a Deed of Grant dated 20 August 2007 in respect of fields, agricultural land, hedgerow, woodland and public footpath 407/018, Hebron Hill Farm, Low Espley

Rights reserved by an Agreement dated 26 January 1949 in respect of Strafford House, Northgate, Morpeth, Northumberland NE61 3DE

Underground water pipeline in respect of fields, agricultural land, hedgerow, woodland and public footpath 407/018, Hebron Hill Farm, Low Espley

Underground water pipeline in respect of Capri Lodge, Morpeth, NE61 3BX

Underground water pipeline in respect of field and agricultural land at Northgate farm, east of the A1, Morpeth

Underground water pipeline in respect of field and agricultural land, east of the A1, Low Espley

Underground water pipeline in respect of field and agricultural land, east of the A1, Morpeth

Underground water pipeline in respect of field and agricultural land, Thirston New Houses Farm, Eshott

Underground water pipeline in respect of field and agricultural land, west of the A1, Morpeth

Underground water pipeline in respect of field, agricultural land, river (Lyne), bed and banks there of and public footpath 423/001, west of the A1, Tritlington

Underground water pipeline in respect of fields, agricultural land and public footpaths 423/007 and 423/013, Causey Park, Earsdon

Underground water pipeline in respect of fields, agricultural land, shrubland, rivers (Lyne and Fenrother Burn), bed and banks there of and public footpath 423/001, west of the A1, Tritlington

Underground water pipeline in respect of fields, agricultural land, woodland and public footpaths 407/001 and 407/002, east of the A1, Low Espley

Underground water pipeline in respect of High Highlaws Farm, Morpeth, Northumberland NE61 3DD

Underground water pipeline in respect of Park Wood east of the A1, including public footpath 115/009, Felton

Underground water pipeline in respect of part of Earsdon Hill Farm Public Footpath Tritlington 423/008 in Earsdon, Morpeth.

Underground water pipeline in respect of part of the grass verge west of the A1, Morpeth

Underground water pipeline in respect of shrubland and access track, east of the A1, Low Espley

Underground water pipeline in respect of Strafford House, Northgate, Morpeth, Northumberland NE61 3DE

Openreach Limited

Kelvin House, 123 Judd Street, London, WC1H 9NP

In respect of:

Mast and overhead telecommunication line in respect of field and agricultural land, Thirston New Houses Farm, Eshott

Patricia Edith Wilson

Stone House, 6 Burgham Park, Burgham Park, Felton, Morpeth, Northumberland, NE65 9QY

In respect of:

Stone House, 6 Burgham Park, Burgham Park, Felton, Morpeth, Northumberland NE65 9QY

Patricia Mary Catherine Talbot

Hook Manor, Donhead St. Andrew, Shaftesbury, Wiltshire, SP7 9EU

A1 in Northumberland: Morpeth to Ellingham

Part A of the Scheme

PART 2: Names and addresses for service of each person within Category 3 that would or might make a relevant claim as defined by Section 57 of the 2008 Act

In respect of:

Rights reserved by a Conveyance dated 2 March 1995 in respect of The Front Park, Demesne Farm, Felton, NE48 2BS

[REDACTED]
[REDACTED]
[REDACTED]
[REDACTED]

Paul Garvie
c/o Causey Park Farm, Causey Park, Morpeth, Northumberland, NE61 3EP

In respect of:

Land at Eshott Heugh Farm, Felton, Morpeth

Paul Graham Bell
Lough House, Espley, Morpeth, Northumberland, NE61 3DB

In respect of:

Fields, agricultural land, hedgerows, woodland and public footpath 423/014, Cuckoo Plantation, Espley

Paul James Lowerson
75B Barclay Road, Walthamstow, London, E17 9JH

In respect of:

Part of garden, Burnside, Causey Park NE61 3EL

Paul King
Home House, Causey Park, Morpeth, NE61 3EN

In respect of:

Home House, Causey Park, Morpeth, Northumberland NE61 3EP

Paul William Kemp
1 Warreners Cottage, Northgate, Morpeth, Northumberland, NE61 3BX

In respect of:

A1 in Northumberland: Morpeth to Ellingham

Part A of the Scheme

PART 2: Names and addresses for service of each person within Category 3 that would or might make a relevant claim as defined by Section 57 of the 2008 Act

1 Warreners Cottage, Northgate, Morpeth, Northumberland NE61 3BX

Paula Jayne Reeves

Portland House, Tritlington, Morpeth, Northumberland, NE61 3DT

In respect of:

Rights granted by a Deed dated 21 July 2006 and in respect of rights granted by a Transfer dated 1 April 2011 in respect of field, agricultural land and public footpath 423/002, east of the A1, Tritlington

Portland House, Tritlington, Morpeth, Northumberland NE61 3DT

Peter Broughton

Burgham Farm Cottage, Felton, Morpeth, Northumberland, NE65 9QP

In respect of:

Burgham Farm Cottage, Felton, Morpeth, Northumberland NE65 9QP

Peter John Kinghorn

5 West View, Northgate, Morpeth, Northumberland, NE61 3BT

In respect of:

Rights of access in respect of private roads, footways, residential buildings and gardens, east of the A1, Morpeth

Peter Maxwell Hogg

Causey Park Farm, Morpeth, Northumberland, NE61 3EP

In respect of:

Field, agricultural land, public house and hardstanding (The Oak Inn, Causey Park, Morpeth NE61 3EL)

Fields, agricultural land and public footpaths 423/007 and 423/013, Causey Park, Earsdon

Fields, agricultural land and woodland, west of the A1, Causey Park

Fields, agricultural land, woodland, agricultural buildings, public footpath 422/012, private access tracks and river (Paxtondean Burn), bed and banks thereof, west of the A1, Causey Park

Part of Longd ke Burn, a tributary of the River Coquet, west of the public highway known as the A1, Morpeth

Rights granted by a Conveyance dated 18 November 1992 in respect of Longdyke Caravan Park, Felton, Morpeth, NE65 9QJ

1 Hagg Cottages, Causey Park, Morpeth, Northumberland NE61 3EW

2 Hagg Cottages, Causey Park, Morpeth, Northumberland NE61 3EW

3 Hagg Cottages, Causey Park, Morpeth, NE61 3EW

Causey Park Lodge, Causey Park, Morpeth, Northumberland NE61 3EN

Eshott Heugh Farm Cottage, Felton, Morpeth, NE65 9QH

A1 in Northumberland: Morpeth to Ellingham

Part A of the Scheme

PART 2: Names and addresses for service of each person within Category 3 that would or might make a relevant claim as defined by Section 57 of the 2008 Act

Hall Cottage, Causey Park, Morpeth, NE61 3EP

Home House, Causey Park, Morpeth, Northumberland NE61 3EP

Land at Eshott Heugh Farm and public byway (422/018), east of the A1, Eshott

Land at Eshott Heugh Farm, Felton, Morpeth

The Bungalow, Causey Park Bridge, Causey Park, Morpeth, NE61 3EL

The Joiners Cottage, Causey Park Bridge, Causey Park, Morpeth, NE61 3EL

Unit 2, 3 and 5 Eshott Heugh Farm, Felton, Morpeth, NE65 9QH

Peter Sylvester Rudd

Rowantree House, Burgham Park, Morpeth, Northumberland, NE65 9QY

In respect of:

Rowantree House, Burgham Park, Morpeth, Northumberland NE65 9QY

Peter Walker

The Old Sawmill, Felton, Morpeth, NE65 9HN

In respect of:

Rights granted by a Conveyance dated 22 June 1954 in respect of Park Wood east of the A1, including public footpath 115/009, Felton

Philip John Gregory

Hillside, Earsdon Hill, Earsdon, Morpeth, Northumberland, NE61 3ES

In respect of:

Part of Earsdon Hill Farm Public Footpath Tritlington 423/008 in Earsdon, Morpeth.

Earsdon Hill Farm, Earsdon, Morpeth NE61 3ES

The Bungalow, Earsdon, Morpeth NE61 3ES

Philippa Jane Margaret Hawes

Northgate Farm, Morpeth, Northumberland, NE61 3BX

In respect of:

Northgate Farm, Morpeth, Northumberland NE61 3BX

Rights of access in respect of field and agricultural land, east of the A1, Morpeth

Rights of access in respect of field, agricultural land and woodland, east of A1, Morpeth

Rights of access in respect of shrubland and access track, east of the A1, Low Espley

A1 in Northumberland: Morpeth to Ellingham

Part A of the Scheme

PART 2: Names and addresses for service of each person within Category 3 that would or might make a relevant claim as defined by Section 57 of the 2008 Act

Rights reserved by a Conveyance dated 1 June 1982 in respect of Capri Lodge, Morpeth, NE61 3BX

Phillip Bennison

2 Warreners Barns, Northgate, Morpeth, Northumberland, NE61 3BX

In respect of:

Rights of access in respect of Warreners House, Northgate, Morpeth, Northumberland NE61 3BX

Rachel Anne Lyons

The Chapel, Espley, Morpeth, Northumberland, NE61 3DJ

In respect of:

Land associated with The Chapel, Espley, Morpeth, NE61 3DJ

The Chapel, Espley, Morpeth, Northumberland NE61 3DJ

Rachel Youll

Four Gables Bungalow, Causey Park, Morpeth, Northumberland, NE61 3EL

In respect of:

Four Gables Bungalow, Causey Park, Morpeth, NE61 3EL

Richard G bb

School House, Tritlington, Morpeth, Northumberland, NE61 3DU

In respect of:

School House, Tritlington, Morpeth, Northumberland NE61 3DU

Richard Oliver Henry

Bywell Farm, Felton, Northumberland, NE65 9QQ

In respect of:

Field and agricultural land, Bywell Farm, Eshott

Land at Bywell Farm, including footpath 422/011, Felton, Morpeth

Robert Anderson Robson

Clifton Lane Farm, High Clifton, Clifton, Morpeth, Northumberland, NE61 6DH

In respect of:

A1 in Northumberland: Morpeth to Ellingham

Part A of the Scheme

PART 2: Names and addresses for service of each person within Category 3 that would or might make a relevant claim as defined by Section 57 of the 2008 Act

Field and agricultural land, east of the A1, Morpeth
Rights of access in respect of Northgate Farm, Morpeth, Northumberland NE61 3BX

Robert Fuller
Fenrother Grange, Fenrother Lane, Morpeth, Northumberland, NE61 3DP

In respect of:
Fenrother Grange, Fenrother Lane, Morpeth, Northumberland NE61 3DP

Robert Gordon Robson
Clifton Lane Farm, High Clifton, Clifton, Morpeth, Northumberland, NE61 6DH

In respect of:
Field and agricultural land, east of the A1, Morpeth
Rights of access in respect of Northgate Farm, Morpeth, Northumberland NE61 3BX

Robert Jordan
Stonechats, Espley, Morpeth, Northumberland, NE61 3DJ

In respect of:
Land associated with Stonechats, Espley, Morpeth
Stonechats, Espley, Morpeth, Northumberland NE61 3DJ

Robert Tallantyre
Espley Cottage, Espley, Morpeth, Northumberland, NE61 3DJ

In respect of:
Espley Cottage, Espley, Morpeth, Northumberland NE61 3DJ

Robert William Mumford
11 West View, Northgate, Morpeth, Northumberland, NE61 3BT

In respect of:
Rights of access in respect of private roads, footways, residential buildings and gardens, east of the A1, Morpeth

Robin Duckett
Moorfields Corner, New Houses Farm, Causey Park, Morpeth, Northumberland, NE61 3EJ

A1 in Northumberland: Morpeth to Ellingham

Part A of the Scheme

PART 2: Names and addresses for service of each person within Category 3 that would or might make a relevant claim as defined by Section 57 of the 2008 Act

In respect of:

Fields, agricultural land and public footpaths 423/007 and 423/013, Causey Park, Earsdon

Robin Murdoch

23 Lakeside Drive, Felmoor Park, Felton, Morpeth, NE65 9QH

In respect of:

Felmoor Holiday Park, Bockenfield, Felton, NE65 9QH

Rodney Youll

Bridge House, Causey Park, Morpeth, Northumberland, NE61 3EL

In respect of:

Bridge House, Causey park, Morpeth, Northumberland NE61 3EL

Russell Emmerson

Old Coach House, Espley, Morpeth, Northumberland, NE61 3DJ

In respect of:

Old Coach House, Espley, Morpeth, Northumberland NE61 3DJ

Russell Winter

1 Windyside Cottages, Snitter, Rothbury, Morpeth, Northumberland, NE65 7HP

In respect of:

Land at Eshott Heugh Farm, Felton, Morpeth

Ruth Anne Denton

12 Burgham Park, Felton, Morpeth, Northumberland, NE65 9QY

In respect of:

12 Burgham Park, Felton, Morpeth, Northumberland NE65 9QY

Sally Dianne Priday

The Belfry, 14 Burgham Park, Felton, Morpeth, Northumberland, NE65 9QY

In respect of:

The Belfry, 14 Burgham Park, Felton, Morpeth, Northumberland NE65 9QY

A1 in Northumberland: Morpeth to Ellingham

Part A of the Scheme

PART 2: Names and addresses for service of each person within Category 3 that would or might make a relevant claim as defined by Section 57 of the 2008 Act

Sandra Bettencourt
4 West View, Northgate, Morpeth, Northumberland, NE61 3BT

In respect of:
Rights of access in respect of private roads, footways, residential buildings and gardens, east of the A1, Morpeth

Sarah Dorothy Augusta Howarth
23 Chandos Road, Buckingham, Buckinghamshire, MK18 1AL

In respect of:
Field and agricultural land, west of the A1, Morpeth

Scott Clarehugh
1 Bockenfield Cottages, Bockenfield, Felton, Morpeth, Northumberland, NE65 9QJ

In respect of:
Woodland burial site, east of the A1, Eshott
Rights granted by a Deed dated 5 July 1996 in respect of field and agricultural land, Thirston New Houses Farm, Eshott
1 Bockenfield Cottages, Felton, Morpeth, Northumberland NE65 9QJ

Shaheena Malik
3 Burgham Park, Felton, Morpeth, Northumberland, NE65 9QY

In respect of:
3 Burgham Park, Felton, Morpeth, Northumberland NE65 9QY

Shell & Sheep Limited
6-8 Freeman Street, Grimsby, Lincolnshire, DN32 7AA

In respect of:
Field, agricultural land, public house and hardstanding (The Oak Inn, Causey Park, Morpeth NE61 3EL)

Simon Lyons
The Chapel, Espley, Morpeth, Northumberland, NE61 3DJ

In respect of:
Land associated with The Chapel, Espley, Morpeth, NE61 3DJ

A1 in Northumberland: Morpeth to Ellingham

Part A of the Scheme

PART 2: Names and addresses for service of each person within Category 3 that would or might make a relevant claim as defined by Section 57 of the 2008 Act

The Chapel, Espley, Morpeth, Northumberland NE61 3DJ

Sky UK Limited
6 Centaurs Business Centre, Grant Way, Isleworth, TW7 5QD

In respect of:
Underground telecommunication cable in respect of field and agricultural land, Thirston New Houses Farm, Eshott
Underground telecommunication cable in respect of Woodland burial site, east of the A1, Eshott

Sonia Annabella Murray
49 Huntingdon Street, Islington, London, N1 1BP

In respect of:
Rights of access in respect of private roads, footways, residential buildings and gardens, east of the A1, Morpeth

Sophia Jeffrey
Priestbridge House, Morpeth, Northumberland, NE61 3DG

In respect of:
Priestbridge House, Morpeth, Northumberland NE61 3DG

Stephen John Youll
Four Gables Bungalow, Causey Park, Morpeth, Northumberland, NE61 3EL

In respect of:
Four Gables Bungalow, Causey Park, Morpeth, NE61 3EL

Stephen Lee Dixon
6-8 Freeman Street, Grimsby, Lincolnshire, DN32 7AA

In respect of:
Field, agricultural land, public house and hardstanding (The Oak Inn, Causey Park, Morpeth NE61 3EL)

Stephen Michael Wilkinson
3 Hagg Cottages, Causey Park, Morpeth, NE61 3EW

In respect of:
3 Hagg Cottages, Causey Park, Morpeth, NE61 3EW

A1 in Northumberland: Morpeth to Ellingham

Part A of the Scheme

PART 2: Names and addresses for service of each person within Category 3 that would or might make a relevant claim as defined by Section 57 of the 2008 Act

Susan Clarehugh
1 Bockenfield Cottages, Felton, Morpeth, Northumberland, NE65 9QJ

In respect of:

Rights reserved by a Deed of Grant dated 5 June 1996 in respect of field and agricultural land, east of the A1, Eshott

Rights reserved by a Deed of Grant dated 5 June 1996 in respect of field and agricultural land, Thirston New Houses Farm, Eshott

Susan Hall
Stonebrook Cottage, Fenrother Farm Steadings, Morpeth, Northumberland, NE61 3DS

In respect of:

Access track north of public road (Fenrother Lane)

Field and agricultural land, north of Fenrother Lane, Earsdon

Field and agricultural land, north of Fenrother Lane, Tritlington

Field and agricultural land, south of Fenrother Lane, Tritlington

Drainage rights in respect of fields, agricultural land, shrubland, rivers (Lyne and Fenrother Burn), bed and banks there of and public footpath 423/001, west of the A1, Tritlington

Susan Mary Dinning
Whittle Farm, Horsley, Newcastle Upon Tyne, Northumberland, NE15 0NX

In respect of:

Field and agricultural land, east of the A1, Low Espley

Rights reserved by a Transfer dated 8 November 2013 in respect of fields, agricultural land, hedgerow, woodland and public footpath 407/018, Hebron Hill Farm, Low Espley

Susan Michelle Blades
9 West View, Northgate, Morpeth, Northumberland, NE61 3BT

In respect of:

Rights of access in respect of private roads, footways, residential buildings and gardens, east of the A1, Morpeth

Susan Spencer
Turnberry, 13 Burgham Park, Felton, Morpeth, Northumberland, NE65 9QY

In respect of:

Turnberry, 13 Burgham Park, Felton, Morpeth, Northumberland NE65 9QY

Tamsin Fiona Bennett Brown

A1 in Northumberland: Morpeth to Ellingham

Part A of the Scheme

PART 2: Names and addresses for service of each person within Category 3 that would or might make a relevant claim as defined by Section 57 of the 2008 Act

West Moor Plantation, Felton, Morpeth, Northumberland, NE65 9QE

In respect of:

West Moor Plantation, Felton, Morpeth, Northumberland NE65 9QE

Taylor Wimpey UK Limited

Gate House, Turnpike Road, High Wycombe, Buckinghamshire, HP12 3NR

In respect of:

Private roads, footways, residential buildings and gardens, east of the A1, Morpeth

Terryn Davison

14 Whitegates, Longhorsley, Morpeth, Northumberland, NE65 8UJ

In respect of:

Field, agricultural land, hedgerow, agricultural buildings and public footpath 423/001, south of Fenrother Lane, Tritlington

The John Swinburn Wilson Will Trust

Stone House, 6 Burgham Park, Burgham Park, Felton, Morpeth, Northumberland, NE65 9QY

In respect of:

Stone House, 6 Burgham Park, Burgham Park, Felton, Morpeth, Northumberland NE65 9QY

The Occupier

Thornfield House, The Elms, Hebron Hill, Morpeth, Northumberland, NE61 3DF

In respect of:

Thornfield House, The Elms, The Sycamore, Oaklands and The Cottage, Hebron Hill, Morpeth, NE61 3DF

The Occupier

2 Felmoor Drive, Felmoor Park Holiday Park, Morpeth, Northumberland, NE65 9QH

In respect of:

Felmoor Holiday Park, Felmoor, Bockenfield, Felton NE65 9QH

The Occupier

10 Felmoor Drive, Felmoor Holiday Park, Morpeth, Northumberland, NE65 9QH

A1 in Northumberland: Morpeth to Ellingham

Part A of the Scheme

PART 2: Names and addresses for service of each person within Category 3 that would or might make a relevant claim as defined by Section 57 of the 2008 Act

In respect of:

Felmoor Holiday Park, Bockenfield, Felton, NE65 9QH

The Occupier

19 Felmoor Drive, Felmoor Holiday Park, Morpeth, Northumberland, NE65 9QH

In respect of:

Felmoor Holiday Park, Bockenfield, Felton, NE65 9QH

Felmoor Holiday Park, Felmoor, Bockenfield, Felton NE65 9QH

The Occupier

10 The Avenue, Felmoor Holiday Park, Morpeth, Northumberland, NE65 9QH

In respect of:

Felmoor Holiday Park, Felmoor, Bockenfield, Felton NE65 9QH

The Occupier

14 The Avenue, Felmoor Park, Morpeth, Northumberland, NE65 9QH

In respect of:

Felmoor Holiday Park, Felmoor, Bockenfield, Felton NE65 9QH

The Occupier

15 Lakeside Drive, Felmoor Park, Morpeth, Northumberland, NE65 9QH

In respect of:

Felmoor Holiday Park, Felmoor, Bockenfield, Felton NE65 9QH

The Occupier

19 Lakeside Drive, Felmoor Park, Morpeth, Northumberland, NE65 9QH

In respect of:

Felmoor Holiday Park, Felmoor, Bockenfield, Felton NE65 9QH

The Occupier

18 The Avenue, Felmoor Holiday Park, Morpeth, Northumberland, NE65 9QH

In respect of:

A1 in Northumberland: Morpeth to Ellingham

Part A of the Scheme

PART 2: Names and addresses for service of each person within Category 3 that would or might make a relevant claim as defined by Section 57 of the 2008 Act

Felmoor Holiday Park, Felmoor, Bockenfield, Felton NE65 9QH

The Occupier

Heelham Lodge, The Avenue, Morpeth, Northumberland, NE65 9QH

In respect of:

Felmoor Holiday Park, Felmoor, Bockenfield, Felton NE65 9QH

The Occupier

The Sycamore, Hebron Hill, Morpeth, Northumberland, NE61 3DF

In respect of:

Thornfield House, The Elms, The Sycamore, Oaklands and The Cottage, Hebron Hill, Morpeth, NE61 3DF

The Occupier

Oaklands, Hebron Hill, Morpeth, Northumberland, NE61 3DF

In respect of:

Thornfield House, The Elms, The Sycamore, Oaklands and The Cottage, Hebron Hill, Morpeth, NE61 3DF

The Occupier

The Cottage, Hebron Hill, Morpeth, Northumberland, NE61 3DF

In respect of:

Thornfield House, The Elms, The Sycamore, Oaklands and The Cottage, Hebron Hill, Morpeth, NE61 3DF

The Occupier

2 East Wing, Espley, Morpeth, Northumberland, NE61 3DJ

In respect of:

1 East Wing, 2 East Wing, Courtyard Cottage and Espley Hall, Espley, Morpeth NE61 3DJ

The Occupier

The Paddock, Bockenfield, Felton, Morpeth, NE65 9QJ

In respect of:

The Paddock, Bockenfield, Felton, Morpeth, Northumberland NE65 9QJ

A1 in Northumberland: Morpeth to Ellingham

Part A of the Scheme

PART 2: Names and addresses for service of each person within Category 3 that would or might make a relevant claim as defined by Section 57 of the 2008 Act

The Occupier
Cushat Law, 5 Burgham Park, Felton, Morpeth, NE65 9QY

In respect of:
Cushat Law, 5 Burgham Park, Felton, Morpeth, NE65 9QY

The Occupier
2 Lakeside Drive, Felmoor Holiday Park, Morpeth, NE65 9QH

In respect of:
Felmoor Holiday Park, Felmoor, Bockenfield, Felton NE65 9QH

The Occupier
Unit 4, Eshottheugh Farm, Felton, NE65 9QH

In respect of:
Land at Eshott Heugh Farm and public byway (422/018), east of the A1, Eshott

The University of Newcastle upon Tyne
Claremont Road, Newcastle upon Tyne, Tyne and Wear, NE1 7RU

In respect of:
Fields, agricultural land, woodland and public footpaths 407/001 and 407/002, east of the A1, Low Espley
Rights reserved by a Transfer dated 22 May 1992 in respect of field and agricultural land, west of the A1, Tritlington
Rights reserved by a Transfer dated 22 May 1992 in respect of woodland, west of the A1, Tritlington

The We beck Estates Company Limited
Bothal Castle, Bothal, Morpeth, Northumberland, NE61 6SL

In respect of:
Rights granted by a Conveyance dated 11 August 1932 in respect of woodland, east of the A1, Low Espley

Thomas Allan Henry
Bywell Farm, Felton, Northumberland, NE65 9QQ

In respect of:
Field and agricultural land, Bywell Farm, Eshott
Land at Bywell Farm, including footpath 422/011, Felton, Morpeth

A1 in Northumberland: Morpeth to Ellingham

Part A of the Scheme

PART 2: Names and addresses for service of each person within Category 3 that would or might make a relevant claim as defined by Section 57 of the 2008 Act

Thomas McVeigh
1 West Moor Farm Cottages, Felton, Morpeth, Northumberland, NE65 9QE

In respect of:
1 West Moor Farm Cottages, Felton, Morpeth, Northumberland NE65 9QE
Garage of 1 West Moor Farm Cottages, Felton, Morpeth, NE65 9QE

Tom Turnbull
Causey Park Lodge, Causey Park, Morpeth, Northumberland, NE61 3EN

In respect of:
Causey Park Lodge, Causey Park, Morpeth, Northumberland NE61 3EN

Trevor Christopher Hodgson
10 West View, Morpeth, Northumberland, NE61 3BT

In respect of:
Rights of access in respect of private roads, footways, residential buildings and gardens, east of the A1, Morpeth

Tristine Cheryle Teasdale
Warreners House, Northgate, Morpeth, Northumberland, NE61 3BX

In respect of:
Warreners House, Northgate, Morpeth, Northumberland NE61 3BX

Unknown

In respect of:
Northgate Farm, Morpeth, Northumberland NE61 3BX

Unknown

In respect of:
Field and agricultural land at Northgate farm, east of the A1, Morpeth

A1 in Northumberland: Morpeth to Ellingham

Part A of the Scheme

PART 2: Names and addresses for service of each person within Category 3 that would or might make a relevant claim as defined by Section 57 of the 2008 Act

Unknown

In respect of:

Field, agricultural land, public footpath (423/001) and river (Fenrother burn), bed and banks there of, west of A1, Tritlington

Unknown

In respect of:

Field, agricultural land, hedgerow, agricultural buildings and public footpath 423/001, south of Fenrother Lane, Tritlington

Unknown

In respect of:

Field and agricultural land, east of the A1, Eshott

Unknown

In respect of:

Rights granted by a Conveyance dated 4 September 1992 in respect of Felmoor Holiday Park, Felmoor, Bockenfield, Felton

Unknown

In respect of:

Rights granted by a Conveyance dated 4 July 1919 in respect of Hebron West Farm, Hebron, Morpeth, NE61 3LA

Unknown

In respect of:

Rights reserved by a Conveyance dated 7 June 1971 in respect of part of the highway, grass verge east of the A1, Morpeth

Rights reserved by a Conveyance dated 7 June 1971 in respect of verge to the west of public highway, A1, Morpeth

Unknown

A1 in Northumberland: Morpeth to Ellingham

Part A of the Scheme

PART 2: Names and addresses for service of each person within Category 3 that would or might make a relevant claim as defined by Section 57 of the 2008 Act

In respect of:

Rights reserved by a Conveyance dated 16 August 1921 in respect of Hemelspeth Farm, Felton, NE65 9QD

Unknown

In respect of:

Rights reserved by a Transfer dated 12 March 1998 in respect of field, agricultural land and access track, Thirston West Farm, Eshott

Rights reserved by a Transfer dated 12 March 1998 in respect of land at Thirston West Farm, Eshott

Unknown

In respect of:

Rights reserved by a Conveyance dated 1 June 1982 in respect of Northgate Farm, Morpeth, Northumberland NE61 3BX

Unknown

In respect of:

Rights reserved by a Conveyance dated 11 December 1995 in respect of Northgate Farm, Morpeth, Northumberland NE61 3BX

Unknown

In respect of:

Rights granted by a Conveyance dated 8 May 1989 in respect of Fenrother Grange, Fenrother Lane, Morpeth, NE61 3DP

Unknown

In respect of:

Rights reserved by a Conveyance dated 3 March 1970 in respect of High Highlaws Farm, Morpeth, Northumberland NE61 3DD

Unknown

A1 in Northumberland: Morpeth to Ellingham

Part A of the Scheme

PART 2: Names and addresses for service of each person within Category 3 that would or might make a relevant claim as defined by Section 57 of the 2008 Act

In respect of:

Sporting rights granted by a Lease dated 30 May 1969 in respect of High Highlaws Farm, Morpeth, Northumberland NE61 3DD

Unknown

In respect of:

Sporting rights granted by a Lease dated 30 May 1969 in respect of field and agricultural land, west of the A1, Morpeth

Unknown

In respect of:

Rights reserved by a Conveyance dated 3 December 1986 in respect of field, agricultural land, hedgerow, agricultural buildings and public footpath 423/001, south of Fenrother Lane, Tritlington

Unknown

In respect of:

Rights reserved by a Transfer dated 22 May 1992 in respect of fields, agricultural land, shrubland, rivers (Lyne and Fenrother Burn), bed and banks there of and public footpath 423/001, west of the A1, Tritlington

Unknown

In respect of:

Rights reserved by a Transfer dated 16 July 1996 in respect of 4 West Moor Farm Cottages, Felton, Morpeth, NE65 9QE

Unknown

In respect of:

Rights reserved by a Conveyance dated 19 December 1988 in respect of woodland and public footpath (422/020), east of the A1, West Thirston

Rights reserved by a Conveyance dated 19 December 1988 in respect of woodland to the east of public highway (A1, West Thirston)

Unknown

A1 in Northumberland: Morpeth to Ellingham

Part A of the Scheme

PART 2: Names and addresses for service of each person within Category 3 that would or might make a relevant claim as defined by Section 57 of the 2008 Act

In respect of:

Rights reserved by a Conveyance dated 21 July 1980 in respect of Felmoor Holiday Park, Felmoor, Bockenfield, Felton

Unknown

In respect of:

Sporting rights granted by a Lease dated 30 May 1969 in respect of field and agricultural land, west of A1, Low Espley

Unknown

In respect of:

Capri Lodge, Morpeth, NE61 3BX

Unknown

In respect of:

Rights reserved by a Transfer dated 2 October 2017 in respect of agricultural land west of A1, Eshott

Rights reserved by a Transfer dated 2 October 2017 in respect of field and agricultural land, Thirston West Farm, Eshott

Unknown

Strafford House, Morpeth, Northumberland, NE61 3DE

In respect of:

Strafford House, Northgate, Morpeth, Northumberland NE61 3DE

Unknown

In respect of:

Field, agricultural land and hedgerow, west of the A1, Earsdon

Unknown

In respect of:

A1 in Northumberland: Morpeth to Ellingham

Part A of the Scheme

PART 2: Names and addresses for service of each person within Category 3 that would or might make a relevant claim as defined by Section 57 of the 2008 Act

Field, agricultural land, river (Lyne), bed and banks there of and public footpath 423/001, west of the A1, Tritlington

Unknown

In respect of:

Field, agricultural land and woodland, west of the A1, Earsdon

Unknown

In respect of:

Hemelspeth Farm, Felton, Morpeth, Northumberland NE65 9QD

Unknown

In respect of:

Hebron West Farm, Hebron, Morpeth, Northumberland NE61 3LA

Unknown

In respect of:

Part of garden, Burnside, Causey Park NE61 3EL

Unknown

In respect of:

Field and agricultural land, Bywell Farm, Eshott
Land at Bywell Farm, including footpath 422/011, Felton, Morpeth

Unknown

In respect of:

Field, agricultural land and hedgerow, Earsdon Moor Farm, Earsdon

A1 in Northumberland: Morpeth to Ellingham

Part A of the Scheme

PART 2: Names and addresses for service of each person within Category 3 that would or might make a relevant claim as defined by Section 57 of the 2008 Act

Unknown

In respect of:

Burgham Park Golf Club, Felton, Morpeth, NE65 9QP

Unknown

In respect of:

Fields, agricultural land, hedgerow, woodland and public footpath 407/018, Hebron Hill Farm, Low Espley

Unknown

In respect of:

Longdyke Caravan Park, Felton, Morpeth, NE65 9QJ

Unknown

In respect of:

Fields, agricultural land, hedgerows, woodland and public footpath 423/014, Cuckoo Plantation, Espley

Unknown

In respect of:

Shrubland and access track, east of the A1, Low Espley

Unknown

In respect of:

Field and agricultural land, We beck House, Tritlington

Unknown

A1 in Northumberland: Morpeth to Ellingham

Part A of the Scheme

PART 2: Names and addresses for service of each person within Category 3 that would or might make a relevant claim as defined by Section 57 of the 2008 Act

In respect of:

Rights reserved by a Conveyance dated 6 December 1991 in respect of land adjoining Welbeck House, Tritlington, Morpeth

Unknown

In respect of:

Field and agricultural land, Thirston New Houses Farm, Eshott

Unknown

In respect of:

Part of Longd ke Burn, a tributary of the River Coquet, west of the public highway known as the A1, Morpeth

Unknown

In respect of:

The Front Park, Demesne Farm, Felton, NE48 2BS

Unknown

In respect of:

Rights reserved by a Transfer dated 6 October 1993 in respect of land on the west side of the A1, Brockenfield, Felton

Unknown

In respect of:

Rights reserved by a Conveyance dated 10 February 1988 in respect of field, agricultural land, woodland and river (Coquet), bed and banks thereof, west of the A1, Causey Park

Unknown

A1 in Northumberland: Morpeth to Ellingham

Part A of the Scheme

PART 2: Names and addresses for service of each person within Category 3 that would or might make a relevant claim as defined by Section 57 of the 2008 Act

In respect of:

Rights reserved by a Conveyance dated 1 July 1969 in respect of field and agricultural land, west of the A1, Morpeth

Unknown

In respect of:

Rights reserved by a Conveyance dated 18 March 1982 in respect of Warreners House, Northgate, Morpeth, NE61 3BX

Unknown

In respect of:

Field, agricultural land and access track, Thirston West Farm, Eshott

Unknown

In respect of:

Field and agricultural land, east of the A1, Morpeth

Unknown

In respect of:

Fields, agricultural land, shrubland, rivers (Lyne and Fenrother Burn), bed and banks there of and public footpath 423/001, west of the A1, Tritlington

Unknown

In respect of:

Rights reserved by a Deed of Gift dated 22 March 1990 in respect of field, agricultural land and hedgerow, Earsdon Moor Farm, Earsdon

Unknown

In respect of:

Field, agricultural land, woodland and river (Coquet), bed and banks there of, west of the A1, Causey Park

A1 in Northumberland: Morpeth to Ellingham

Part A of the Scheme

PART 2: Names and addresses for service of each person within Category 3 that would or might make a relevant claim as defined by Section 57 of the 2008 Act

Unknown

In respect of:

Field and agricultural land, Thirston New Houses Farm, Eshott

Unknown

In respect of:

Rights reserved by a Deed dated 4 July 1919 in respect of field and agricultural land, east of the A1, Low Espley

Unknown

In respect of:

Rights granted by a Conveyance dated 31 January 1921 in respect of field and agricultural land, east of the A1, Low Espley

Unknown

In respect of:

Rights reserved by a Conveyance dated 1 June 1951 in respect of field and agricultural land, east of the A1, Low Espley

Unknown

In respect of:

Rights granted by a Conveyance dated 12 October 1971 in respect of Duke's Bank Wood to the south of River Coquet and west of the A1, West Thirston

Unknown

In respect of:

Woodland burial site, east of the A1, Eshott

Unknown

A1 in Northumberland: Morpeth to Ellingham

Part A of the Scheme

PART 2: Names and addresses for service of each person within Category 3 that would or might make a relevant claim as defined by Section 57 of the 2008 Act

In respect of:

Rights granted by a Conveyance dated 21 July 1980 in respect of Woodland burial site, east of the A1, Eshott

Unknown

In respect of:

Woodland and river (Lyne), bed and banks thereof, east of the A1, Low Espley

Unknown

In respect of:

Field, agricultural land and hedgerows, west of the A1, Low Espley

Unknown

In respect of:

Felmoor Holiday Park, Felmoor, Bockenfield, Felton NE65 9QH

Unknown

In respect of:

Felmoor Holiday Park, Felton, Morpeth, NE65 9QH

Unknown

In respect of:

Field, agricultural land, drain and river (Longd ke Burn), bed and banks thereof (west of A1, Eshott)

Unknown

A1 in Northumberland: Morpeth to Ellingham

Part A of the Scheme

PART 2: Names and addresses for service of each person within Category 3 that would or might make a relevant claim as defined by Section 57 of the 2008 Act

In respect of:

Field, agricultural land and public footpath (422/011), south west of the A1, Felton

Unknown

In respect of:

West Moor House, Felton, Morpeth, Northumberland NE65 9QE

Unknown

In respect of:

3 West Moor Farm Cottages, Felton, Morpeth, NE65 9QE

Unknown

In respect of:

4 West Moor Farm Cottages, Felton, Morpeth, Northumberland NE65 9QE

Unknown

In respect of:

Warreners House, Northgate, Morpeth, Northumberland NE61 3BX

Vacation Rentals UK Limited

Spring Mill, Earby, Barnoldswick, Lancashire, BB94 0AA

In respect of:

Felmoor Holiday Park, Felmoor, Bockenfield, Felton NE65 9QH

Vernal Agricultural Enterprises Limited

c/o Ward Hadaway, Sandgate House, 102 Quayside, Newcastle upon Tyne, Tyne and Wear, NE1 3DX

In respect of:

Field, agricultural land and access track, Thirston West Farm, Eshott

A1 in Northumberland: Morpeth to Ellingham

Part A of the Scheme

PART 2: Names and addresses for service of each person within Category 3 that would or might make a relevant claim as defined by Section 57 of the 2008 Act

Field, agricultural land and public footpath (422/002), east of the A1, Eshott

Vernon Wynn Hodgson

The Old School House, The Street, Pebmarsh, Halstead, Essex, CO9 2NH

In respect of:

Rights of access in respect of private roads, footways, residential buildings and gardens, east of the A1, Morpeth

Victoria Ann Conway

Bockenfield Manor, Felton, Northumberland, NE65 9QJ

In respect of:

Bockenfield Manor, Felton, Morpeth, Northumberland NE65 9QJ

Victoria Margaret Broughton

Burgham Farm Cottage, Felton, Morpeth, Northumberland, NE65 9QP

In respect of:

Burgham Farm Cottage, Felton, Morpeth, Northumberland NE65 9QP

Victoria Reeves

Portland House, Tritlington, Morpeth, Northumberland, NE61 3DT

In respect of:

Portland House, Tritlington, Morpeth, Northumberland NE61 3DT

Virgin Media

500 Brook Drive, Reading, Berkshire, RG2 6UU

In respect of:

Mast and underground telecommunication cable in respect of field and agricultural land, Thirston New Houses Farm, Eshott

Underground telecommunication cable in respect of fields, agricultural land, hedgerow, woodland and public footpath 407/018, Hebron Hill Farm, Low Espley

Underground telecommunication cable in respect of fields, agricultural land, woodland, agricultural buildings, public footpath 422/012, private access tracks and river (Paxtondean Burn), bed and banks thereof, west of the A1, Causey Park

Underground telecommunication cable in respect of Capri Lodge, Morpeth, NE61 3BX

Underground telecommunication cable in respect of field and agricultural land at Northgate farm, east of the A1, Morpeth

Underground telecommunication cable in respect of field and agricultural land, east of the A1, Eshott

A1 in Northumberland: Morpeth to Ellingham

Part A of the Scheme

PART 2: Names and addresses for service of each person within Category 3 that would or might make a relevant claim as defined by Section 57 of the 2008 Act

Underground telecommunication cable in respect of field and agricultural land, east of the A1, Low Espley
Underground telecommunication cable in respect of field and agricultural land, east of the A1, Morpeth
Underground telecommunication cable in respect of field and agricultural land, Thirston New Houses Farm, Eshott
Underground telecommunication cable in respect of field and agricultural land, west of the A1, Morpeth
Underground telecommunication cable in respect of field and agricultural land, west of the A1, Low Espley
Underground telecommunication cable in respect of field, agricultural land and access track, Thirston West Farm, Eshott
Underground telecommunication cable in respect of field, agricultural land and public footpath (422/011), south west of the A1, Felton
Underground telecommunication cable in respect of field, agricultural land and public highway, A1, Eshott
Underground telecommunication cable in respect of field, agricultural land and verge (east of the A1, Low Espley)
Underground telecommunication cable in respect of field, agricultural land, private access road, public footpath (no 423/007) and hedgerow (west of A1, Earsdon)
Underground telecommunication cable in respect of fields, agricultural land, shrubland, rivers (Lyne and Fenrother Burn), bed and banks there of and public footpath 423/001, west of the A1, Tritlington
Underground telecommunication cable in respect of grass verge west of public highway (A1, Morpeth)
Underground telecommunication cable in respect of High Highlaws Farm, Morpeth, Northumberland NE61 3DD
Underground telecommunication cable in respect of Northgate Farm, Morpeth, Northumberland NE61 3BX
Underground telecommunication cable in respect of part of the grass verge adjacent to the northbound carriageway of the A1, Northgate
Underground telecommunication cable in respect of part of the grass verge adjacent to the southbound carriageway of the A1, Morpeth
Underground telecommunication cable in respect of part of the grass verge west of the A1, Morpeth
Underground telecommunication cable in respect of part of the highway, grass verge east of the A1, Morpeth
Underground telecommunication cable in respect of part of the public highway known as the A1, Espley
Underground telecommunication cable in respect of shrubland and access track, east of the A1, Low Espley
Underground telecommunication cable in respect of Strafford House, Northgate, Morpeth, Northumberland NE61 3DE
Underground telecommunication cable in respect of verge and woodland, east of the A1, Eshott
Underground telecommunication cable in respect of Warreners House, Northgate, Morpeth, Northumberland NE61 3BX
Underground telecommunication cable in respect of West Moor House, Felton, Morpeth, Northumberland NE65 9QE
Underground telecommunication cable in respect of woodland and verge, west of the A1, Morpeth
Underground telecommunication cable in respect of Woodland burial site, east of the A1, Eshott

Viscount Matthew White Ridley

Blagdon Estate Office, Seaton Burn, Newcastle Upon Tyne, NE13 6DE

In respect of:

River (Coquet), bed and banks thereof (Felton)

Woodland and public footpath (422/020), east of the A1, West Thirston

Vodafone Limited

A1 in Northumberland: Morpeth to Ellingham

Part A of the Scheme

PART 2: Names and addresses for service of each person within Category 3 that would or might make a relevant claim as defined by Section 57 of the 2008 Act

Vodafone House, The Connection, Newbury, RG14 2FN

In respect of:

Underground telecommunication cable A1, Earsdon

Underground telecommunication cable east of A1, Eshott

Underground telecommunication cable east of A1, Morpeth

Underground telecommunication cable in respect of fields, agricultural land, woodland, agricultural buildings, public footpath 422/012, private access tracks and river (Paxtondean Burn), bed and banks thereof, west of the A1, Causey Park

Underground telecommunication cable in respect of Capri Lodge, Morpeth, NE61 3BX

Underground telecommunication cable in respect of field and agricultural land at Northgate farm, east of the A1, Morpeth

Underground telecommunication cable in respect of field and agricultural land, east of the A1, Low Espley

Underground telecommunication cable in respect of field and agricultural land, east of the A1, Morpeth

Underground telecommunication cable in respect of field and agricultural land, Thirston New Houses Farm, Eshott

Underground telecommunication cable in respect of field, agricultural land and public footpath (422/011), south west of the A1, Felton

Underground telecommunication cable in respect of field, agricultural land and public highway, A1, Eshott

Underground telecommunication cable in respect of field, agricultural land and verge (east of the A1, Low Espley)

Underground telecommunication cable in respect of fields, agricultural land and public footpaths 423/007 and 423/013, Causey Park, Earsdon

Underground telecommunication cable in respect of fields, agricultural land and woodland, west of the A1, Causey Park

Underground telecommunication cable in respect of Northgate Farm, Morpeth, Northumberland NE61 3BX

Underground telecommunication cable in respect of part of the public highway known as the A1, Espley

Underground telecommunication cable in respect of shrubland and access track, east of the A1, Low Espley

Underground telecommunication cable in respect of Strafford House, Northgate, Morpeth, Northumberland NE61 3DE

Underground telecommunication cable in respect of Warreners House, Northgate, Morpeth, Northumberland NE61 3BX

Underground telecommunication cable west of A1, Eshott

Welcome Bear Lodges Limited

12 Cobb Walk, Hartlepool, TS24 OSZ

In respect of:

Felmoor Holiday Park, Bockenfield, Felton, NE65 9QH

Wendy Gee

The Longhouse, Earsdon, Morpeth, Northumberland, NE61 3ES

In respect of:

The Longhouse, Earsdon, Morpeth, Northumberland NE61 3ES

A1 in Northumberland: Morpeth to Ellingham

Part A of the Scheme

PART 2: Names and addresses for service of each person within Category 3 that would or might make a relevant claim as defined by Section 57 of the 2008 Act

Wendy Margaret Templeman
9 Burgham Park, Felton, Morpeth, Northumberland, NE65 9QY

In respect of:
9 Burgham Park, Felton, Morpeth, Northumberland NE65 9QY

William Emmerson
34 Robson Drive, Hexham, NE46 2HZ

In respect of:
Fields, agricultural land, woodland, agricultural buildings, public footpath 422/012, private access tracks and river (Paxtondean Burn), bed and banks thereof, west of the A1, Causey Park

William Henry Young
Blackwood Hall, Felton, Morpeth, Northumberland, NE65 9QW

In respect of:
Woodland, garden and building, Blackwood Hall Felton, NE65 9QW

William Neil Templeton
9 Burgham Park, Felton, Morpeth, Northumberland, NE65 9QY

In respect of:
9 Burgham Park, Felton, Morpeth, Northumberland NE65 9QY

William Thomas Blackett
Thorfield House, Hebron Hill, Morpeth, NE61 3DF

In respect of:
Thorfield House, The Elms, The Sycamore, Oaklands and The Cottage, Hebron Hill, Morpeth, NE61 3DF

William Younger Ryle
South Acton Farm, Felton, Morpeth, Northumberland, NE65 9NS

In respect of:
Rights granted by a Conveyance dated 18 August 1992 in respect of Longdyke Caravan Park, Felton, Morpeth, NE65 9QJ
Rights reserved by a Deed dated 14 March 1990 in respect of fields, agricultural land, hedgerows, agricultural buildings, public footpath 423/008 and river (Earsdon Burn), bed and banks thereof, Earsdon East and West Farms, Earsdon

A1 in Northumberland: Morpeth to Ellingham

Part A of the Scheme

PART 2: Names and addresses for service of each person within Category 3 that would or might make a relevant claim as defined by Section 57 of the 2008 Act

Winifred Mary Coulson
2 West View, Northgate, Morpeth, Northumberland, NE61 3BT

In respect of:
Rights of access in respect of private roads, footways, residential buildings and gardens, east of the A1, Morpeth

A1 in Northumberland: Morpeth to Ellingham

Part A of the Scheme

PART 3: Names and addresses of all those entitled to enjoy easements, or other private rights over land (including private rights of navigation over water) which it is proposed shall be extinguished, suspended or interfered with

Land Plans Sheet No.	Plot Ref	Description of Land	Name and Address
1	1/1b	All interests and rights in public highway (A697), slip road (A1), woodland and verges (Morpeth)	Unknown (in respect of rights reserved by a Conveyance dated 7 June 1971) Virgin Media 500 Brook Drive RG2 6UU Reading (in respect of underground telecommunication cable)
1	1/1d	All interests and rights in verge, woodland, bus stop and access splay (west of A1, Morpeth)	Northern Gas Networks Limited 1100 Century Way Thorpe Park LS15 8TU Leeds (in respect of underground gas pipeline) Northern Powergrid Holdings Company Lloyds Court 78 Grey Street NE1 6AF Newcastle upon Tyne (in respect of underground electricity cable)
1	1/1e	All interests and rights in public highway (A1), bridge carrying public highway (A697), verges and woodland (Morpeth)	Northern Gas Networks Limited See Address at Plot 1/1d (in respect of underground gas pipeline) Northern Powergrid Holdings Company See Address at Plot 1/1d (in respect of underground electricity cable)

**A1 in Northumberland: Morpeth to Ellingham
Part A of the Scheme**

PART 3: Names and addresses of all those entitled to enjoy easements, or other private rights over land (including private rights of navigation over water) which it is proposed shall be extinguished, suspended or interfered with

Land Plans Sheet No.	Plot Ref	Description of Land	Name and Address
1	1/1g	All interests and rights in public highway (A1), bridge carrying public highway (A697) and verges (Morpeth)	<p>Northern Gas Networks Limited See Address at Plot 1/1d (in respect of underground gas pipeline)</p> <p>Northern Powergrid Holdings Company See Address at Plot 1/1d (in respect of overhead electricity line)</p> <p>Virgin Media See Address at Plot 1/1b (in respect of underground telecommunication cable)</p> <p>Vodafone Limited Vodafone House The Connection RG14 2FN Newbury (in respect of underground telecommunication cable)</p>
1	1/1h	All interests and rights in verge and woodland (west of A1, Morpeth)	<p>Virgin Media See Address at Plot 1/1b (in respect of underground telecommunication cable)</p>
1	1/1i	All interests and rights in public highway (A1), verge and shrubland (Morpeth)	<p>Unknown (in respect of rights reserved by a Conveyance dated 7 June 1971)</p> <p>Virgin Media See Address at Plot 1/1b (in respect of underground telecommunication cable)</p>

**A1 in Northumberland: Morpeth to Ellingham
Part A of the Scheme**

PART 3: Names and addresses of all those entitled to enjoy easements, or other private rights over land (including private rights of navigation over water) which it is proposed shall be extinguished, suspended or interfered with

Land Plans Sheet No.	Plot Ref	Description of Land	Name and Address
1	1/1j	All interests and rights in verge (west of A1, Morpeth)	Unknown (in respect of rights reserved by a Conveyance dated 7 June 1971)
1	1/1k	All interests and rights in public highway (A1), verges and woodland (Morpeth)	Unknown (in respect of rights reserved by a Conveyance dated 7 June 1971) Virgin Media See Address at Plot 1/1b (in respect of underground telecommunication cable) Vodafone Limited See Address at Plot 1/1g (in respect of underground telecommunication cable)
1	1/1l	All interests and rights in verge (west of A1, Morpeth)	Northern Gas Networks Limited See Address at Plot 1/1d (in respect of underground gas pipeline) Northern Powergrid Holdings Company See Address at Plot 1/1d (in respect of overhead electricity line)
1	1/1o	All interests and rights in verge, footway and shrubland (east of A1, Morpeth)	CityFibre Limited 15 Bedford Street WC2E 9HE London (in respect of underground telecommunication cable) Virgin Media See Address at Plot 1/1b (in respect of underground telecommunication cable)

A1 in Northumberland: Morpeth to Ellingham

Part A of the Scheme

PART 3: Names and addresses of all those entitled to enjoy easements, or other private rights over land (including private rights of navigation over water) which it is proposed shall be extinguished, suspended or interfered with

Land Plans Sheet No.	Plot Ref	Description of Land	Name and Address
1	1/1p	All interests and rights in verge, footway, shrubland and access splay (east of the A1, Morpeth)	<p>Northern Gas Networks Limited See Address at Plot 1/1d (in respect of underground gas pipeline)</p> <p>Northern Powergrid Holdings Company See Address at Plot 1/1d (in respect of overhead electricity line)</p> <p>Unknown (in respect of rights reserved by a Conveyance dated 7 June 1971)</p> <p>Virgin Media See Address at Plot 1/1b (in respect of underground telecommunication cable)</p>
1	1/4a	Temporary possession and use of field and agricultural land (west of A1, Morpeth)	<p>Northumbrian Water Limited Abbey Road DH1 5FJ Durham (in respect of rights granted by a Deed dated 30 May 1919)</p> <p>Unknown (in respect of sporting rights granted by a Lease dated 30 May 1969)</p> <p>Unknown (in respect of rights reserved by a Conveyance dated 1 July 1969)</p>
1	1/4b	Acquisition of rights over field and agricultural land (west of A1, Morpeth)	<p>Northumbrian Water Limited See Address at Plot 1/4a (in respect of rights granted by a Deed dated 30 May 1919)</p> <p>Unknown (in respect of sporting rights granted by a Lease dated 30 May 1969)</p> <p>Unknown (in respect of rights reserved by a Conveyance dated 1 July 1969)</p>

**A1 in Northumberland: Morpeth to Ellingham
Part A of the Scheme**

PART 3: Names and addresses of all those entitled to enjoy easements, or other private rights over land (including private rights of navigation over water) which it is proposed shall be extinguished, suspended or interfered with

Land Plans Sheet No.	Plot Ref	Description of Land	Name and Address
1	1/4c	All interests and rights in field and agricultural land (west of A1, Morpeth)	<p>British Gas Limited Millstream Maidenhead Road SL4 5GD Windsor (in respect of rights granted by a Deed dated 24 February 1989)</p> <p>Northern Gas Networks Limited See Address at Plot 1/1d (in respect of underground gas pipeline)</p> <p>Northern Powergrid Holdings Company See Address at Plot 1/1d (in respect of underground electricity cable)</p> <p>Northumbrian Water Limited See Address at Plot 1/4a (in respect of rights granted by a Deed dated 30 May 1919)</p> <p>Unknown (in respect of sporting rights granted by a Lease dated 30 May 1969)</p> <p>Unknown (in respect of rights reserved by a Conveyance dated 1 July 1969)</p>
1	1/4d	Temporary possession and use of field and agricultural land (west of A1, Morpeth)	<p>Northumbrian Water Limited See Address at Plot 1/4a (in respect of rights granted by a Deed dated 30 May 1919)</p> <p>Unknown (in respect of sporting rights granted by a Lease dated 30 May 1969)</p> <p>Unknown (in respect of rights reserved by a Conveyance dated 1 July 1969)</p>

**A1 in Northumberland: Morpeth to Ellingham
Part A of the Scheme**

PART 3: Names and addresses of all those entitled to enjoy easements, or other private rights over land (including private rights of navigation over water) which it is proposed shall be extinguished, suspended or interfered with

Land Plans Sheet No.	Plot Ref	Description of Land	Name and Address
1	1/5a	Acquisition of rights over private road, grassy knoll and woodland (east of A1, Morpeth)	<p>Allan Atkinson 8 West View Northgate NE61 3BT Morpeth (in respect of rights of access)</p> <p>April Melanie Atkinson 8 West View Northgate NE61 3BT Morpeth (in respect of rights of access)</p> <p>Brian Thomas Blades 9 West View Northgate NE61 3BT Morpeth (in respect of rights of access)</p> <p>Christopher Rowlands 1 West View Northgate NE61 3BT Morpeth (in respect of rights of access)</p> <p>Claire Jean Rowlands 1 West View Northgate NE61 3BT</p>

**A1 in Northumberland: Morpeth to Ellingham
Part A of the Scheme**

PART 3: Names and addresses of all those entitled to enjoy easements, or other private rights over land (including private rights of navigation over water) which it is proposed shall be extinguished, suspended or interfered with

Land Plans Sheet No.	Plot Ref	Description of Land	Name and Address
			Morpeth (in respect of rights of access) Clare Elizabeth Steward 3 West View Northgate NE61 3BT Morpeth (in respect of rights of access) Denise Kinninment 6 West View Northgate NE61 3BT Morpeth (in respect of rights of access) Gareth Moor 12 West View Northgate NE61 3BT Morpeth (in respect of rights of access) Gillian V Edworth 3 West View Northgate NE61 3BT Morpeth (in respect of rights of access) GTC Pipelines Limited Synergy House

**A1 in Northumberland: Morpeth to Ellingham
Part A of the Scheme**

PART 3: Names and addresses of all those entitled to enjoy easements, or other private rights over land (including private rights of navigation over water) which it is proposed shall be extinguished, suspended or interfered with

Land Plans Sheet No.	Plot Ref	Description of Land	Name and Address
			<p>Windmill Avenue Woolpit IP30 9UP Bury St Edmunds (in respect of rights granted by a Transfer dated 20 May 2016)</p> <p>John Scott Steward 3 West View Northgate NE61 3BT Morpeth (in respect of rights of access)</p> <p>Kathleen Jane Mumford 11 West View Northgate NE61 3BT Morpeth (in respect of rights of access)</p> <p>Louise Wanless 7 West View Northgate NE61 3BT Morpeth (in respect of rights of access)</p> <p>Northern Powergrid Holdings Company See Address at Plot 1/1d (in respect of overhead electricity line)</p> <p>Peter John Kinghorn 5 West View</p>

**A1 in Northumberland: Morpeth to Ellingham
Part A of the Scheme**

PART 3: Names and addresses of all those entitled to enjoy easements, or other private rights over land (including private rights of navigation over water) which it is proposed shall be extinguished, suspended or interfered with

Land Plans Sheet No.	Plot Ref	Description of Land	Name and Address
			<p>Northgate NE61 3BT Morpeth (in respect of rights of access)</p> <p>Robert William Mumford 11 West View</p> <p>Northgate NE61 3BT Morpeth (in respect of rights of access)</p> <p>Sandra Bettencourt 4 West View</p> <p>Northgate NE61 3BT Morpeth (in respect of rights of access)</p> <p>Sonia Annabella Murray 49 Huntingdon Street</p> <p>Islington N1 1BP London (in respect of rights of access)</p> <p>Susan Michelle Blades 9 West View</p> <p>Northgate NE61 3BT Morpeth (in respect of rights of access)</p>

**A1 in Northumberland: Morpeth to Ellingham
Part A of the Scheme**

PART 3: Names and addresses of all those entitled to enjoy easements, or other private rights over land (including private rights of navigation over water) which it is proposed shall be extinguished, suspended or interfered with

Land Plans Sheet No.	Plot Ref	Description of Land	Name and Address
			<p>Trevor Christopher Hodgson 10 West View NE61 3BT Morpeth (in respect of rights of access)</p> <p>Vernon Wynn Hodgson The Old School House The Street Pebmarsh CO9 2NH Halstead (in respect of rights of access)</p> <p>Winifred Mary Coulson 2 West View Northgate NE61 3BT Morpeth (in respect of rights of access)</p>

**A1 in Northumberland: Morpeth to Ellingham
Part A of the Scheme**

PART 3: Names and addresses of all those entitled to enjoy easements, or other private rights over land (including private rights of navigation over water) which it is proposed shall be extinguished, suspended or interfered with

Land Plans Sheet No.	Plot Ref	Description of Land	Name and Address
1	1/5b	Temporary possession and use of private road and verges (West View, Morpeth)	<p>Allan Atkinson See Address at Plot 1/5a (in respect of rights of access)</p> <p>April Melanie Atkinson See Address at Plot 1/5a (in respect of rights of access)</p> <p>Brian Thomas Blades See Address at Plot 1/5a (in respect of rights of access)</p> <p>Christopher Rowlands See Address at Plot 1/5a (in respect of rights of access)</p> <p>Claire Jean Rowlands See Address at Plot 1/5a (in respect of rights of access)</p> <p>Clare Elizabeth Steward See Address at Plot 1/5a (in respect of rights of access)</p> <p>Denise Kinniment See Address at Plot 1/5a (in respect of rights of access)</p> <p>Gareth Moor See Address at Plot 1/5a (in respect of rights of access)</p> <p>Gillian V Edworth See Address at Plot 1/5a (in respect of rights of access)</p>

**A1 in Northumberland: Morpeth to Ellingham
Part A of the Scheme**

PART 3: Names and addresses of all those entitled to enjoy easements, or other private rights over land (including private rights of navigation over water) which it is proposed shall be extinguished, suspended or interfered with

Land Plans Sheet No.	Plot Ref	Description of Land	Name and Address
			<p>GTC Pipelines Limited See Address at Plot 1/5a (in respect of rights granted by a Transfer dated 20 May 2016)</p> <p>John Scott Steward See Address at Plot 1/5a (in respect of rights of access)</p> <p>Kathleen Jane Mumford See Address at Plot 1/5a (in respect of rights of access)</p> <p>Louise Wanless See Address at Plot 1/5a (in respect of rights of access)</p> <p>Peter John Kinghorn See Address at Plot 1/5a (in respect of rights of access)</p> <p>Robert William Mumford See Address at Plot 1/5a (in respect of rights of access)</p> <p>Sandra Bettencourt See Address at Plot 1/5a (in respect of rights of access)</p> <p>Sonia Annabella Murray See Address at Plot 1/5a (in respect of rights of access)</p> <p>Susan Michelle Blades See Address at Plot 1/5a (in respect of rights of access)</p>

**A1 in Northumberland: Morpeth to Ellingham
Part A of the Scheme**

PART 3: Names and addresses of all those entitled to enjoy easements, or other private rights over land (including private rights of navigation over water) which it is proposed shall be extinguished, suspended or interfered with

Land Plans Sheet No.	Plot Ref	Description of Land	Name and Address
			<p>Trevor Christopher Hodgson See Address at Plot 1/5a (in respect of rights of access)</p> <p>Vernon Wynn Hodgson See Address at Plot 1/5a (in respect of rights of access)</p> <p>Winifred Mary Coulson See Address at Plot 1/5a (in respect of rights of access)</p>
1	1/6a	Acquisition of rights over field, agricultural land, woodland, hedgerow and public bridleway (407/010) (east of A1, Morpeth)	<p>Mark David Hawes Northgate Farm NE61 3BX Morpeth (in respect of rights of access)</p> <p>Philippa Jane Margaret Hawes Northgate Farm NE61 3BX Morpeth (in respect of rights of access)</p>

**A1 in Northumberland: Morpeth to Ellingham
Part A of the Scheme**

PART 3: Names and addresses of all those entitled to enjoy easements, or other private rights over land (including private rights of navigation over water) which it is proposed shall be extinguished, suspended or interfered with

Land Plans Sheet No.	Plot Ref	Description of Land	Name and Address
1	1/6b	All interests and rights in field and agricultural land (west of A1, Morpeth)	<p>Highways England Company Limited c/o The Company Secretary Bridge House 1 Walnut Tree Close GU1 4LZ Guildford (in respect of rights granted by a Transfer dated 31 March 1995)</p> <p>Mark David Hawes See Address at Plot 1/6a (in respect of rights of access)</p> <p>Philippa Jane Margaret Hawes See Address at Plot 1/6a (in respect of rights of access)</p>

A1 in Northumberland: Morpeth to Ellingham

Part A of the Scheme

PART 3: Names and addresses of all those entitled to enjoy easements, or other private rights over land (including private rights of navigation over water) which it is proposed shall be extinguished, suspended or interfered with

Land Plans Sheet No.	Plot Ref	Description of Land	Name and Address
1	1/6c	Acquisition of rights over field and agricultural land (east of A1, Morpeth)	<p>Highways England Company Limited See Address at Plot 1/6b (in respect of rights granted by a Transfer dated 31 March 1995)</p> <p>Mark David Hawes See Address at Plot 1/6a (in respect of rights of access)</p> <p>Northern Powergrid Holdings Company See Address at Plot 1/1d (in respect of overhead electricity line)</p> <p>Northumbrian Water Limited See Address at Plot 1/4a (in respect of underground water pipeline)</p> <p>Philippa Jane Margaret Hawes See Address at Plot 1/6a (in respect of rights of access)</p> <p>Virgin Media See Address at Plot 1/1b (in respect of underground telecommunication cable)</p> <p>Vodafone Limited See Address at Plot 1/1g (in respect of underground telecommunication cable)</p>
1	1/6d	Temporary possession and use of field and agricultural land (east of A1, Morpeth)	<p>Mark David Hawes See Address at Plot 1/6a (in respect of rights of access)</p> <p>Philippa Jane Margaret Hawes See Address at Plot 1/6a (in respect of rights of access)</p>

**A1 in Northumberland: Morpeth to Ellingham
Part A of the Scheme**

PART 3: Names and addresses of all those entitled to enjoy easements, or other private rights over land (including private rights of navigation over water) which it is proposed shall be extinguished, suspended or interfered with

Land Plans Sheet No.	Plot Ref	Description of Land	Name and Address
1	1/6e	Temporary possession and use of field, agricultural land, public bridleway (407/010) and hedgerow (east of A1, Low Espley)	Mark David Hawes See Address at Plot 1/6a (in respect of rights of access) Philippa Jane Margaret Hawes See Address at Plot 1/6a (in respect of rights of access)
1	1/6f	Temporary possession and use of field and agricultural land (east of A1, Morpeth)	Mark David Hawes See Address at Plot 1/6a (in respect of rights of access) Philippa Jane Margaret Hawes See Address at Plot 1/6a (in respect of rights of access)

**A1 in Northumberland: Morpeth to Ellingham
Part A of the Scheme**

PART 3: Names and addresses of all those entitled to enjoy easements, or other private rights over land (including private rights of navigation over water) which it is proposed shall be extinguished, suspended or interfered with

Land Plans Sheet No.	Plot Ref	Description of Land	Name and Address
1	1/7a	Acquisition of rights over field, agricultural land, woodland, public bridleway (407/010) and residential building (Warreners House, Northgate, Morpeth)	<p>Laurence Joseph Bennison 1 Warreners Barns Northgate NE61 3BX Morpeth (in respect of rights of access)</p> <p>Northern Gas Networks Limited See Address at Plot 1/1d (in respect of rights granted by a Deed dated 9 June 2010)</p> <p>Phillip Bennison 2 Warreners Barns Northgate NE61 3BX Morpeth (in respect of rights of access)</p> <p>Unknown (in respect of rights reserved by a Conveyance dated 18 March 1982)</p> <p>Virgin Media See Address at Plot 1/1b (in respect of underground telecommunication cable)</p> <p>Vodafone Limited See Address at Plot 1/1g (in respect of underground telecommunication cable)</p>

**A1 in Northumberland: Morpeth to Ellingham
Part A of the Scheme**

PART 3: Names and addresses of all those entitled to enjoy easements, or other private rights over land (including private rights of navigation over water) which it is proposed shall be extinguished, suspended or interfered with

Land Plans Sheet No.	Plot Ref	Description of Land	Name and Address
1	1/7b	Temporary possession and use of field, agricultural land and drain (Warreners House, Northgate, Morpeth)	Northern Gas Networks Limited See Address at Plot 1/1d (in respect of rights granted by a Deed dated 9 June 2010) Unknown (in respect of rights reserved by a Conveyance dated 18 March 1982)
1	1/7c	Temporary possession and use of field, agricultural land, public bridleway (407/010) and drain (Warreners House, Northgate, Morpeth)	Northern Gas Networks Limited See Address at Plot 1/1d (in respect of rights granted by a Deed dated 9 June 2010) Unknown (in respect of rights reserved by a Conveyance dated 18 March 1982)
1	1/7d	Acquisition of rights over field, agricultural land and drain (Warreners House, Northgate, Morpeth)	Northern Gas Networks Limited See Address at Plot 1/1d (in respect of rights granted by a Deed dated 9 June 2010) Unknown (in respect of rights reserved by a Conveyance dated 18 March 1982)

**A1 in Northumberland: Morpeth to Ellingham
Part A of the Scheme**

PART 3: Names and addresses of all those entitled to enjoy easements, or other private rights over land (including private rights of navigation over water) which it is proposed shall be extinguished, suspended or interfered with

Land Plans Sheet No.	Plot Ref	Description of Land	Name and Address
1	1/8a	Acquisition of rights over private access track and woodland (Northgate Farm, Morpeth)	<p>George Russell Robson Clifton Lane Farm High Clifton Clifton NE61 6DH Morpeth (in respect of rights of access)</p> <p>Nora Elizabeth Robson Clifton Lane Farm High Clifton Clifton NE61 6DH Morpeth (in respect of rights of access)</p> <p>Northern Powergrid Holdings Company See Address at Plot 1/1d (in respect of overhead electricity line)</p> <p>Robert Anderson Robson Clifton Lane Farm High Clifton Clifton NE61 6DH Morpeth (in respect of rights of access)</p> <p>Robert Gordon Robson Clifton Lane Farm High Clifton Clifton</p>

**A1 in Northumberland: Morpeth to Ellingham
Part A of the Scheme**

PART 3: Names and addresses of all those entitled to enjoy easements, or other private rights over land (including private rights of navigation over water) which it is proposed shall be extinguished, suspended or interfered with

Land Plans Sheet No.	Plot Ref	Description of Land	Name and Address
			<p>NE61 6DH Morpeth (in respect of rights of access)</p> <p>Unknown (in respect of rights reserved by a Conveyance dated 1 June 1982)</p> <p>Unknown (in respect of rights reserved by a Conveyance dated 11 December 1995)</p> <p>Virgin Media See Address at Plot 1/1b (in respect of underground telecommunication cable)</p> <p>Vodafone Limited See Address at Plot 1/1g (in respect of underground telecommunication cable)</p>
1	1/8b	Acquisition of rights over woodland (Northgate Farm, Morpeth)	<p>Unknown (in respect of rights reserved by a Conveyance dated 1 June 1982)</p> <p>Unknown (in respect of rights reserved by a Conveyance dated 11 December 1995)</p>

**A1 in Northumberland: Morpeth to Ellingham
Part A of the Scheme**

PART 3: Names and addresses of all those entitled to enjoy easements, or other private rights over land (including private rights of navigation over water) which it is proposed shall be extinguished, suspended or interfered with

Land Plans Sheet No.	Plot Ref	Description of Land	Name and Address
1	1/9a	Acquisition of rights over part of garden (Capri Lodge, Morpeth)	<p>Mark David Hawes See Address at Plot 1/6a (in respect of rights reserved by a Conveyance dated 1 June 1982)</p> <p>Northern Powergrid Holdings Company See Address at Plot 1/1d (in respect of overhead electricity line)</p> <p>Northumbrian Water Limited See Address at Plot 1/4a (in respect of underground water pipeline)</p> <p>Philippa Jane Margaret Hawes See Address at Plot 1/6a (in respect of rights reserved by a Conveyance dated 1 June 1982)</p> <p>Virgin Media See Address at Plot 1/1b (in respect of underground telecommunication cable)</p> <p>Vodafone Limited See Address at Plot 1/1g (in respect of underground telecommunication cable)</p>

**A1 in Northumberland: Morpeth to Ellingham
Part A of the Scheme**

PART 3: Names and addresses of all those entitled to enjoy easements, or other private rights over land (including private rights of navigation over water) which it is proposed shall be extinguished, suspended or interfered with

Land Plans Sheet No.	Plot Ref	Description of Land	Name and Address
1	1/9b	Acquisition of rights over field, agricultural land and woodland (east of A1, Morpeth)	<p>Mark David Hawes See Address at Plot 1/6a (in respect of rights of access)</p> <p>Northern Powergrid Holdings Company See Address at Plot 1/1d (in respect of overhead electricity line)</p> <p>Northumbrian Water Limited See Address at Plot 1/4a (in respect of underground water pipeline)</p> <p>Philippa Jane Margaret Hawes See Address at Plot 1/6a (in respect of rights of access)</p> <p>Virgin Media See Address at Plot 1/1b (in respect of underground telecommunication cable)</p> <p>Vodafone Limited See Address at Plot 1/1g (in respect of underground telecommunication cable)</p>
2	2/1a	Temporary possession and use of field and agricultural land (west of A1, Low Espley)	<p>Unknown (in respect of sporting rights granted by a Lease dated 30 May 1969)</p>

**A1 in Northumberland: Morpeth to Ellingham
Part A of the Scheme**

PART 3: Names and addresses of all those entitled to enjoy easements, or other private rights over land (including private rights of navigation over water) which it is proposed shall be extinguished, suspended or interfered with

Land Plans Sheet No.	Plot Ref	Description of Land	Name and Address
2	2/1b	All interests and rights in field, agricultural land and hedgerow (west of A1, Low Espley)	<p>Northern Gas Networks Limited See Address at Plot 1/1d (in respect of underground gas pipeline)</p> <p>Northern Powergrid Holdings Company See Address at Plot 1/1d (in respect of overhead electricity line)</p> <p>Unknown (in respect of sporting rights granted by a Lease dated 30 May 1969)</p> <p>Virgin Media See Address at Plot 1/1b (in respect of underground telecommunication cable)</p>
2	2/1c	Acquisition of rights over field and agricultural land (west of A1, Low Espley)	<p>Northern Powergrid Holdings Company See Address at Plot 1/1d (in respect of underground electricity cable)</p> <p>Northern Powergrid Holdings Company See Address at Plot 1/1d (in respect of overhead electricity line)</p> <p>Unknown (in respect of sporting rights granted by a Lease dated 30 May 1969)</p>
2	2/1d	Temporary possession and use of field, agricultural land and hedgerow (west of A1, Low Espley)	<p>Unknown (in respect of sporting rights granted by a Lease dated 30 May 1969)</p>

**A1 in Northumberland: Morpeth to Ellingham
Part A of the Scheme**

PART 3: Names and addresses of all those entitled to enjoy easements, or other private rights over land (including private rights of navigation over water) which it is proposed shall be extinguished, suspended or interfered with

Land Plans Sheet No.	Plot Ref	Description of Land	Name and Address
2	2/2c	All interests and rights in public road (unnamed) and verge (west of A1, Low Epsley)	<p>Northern Gas Networks Limited See Address at Plot 1/1d (in respect of underground gas pipeline)</p> <p>Northern Powergrid Holdings Company See Address at Plot 1/1d (in respect of overhead electricity line)</p> <p>Virgin Media See Address at Plot 1/1b (in respect of underground telecommunication cable)</p>
2	2/3a	Acquisition of rights over field and agricultural land (High Highlaws, Low Espley)	<p>Northern Powergrid Holdings Company See Address at Plot 1/1d (in respect of overhead electricity line)</p> <p>Unknown (in respect of rights reserved by a Conveyance dated 3 March 1970)</p> <p>Unknown (in respect of sporting rights granted by a Lease dated 30 May 1969)</p>
2	2/3b	All interests and rights in verge (High Highlaws, Low Espley)	<p>Unknown (in respect of rights reserved by a Conveyance dated 3 March 1970)</p> <p>Unknown (in respect of sporting rights granted by a Lease dated 30 May 1969)</p>

**A1 in Northumberland: Morpeth to Ellingham
Part A of the Scheme**

PART 3: Names and addresses of all those entitled to enjoy easements, or other private rights over land (including private rights of navigation over water) which it is proposed shall be extinguished, suspended or interfered with

Land Plans Sheet No.	Plot Ref	Description of Land	Name and Address
2	2/3c	Acquisition of rights over field, agricultural land and hedgerows (High Highlaws, Low Espley)	<p>British Gas Limited See Address at Plot 1/4c (in respect of rights granted by a Deed of Grant dated 16 January 1998)</p> <p>Northern Gas Networks Limited See Address at Plot 1/1d (in respect of underground gas pipeline)</p> <p>Northern Powergrid Holdings Company See Address at Plot 1/1d (in respect of overhead electricity line)</p> <p>Northumbrian Water Limited See Address at Plot 1/4a (in respect of underground water pipeline)</p> <p>Unknown (in respect of rights reserved by a Conveyance dated 3 March 1970)</p> <p>Unknown (in respect of sporting rights granted by a Lease dated 30 May 1969)</p>

**A1 in Northumberland: Morpeth to Ellingham
Part A of the Scheme**

PART 3: Names and addresses of all those entitled to enjoy easements, or other private rights over land (including private rights of navigation over water) which it is proposed shall be extinguished, suspended or interfered with

Land Plans Sheet No.	Plot Ref	Description of Land	Name and Address
2	2/3d	All interests and rights in field and agricultural land (High Highlaws, Low Espley)	<p>British Gas Limited See Address at Plot 1/4c (in respect of rights granted by a Deed of Grant dated 16 January 1998)</p> <p>Northern Gas Networks Limited See Address at Plot 1/1d (in respect of underground gas pipeline)</p> <p>Northern Powergrid Holdings Company See Address at Plot 1/1d (in respect of overhead electricity line)</p> <p>Northumbrian Water Limited See Address at Plot 1/4a (in respect of underground water pipeline)</p> <p>Unknown (in respect of rights reserved by a Conveyance dated 3 March 1970)</p> <p>Unknown (in respect of sporting rights granted by a Lease dated 30 May 1969)</p> <p>Virgin Media See Address at Plot 1/1b (in respect of underground telecommunication cable)</p>

**A1 in Northumberland: Morpeth to Ellingham
Part A of the Scheme**

PART 3: Names and addresses of all those entitled to enjoy easements, or other private rights over land (including private rights of navigation over water) which it is proposed shall be extinguished, suspended or interfered with

Land Plans Sheet No.	Plot Ref	Description of Land	Name and Address
2	2/4a	Acquisition of rights over field and agricultural land (west of A1, Morpeth)	<p>British Gas Limited See Address at Plot 1/4c (in respect of rights granted by a Deed dated 24 February 1989)</p> <p>Northern Gas Networks Limited See Address at Plot 1/1d (in respect of underground gas pipeline)</p> <p>Northern Powergrid Holdings Company See Address at Plot 1/1d (in respect of overhead electricity line)</p> <p>Northumbrian Water Limited See Address at Plot 1/4a (in respect of rights granted by a Deed dated 30 May 1919)</p> <p>Unknown (in respect of sporting rights granted by a Lease dated 30 May 1969)</p> <p>Unknown (in respect of rights reserved by a Conveyance dated 1 July 1969)</p>

**A1 in Northumberland: Morpeth to Ellingham
Part A of the Scheme**

PART 3: Names and addresses of all those entitled to enjoy easements, or other private rights over land (including private rights of navigation over water) which it is proposed shall be extinguished, suspended or interfered with

Land Plans Sheet No.	Plot Ref	Description of Land	Name and Address
2	2/4b	All interests and rights in field and agricultural land (west of A1, Morpeth)	<p>British Gas Limited See Address at Plot 1/4c (in respect of rights granted by a Deed dated 24 February 1989)</p> <p>Northern Gas Networks Limited See Address at Plot 1/1d (in respect of underground gas pipeline)</p> <p>Northern Powergrid Holdings Company See Address at Plot 1/1d (in respect of overhead electricity line)</p> <p>Northumbrian Water Limited See Address at Plot 1/4a (in respect of rights granted by a Deed dated 30 May 1919)</p> <p>Northumbrian Water Limited See Address at Plot 1/4a (in respect of underground water pipeline)</p> <p>Unknown (in respect of sporting rights granted by a Lease dated 30 May 1969)</p> <p>Unknown (in respect of rights reserved by a Conveyance dated 1 July 1969)</p> <p>Virgin Media See Address at Plot 1/1b (in respect of underground telecommunication cable)</p>

**A1 in Northumberland: Morpeth to Ellingham
Part A of the Scheme**

PART 3: Names and addresses of all those entitled to enjoy easements, or other private rights over land (including private rights of navigation over water) which it is proposed shall be extinguished, suspended or interfered with

Land Plans Sheet No.	Plot Ref	Description of Land	Name and Address
2	2/5a	All interests and rights in verge (west of A1, Low Espley)	<p>Northern Powergrid Holdings Company See Address at Plot 1/1d (in respect of overhead electricity line)</p> <p>Virgin Media See Address at Plot 1/1b (in respect of underground telecommunication cable)</p>
2	2/5b	All interests and rights in public highway (A1) and verges (Low Espley)	<p>Northern Powergrid Holdings Company See Address at Plot 1/1d (in respect of overhead electricity line)</p> <p>Northumbrian Water Limited See Address at Plot 1/4a (in respect of underground water pipeline)</p> <p>Virgin Media See Address at Plot 1/1b (in respect of underground telecommunication cable)</p> <p>Vodafone Limited See Address at Plot 1/1g (in respect of underground telecommunication cable)</p>
2	2/5c	All interests and rights in verge (east of A1, Low Espley)	<p>CityFibre Limited See Address at Plot 1/1o (in respect of underground telecommunication cable)</p> <p>Northern Powergrid Holdings Company See Address at Plot 1/1d (in respect of overhead electricity line)</p> <p>Virgin Media See Address at Plot 1/1b (in respect of underground telecommunication cable)</p>

**A1 in Northumberland: Morpeth to Ellingham
Part A of the Scheme**

PART 3: Names and addresses of all those entitled to enjoy easements, or other private rights over land (including private rights of navigation over water) which it is proposed shall be extinguished, suspended or interfered with

Land Plans Sheet No.	Plot Ref	Description of Land	Name and Address
2	2/5d	All interests and rights in public highway (A1) and verge (Low Espley)	<p>CityF bre Limited See Address at Plot 1/1o (in respect of underground telecommunication cable)</p> <p>Virgin Media See Address at Plot 1/1b (in respect of underground telecommunication cable)</p>
2	2/5f	All interests and rights in public highway (A1) and verge (Low Espley)	<p>CityF bre Limited See Address at Plot 1/1o (in respect of underground telecommunication cable)</p> <p>Northern Gas Networks Limited See Address at Plot 1/1d (in respect of underground gas pipeline)</p> <p>Northern Powergrid Holdings Company See Address at Plot 1/1d (in respect of overhead electricity line)</p> <p>Northumbrian Water Limited See Address at Plot 1/4a (in respect of underground water pipeline)</p> <p>Virgin Media See Address at Plot 1/1b (in respect of underground telecommunication cable)</p> <p>Vodafone Limited See Address at Plot 1/1g (in respect of underground telecommunication cable)</p>

**A1 in Northumberland: Morpeth to Ellingham
Part A of the Scheme**

PART 3: Names and addresses of all those entitled to enjoy easements, or other private rights over land (including private rights of navigation over water) which it is proposed shall be extinguished, suspended or interfered with

Land Plans Sheet No.	Plot Ref	Description of Land	Name and Address
2	2/5g	All interests and rights in public highway and verges (A1, Low Espley)	<p>Northern Gas Networks Limited See Address at Plot 1/1d (in respect of underground gas pipeline)</p> <p>Northern Powergrid Holdings Company See Address at Plot 1/1d (in respect of overhead electricity line)</p> <p>Northumbrian Water Limited See Address at Plot 1/4a (in respect of underground water pipeline)</p> <p>Virgin Media See Address at Plot 1/1b (in respect of underground telecommunication cable)</p> <p>Vodafone Limited See Address at Plot 1/1g (in respect of underground telecommunication cable)</p>

**A1 in Northumberland: Morpeth to Ellingham
Part A of the Scheme**

PART 3: Names and addresses of all those entitled to enjoy easements, or other private rights over land (including private rights of navigation over water) which it is proposed shall be extinguished, suspended or interfered with

Land Plans Sheet No.	Plot Ref	Description of Land	Name and Address
2	2/5h	All interests and rights in public highway (A1) and verges (Low Espley)	<p>CityF bre Limited See Address at Plot 1/1o (in respect of underground telecommunication cable)</p> <p>Northern Gas Networks Limited See Address at Plot 1/1d (in respect of underground gas pipeline)</p> <p>Northern Powergrid Holdings Company See Address at Plot 1/1d (in respect of overhead electricity line and underground electricity line)</p> <p>Virgin Media See Address at Plot 1/1b (in respect of underground telecommunication cable)</p> <p>Vodafone Limited See Address at Plot 1/1g (in respect of underground telecommunication cable)</p>

**A1 in Northumberland: Morpeth to Ellingham
Part A of the Scheme**

PART 3: Names and addresses of all those entitled to enjoy easements, or other private rights over land (including private rights of navigation over water) which it is proposed shall be extinguished, suspended or interfered with

Land Plans Sheet No.	Plot Ref	Description of Land	Name and Address
2	2/5i	All interests and rights in public highway (A1) and verge (Low Espley)	<p>CityF bre Limited See Address at Plot 1/1o (in respect of underground telecommunication cable)</p> <p>Northern Gas Networks Limited See Address at Plot 1/1d (in respect of underground gas pipeline)</p> <p>Northern Powergrid Holdings Company See Address at Plot 1/1d (in respect of overhead electricity line)</p> <p>Northumbrian Water Limited See Address at Plot 1/4a (in respect of underground water pipeline)</p> <p>Virgin Media See Address at Plot 1/1b (in respect of underground telecommunication cable)</p>
2	2/5j	All interests and rights in public highway (A1) and verge (Low Espley)	<p>CityF bre Limited See Address at Plot 1/1o (in respect of underground telecommunication cable)</p> <p>Northern Powergrid Holdings Company See Address at Plot 1/1d (in respect of overhead electricity line)</p> <p>Virgin Media See Address at Plot 1/1b (in respect of underground telecommunication cable)</p> <p>Vodafone Limited See Address at Plot 1/1g (in respect of underground telecommunication cable)</p>

**A1 in Northumberland: Morpeth to Ellingham
Part A of the Scheme**

PART 3: Names and addresses of all those entitled to enjoy easements, or other private rights over land (including private rights of navigation over water) which it is proposed shall be extinguished, suspended or interfered with

Land Plans Sheet No.	Plot Ref	Description of Land	Name and Address
2	2/5k	All interests and rights in public highway (A1), footway and verge (Low Espley)	<p>Virgin Media See Address at Plot 1/1b (in respect of underground telecommunication cable)</p> <p>Vodafone Limited See Address at Plot 1/1g (in respect of underground telecommunication cable)</p>
2	2/6a	All interests and rights in field and agricultural land (east of A1, Low Espley)	<p>Highways England Company Limited See Address at Plot 1/6b (in respect of rights granted by a Transfer dated 31 March 1995)</p> <p>Mark David Hawes See Address at Plot 1/6a (in respect of rights of access)</p> <p>Northern Powergrid Holdings Company See Address at Plot 1/1d (in respect of overhead electricity line)</p> <p>Philippa Jane Margaret Hawes See Address at Plot 1/6a (in respect of rights of access)</p> <p>Virgin Media See Address at Plot 1/1b (in respect of underground telecommunication cable)</p>

**A1 in Northumberland: Morpeth to Ellingham
Part A of the Scheme**

PART 3: Names and addresses of all those entitled to enjoy easements, or other private rights over land (including private rights of navigation over water) which it is proposed shall be extinguished, suspended or interfered with

Land Plans Sheet No.	Plot Ref	Description of Land	Name and Address
2	2/6b	Acquisition of rights over field and agricultural land (east of A1, Low Espley)	<p>Highways England Company Limited See Address at Plot 1/6b (in respect of rights granted by a Transfer dated 31 March 1995)</p> <p>Mark David Hawes See Address at Plot 1/6a (in respect of rights of access)</p> <p>Northern Powergrid Holdings Company See Address at Plot 1/1d (in respect of overhead electricity line)</p> <p>Northumbrian Water Limited See Address at Plot 1/4a (in respect of underground water pipeline)</p> <p>Philippa Jane Margaret Hawes See Address at Plot 1/6a (in respect of rights of access)</p> <p>Virgin Media See Address at Plot 1/1b (in respect of underground telecommunication cable)</p> <p>Vodafone Limited See Address at Plot 1/1g (in respect of underground telecommunication cable)</p>

**A1 in Northumberland: Morpeth to Ellingham
Part A of the Scheme**

PART 3: Names and addresses of all those entitled to enjoy easements, or other private rights over land (including private rights of navigation over water) which it is proposed shall be extinguished, suspended or interfered with

Land Plans Sheet No.	Plot Ref	Description of Land	Name and Address
2	2/7a	All interests and rights in woodland (east of A1, Low Espley)	<p>Elizabeth Ann Dungait Hebron East Farm NE61 3LA Morpeth (in respect of rights granted by a Conveyance 20 December 1991)</p> <p>Mark David Hawes See Address at Plot 1/6a (in respect of rights of access)</p> <p>Maurice Moore Dungait Hebron East Farm NE61 3LA Morpeth (in respect of rights granted by a Conveyance 20 December 1991)</p> <p>Northumbrian Water Limited See Address at Plot 1/4a (in respect of underground water pipeline)</p> <p>Philippa Jane Margaret Hawes See Address at Plot 1/6a (in respect of rights of access)</p> <p>Virgin Media See Address at Plot 1/1b (in respect of underground telecommunication cable)</p>

**A1 in Northumberland: Morpeth to Ellingham
Part A of the Scheme**

PART 3: Names and addresses of all those entitled to enjoy easements, or other private rights over land (including private rights of navigation over water) which it is proposed shall be extinguished, suspended or interfered with

Land Plans Sheet No.	Plot Ref	Description of Land	Name and Address
2	2/7b	Acquisition of rights over woodland (east of A1, Low Espley)	<p>Elizabeth Ann Dungait See Address at Plot 2/7a (in respect of rights granted by a Conveyance 20 December 1991)</p> <p>Mark David Hawes See Address at Plot 1/6a (in respect of rights of access)</p> <p>Maurice Moore Dungait See Address at Plot 2/7a (in respect of rights granted by a Conveyance 20 December 1991)</p> <p>Northumbrian Water Limited See Address at Plot 1/4a (in respect of underground water pipeline)</p> <p>Philippa Jane Margaret Hawes See Address at Plot 1/6a (in respect of rights of access)</p> <p>Virgin Media See Address at Plot 1/1b (in respect of underground telecommunication cable)</p> <p>Vodafone Limited See Address at Plot 1/1g (in respect of underground telecommunication cable)</p>

**A1 in Northumberland: Morpeth to Ellingham
Part A of the Scheme**

PART 3: Names and addresses of all those entitled to enjoy easements, or other private rights over land (including private rights of navigation over water) which it is proposed shall be extinguished, suspended or interfered with

Land Plans Sheet No.	Plot Ref	Description of Land	Name and Address
2	2/7c	Temporary possession and use of woodland (east of A1, Low Espley)	<p>Elizabeth Ann Dungait See Address at Plot 2/7a (in respect of rights granted by a Conveyance 20 December 1991)</p> <p>Mark David Hawes See Address at Plot 1/6a (in respect of rights of access)</p> <p>Maurice Moore Dungait See Address at Plot 2/7a (in respect of rights granted by a Conveyance 20 December 1991)</p> <p>Philippa Jane Margaret Hawes See Address at Plot 1/6a (in respect of rights of access)</p> <p>Virgin Media See Address at Plot 1/1b (in respect of underground telecommunication cable)</p> <p>Vodafone Limited See Address at Plot 1/1g (in respect of underground telecommunication cable)</p>

**A1 in Northumberland: Morpeth to Ellingham
Part A of the Scheme**

PART 3: Names and addresses of all those entitled to enjoy easements, or other private rights over land (including private rights of navigation over water) which it is proposed shall be extinguished, suspended or interfered with

Land Plans Sheet No.	Plot Ref	Description of Land	Name and Address
2	2/8a	All interests and rights in field and agricultural land (east of A1, Low Espley)	<p>Graham Carter Strafford House Northgate NE61 3DE Morpeth (in respect of rights reserved by a conveyance dated 13 December 1991)</p> <p>Northumbrian Water Limited See Address at Plot 1/4a (in respect of underground water pipeline)</p> <p>Unknown (in respect of rights reserved by a Deed dated 4 July 1919)</p> <p>Unknown (in respect of rights granted by a Conveyance dated 31 January 1921)</p> <p>Unknown (in respect of rights reserved by a Conveyance dated 1 June 1951)</p> <p>Virgin Media See Address at Plot 1/1b (in respect of underground telecommunication cable)</p> <p>Vodafone Limited See Address at Plot 1/1g (in respect of underground telecommunication cable)</p>

**A1 in Northumberland: Morpeth to Ellingham
Part A of the Scheme**

PART 3: Names and addresses of all those entitled to enjoy easements, or other private rights over land (including private rights of navigation over water) which it is proposed shall be extinguished, suspended or interfered with

Land Plans Sheet No.	Plot Ref	Description of Land	Name and Address
2	2/8b	Temporary possession and use of field and agricultural land (east of A1, Low Espley)	<p>Graham Carter See Address at Plot 2/8a (in respect of rights reserved by a conveyance dated 13 December 1991)</p> <p>Unknown (in respect of rights reserved by a Deed dated 4 July 1919)</p> <p>Unknown (in respect of rights granted by a Conveyance dated 31 January 1921)</p> <p>Unknown (in respect of rights reserved by a Conveyance dated 1 June 1951)</p> <p>Virgin Media See Address at Plot 1/1b (in respect of underground telecommunication cable)</p> <p>Vodafone Limited See Address at Plot 1/1g (in respect of underground telecommunication cable)</p>

**A1 in Northumberland: Morpeth to Ellingham
Part A of the Scheme**

PART 3: Names and addresses of all those entitled to enjoy easements, or other private rights over land (including private rights of navigation over water) which it is proposed shall be extinguished, suspended or interfered with

Land Plans Sheet No.	Plot Ref	Description of Land	Name and Address
2	2/8c	All interests and rights in field and agricultural land (east of A1, Low Espley)	<p>Graham Carter See Address at Plot 2/8a (in respect of rights reserved by a conveyance dated 13 December 1991)</p> <p>Unknown (in respect of rights reserved by a Deed dated 4 July 1919)</p> <p>Unknown (in respect of rights granted by a Conveyance dated 31 January 1921)</p> <p>Unknown (in respect of rights reserved by a Conveyance dated 1 June 1951)</p> <p>Virgin Media See Address at Plot 1/1b (in respect of underground telecommunication cable)</p> <p>Vodafone Limited See Address at Plot 1/1g (in respect of underground telecommunication cable)</p>

**A1 in Northumberland: Morpeth to Ellingham
Part A of the Scheme**

PART 3: Names and addresses of all those entitled to enjoy easements, or other private rights over land (including private rights of navigation over water) which it is proposed shall be extinguished, suspended or interfered with

Land Plans Sheet No.	Plot Ref	Description of Land	Name and Address
2	2/8d	Acquisition of rights over field, agricultural land and drain (east of A1, Low Espley)	<p>Graham Carter See Address at Plot 2/8a (in respect of rights reserved by a conveyance dated 13 December 1991)</p> <p>Unknown (in respect of rights reserved by a Deed dated 4 July 1919)</p> <p>Unknown (in respect of rights granted by a Conveyance dated 31 January 1921)</p> <p>Unknown (in respect of rights reserved by a Conveyance dated 1 June 1951)</p> <p>Virgin Media See Address at Plot 1/1b (in respect of underground telecommunication cable)</p> <p>Vodafone Limited See Address at Plot 1/1g (in respect of underground telecommunication cable)</p>

**A1 in Northumberland: Morpeth to Ellingham
Part A of the Scheme**

PART 3: Names and addresses of all those entitled to enjoy easements, or other private rights over land (including private rights of navigation over water) which it is proposed shall be extinguished, suspended or interfered with

Land Plans Sheet No.	Plot Ref	Description of Land	Name and Address
2	2/8e	Temporary possession and use of field and agricultural land (east of A1, Low Espley)	<p>Graham Carter See Address at Plot 2/8a (in respect of rights reserved by a conveyance dated 13 December 1991)</p> <p>Unknown (in respect of rights reserved by a Deed dated 4 July 1919)</p> <p>Unknown (in respect of rights granted by a Conveyance dated 31 January 1921)</p> <p>Unknown (in respect of rights reserved by a Conveyance dated 1 June 1951)</p> <p>Virgin Media See Address at Plot 1/1b (in respect of underground telecommunication cable)</p> <p>Vodafone Limited See Address at Plot 1/1g (in respect of underground telecommunication cable)</p>
2	2/8f	All interests and rights in field and agricultural land (east of A1, Low Espley)	<p>Graham Carter See Address at Plot 2/8a (in respect of rights reserved by a conveyance dated 13 December 1991)</p> <p>Unknown (in respect of rights reserved by a Deed dated 4 July 1919)</p> <p>Unknown (in respect of rights granted by a Conveyance dated 31 January 1921)</p> <p>Unknown (in respect of rights reserved by a Conveyance dated 1 June 1951)</p>

A1 in Northumberland: Morpeth to Ellingham

Part A of the Scheme

PART 3: Names and addresses of all those entitled to enjoy easements, or other private rights over land (including private rights of navigation over water) which it is proposed shall be extinguished, suspended or interfered with

Land Plans Sheet No.	Plot Ref	Description of Land	Name and Address
2	2/8g	Temporary possession and use of field and agricultural land (east of A1, Low Espley)	<p>Graham Carter See Address at Plot 2/8a (in respect of rights reserved by a conveyance dated 13 December 1991)</p> <p>Unknown (in respect of rights reserved by a Deed dated 4 July 1919)</p> <p>Unknown (in respect of rights granted by a Conveyance dated 31 January 1921)</p> <p>Unknown (in respect of rights reserved by a Conveyance dated 1 June 1951)</p>
2	2/9a	All interests and rights in field, agricultural land, woodland and private access road (Stafford House, Low Espley)	<p>Northern Gas Networks Limited See Address at Plot 1/1d (in respect of underground gas pipeline)</p> <p>Northern Powergrid Holdings Company See Address at Plot 1/1d (in respect of overhead electricity line)</p> <p>Northumbrian Water Limited See Address at Plot 1/4a (in respect of rights reserved by an Agreement dated 26 January 1949)</p> <p>Northumbrian Water Limited See Address at Plot 1/4a (in respect of underground water pipeline)</p> <p>Virgin Media See Address at Plot 1/1b (in respect of underground telecommunication cable)</p> <p>Vodafone Limited See Address at Plot 1/1g (in respect of underground telecommunication cable)</p>

**A1 in Northumberland: Morpeth to Ellingham
Part A of the Scheme**

PART 3: Names and addresses of all those entitled to enjoy easements, or other private rights over land (including private rights of navigation over water) which it is proposed shall be extinguished, suspended or interfered with

Land Plans Sheet No.	Plot Ref	Description of Land	Name and Address
2	2/9b	Temporary possession and use of field, agricultural land, woodland and hardstanding (Stafford House, Low Espley)	<p>Northumbrian Water Limited See Address at Plot 1/4a (in respect of rights reserved by an Agreement dated 26 January 1949)</p> <p>Virgin Media See Address at Plot 1/1b (in respect of underground telecommunication cable)</p> <p>Vodafone Limited See Address at Plot 1/1g (in respect of underground telecommunication cable)</p>
2	2/9c	Acquisition of rights over field, agricultural land, woodland and private access road (Stafford House, Low Espley)	<p>Northern Powergrid Holdings Company See Address at Plot 1/1d (in respect of overhead electricity line)</p> <p>Northumbrian Water Limited See Address at Plot 1/4a (in respect of rights reserved by an Agreement dated 26 January 1949)</p> <p>Northumbrian Water Limited See Address at Plot 1/4a (in respect of underground water pipeline)</p> <p>Virgin Media See Address at Plot 1/1b (in respect of underground telecommunication cable)</p> <p>Vodafone Limited See Address at Plot 1/1g (in respect of underground telecommunication cable)</p>

**A1 in Northumberland: Morpeth to Ellingham
Part A of the Scheme**

PART 3: Names and addresses of all those entitled to enjoy easements, or other private rights over land (including private rights of navigation over water) which it is proposed shall be extinguished, suspended or interfered with

Land Plans Sheet No.	Plot Ref	Description of Land	Name and Address
2	2/9e	All interests and rights in field, agricultural land and shrubland (east of A1, Low Espley)	Northern Powergrid Holdings Company See Address at Plot 1/1d (in respect of overhead electricity line) Virgin Media See Address at Plot 1/1b (in respect of underground telecommunication cable)
2	2/9f	Temporary possession and use of field, agricultural land and woodland (east of A1, Low Espley)	Northern Powergrid Holdings Company See Address at Plot 1/1d (in respect of overhead electricity line) Virgin Media See Address at Plot 1/1b (in respect of underground telecommunication cable)
2	2/10a	All interests and rights in verge and shrubland (east of A1, Low Espley)	CityF bre Limited See Address at Plot 1/1o (in respect of underground telecommunication cable)
2	2/11a	All interests and rights in public road (unnamed) and verge (east of A1, Low Espley)	Northern Powergrid Holdings Company See Address at Plot 1/1d (in respect of overhead electricity line) Virgin Media See Address at Plot 1/1b (in respect of underground telecommunication cable)

A1 in Northumberland: Morpeth to Ellingham

Part A of the Scheme

PART 3: Names and addresses of all those entitled to enjoy easements, or other private rights over land (including private rights of navigation over water) which it is proposed shall be extinguished, suspended or interfered with

Land Plans Sheet No.	Plot Ref	Description of Land	Name and Address
2	2/12a	All interests and rights in field, agricultural land and hedgerow (east of A1, Low Espley)	<p>CityF bre Limited See Address at Plot 1/1o (in respect of underground telecommunication cable)</p> <p>Gamma Telecom Limited 5 Fleet Place EC4M 7RD London (in respect of underground fibre optic cable)</p> <p>Northern Powergrid Holdings Company See Address at Plot 1/1d (in respect of overhead electricity line)</p> <p>Virgin Media See Address at Plot 1/1b (in respect of underground telecommunication cable)</p>
2	2/12b	Acquisition of rights over field and agricultural land (east of A1, Low Espley)	<p>CityF bre Limited See Address at Plot 1/1o (in respect of underground telecommunication cable)</p> <p>Gamma Telecom Limited See Address at Plot 2/12a (in respect of underground fibre optic cable)</p> <p>Virgin Media See Address at Plot 1/1b (in respect of underground telecommunication cable)</p>

**A1 in Northumberland: Morpeth to Ellingham
Part A of the Scheme**

PART 3: Names and addresses of all those entitled to enjoy easements, or other private rights over land (including private rights of navigation over water) which it is proposed shall be extinguished, suspended or interfered with

Land Plans Sheet No.	Plot Ref	Description of Land	Name and Address
2	2/13a	All interests and rights in field, agricultural land and hedgerows (east of A1, Low Espley)	<p>Ann Margaret Gray 4 Broomhill Farm Cottages South Broomhill NE65 9RN Morpeth (in respect of rights reserved by a Transfer dated 8 November 2013)</p> <p>Northern Powergrid Holdings Company See Address at Plot 1/1d (in respect of overhead electricity line)</p> <p>Susan Mary Dinning Whittle Farm Horsley NE15 0NX Newcastle Upon Tyne (in respect of rights reserved by a Transfer dated 8 November 2013)</p> <p>Virgin Media See Address at Plot 1/1b (in respect of underground telecommunication cable)</p>

**A1 in Northumberland: Morpeth to Ellingham
Part A of the Scheme**

PART 3: Names and addresses of all those entitled to enjoy easements, or other private rights over land (including private rights of navigation over water) which it is proposed shall be extinguished, suspended or interfered with

Land Plans Sheet No.	Plot Ref	Description of Land	Name and Address
2	2/13b	Acquisition of rights over field, agricultural land, hedgerow and private access track (east of A1, Low Espley)	<p>Ann Margaret Gray See Address at Plot 2/13a (in respect of rights reserved by a Transfer dated 8 November 2013)</p> <p>Northern Powergrid Holdings Company See Address at Plot 1/1d (in respect of overhead electricity line)</p> <p>Susan Mary Dinning See Address at Plot 2/13a (in respect of rights reserved by a Transfer dated 8 November 2013)</p> <p>Virgin Media See Address at Plot 1/1b (in respect of underground telecommunication cable)</p>

**A1 in Northumberland: Morpeth to Ellingham
Part A of the Scheme**

PART 3: Names and addresses of all those entitled to enjoy easements, or other private rights over land (including private rights of navigation over water) which it is proposed shall be extinguished, suspended or interfered with

Land Plans Sheet No.	Plot Ref	Description of Land	Name and Address
2	2/13c	All interests and rights in field, agricultural land, hedgerow, private access road and verge (east of A1, Low Espley)	<p>Ann Margaret Gray See Address at Plot 2/13a (in respect of rights reserved by a Transfer dated 8 November 2013)</p> <p>Northern Gas Networks Limited See Address at Plot 1/1d (in respect of rights granted by a Conveyance dated 30 January 1989)</p> <p>Northumberland County Council County Hall NE61 2EF Morpeth (in respect of rights granted by a Deed of Grant dated 11 March 1991)</p> <p>Northumbrian Water Limited See Address at Plot 1/4a (in respect of rights granted by a Deed of Grant dated 20 August 2007)</p> <p>Susan Mary Dinning See Address at Plot 2/13a (in respect of rights reserved by a Transfer dated 8 November 2013)</p> <p>Virgin Media See Address at Plot 1/1b (in respect of underground telecommunication cable)</p>

**A1 in Northumberland: Morpeth to Ellingham
Part A of the Scheme**

PART 3: Names and addresses of all those entitled to enjoy easements, or other private rights over land (including private rights of navigation over water) which it is proposed shall be extinguished, suspended or interfered with

Land Plans Sheet No.	Plot Ref	Description of Land	Name and Address
2	2/13d	Temporary possession and use of field and agricultural land (east of A1, Low Espley)	<p>Ann Margaret Gray See Address at Plot 2/13a (in respect of rights reserved by a Transfer dated 8 November 2013)</p> <p>Northern Gas Networks Limited See Address at Plot 1/1d (in respect of rights granted by a Conveyance dated 30 January 1989)</p> <p>Northumberland County Council See Address at Plot 2/13c (in respect of rights granted by a Deed of Grant dated 11 March 1991)</p> <p>Northumbrian Water Limited See Address at Plot 1/4a (in respect of rights granted by a Deed of Grant dated 20 August 2007)</p> <p>Susan Mary Dinning See Address at Plot 2/13a (in respect of rights reserved by a Transfer dated 8 November 2013)</p>

**A1 in Northumberland: Morpeth to Ellingham
Part A of the Scheme**

PART 3: Names and addresses of all those entitled to enjoy easements, or other private rights over land (including private rights of navigation over water) which it is proposed shall be extinguished, suspended or interfered with

Land Plans Sheet No.	Plot Ref	Description of Land	Name and Address
2	2/13e	Temporary possession and use of field, agricultural land, hedgerow, verge and private access track (east of A1, Low Espley)	<p>Ann Margaret Gray See Address at Plot 2/13a (in respect of rights reserved by a Transfer dated 8 November 2013)</p> <p>Northern Gas Networks Limited See Address at Plot 1/1d (in respect of rights granted by a Conveyance dated 30 January 1989)</p> <p>Northumberland County Council See Address at Plot 2/13c (in respect of rights granted by a Deed of Grant dated 11 March 1991)</p> <p>Northumbrian Water Limited See Address at Plot 1/4a (in respect of rights granted by a Deed of Grant dated 20 August 2007)</p> <p>Susan Mary Dinning See Address at Plot 2/13a (in respect of rights reserved by a Transfer dated 8 November 2013)</p>
2	2/13f	Temporary possession and use of field and agricultural land (east of A1, Low Espley)	<p>Ann Margaret Gray See Address at Plot 2/13a (in respect of rights reserved by a Transfer dated 8 November 2013)</p> <p>Northern Gas Networks Limited See Address at Plot 1/1d (in respect of rights granted by a Conveyance dated 30 January 1989)</p> <p>Northern Powergrid Holdings Company See Address at Plot 1/1d (in respect of overhead electricity line)</p> <p>Susan Mary Dinning See Address at Plot 2/13a (in respect of rights reserved by a Transfer dated 8 November 2013)</p>

A1 in Northumberland: Morpeth to Ellingham

Part A of the Scheme

PART 3: Names and addresses of all those entitled to enjoy easements, or other private rights over land (including private rights of navigation over water) which it is proposed shall be extinguished, suspended or interfered with

Land Plans Sheet No.	Plot Ref	Description of Land	Name and Address
2	2/13g	Acquisition of rights over field and agricultural land (east of A1, Low Espley)	<p>Ann Margaret Gray See Address at Plot 2/13a (in respect of rights reserved by a Transfer dated 8 November 2013)</p> <p>Northern Powergrid Holdings Company See Address at Plot 1/1d (in respect of overhead electricity line)</p> <p>Susan Mary Dinning See Address at Plot 2/13a (in respect of rights reserved by a Transfer dated 8 November 2013)</p>
2	2/13h	Temporary possession and use of field, agricultural land and hedgerow (east of A1, Low Espley)	<p>Ann Margaret Gray See Address at Plot 2/13a (in respect of rights reserved by a Transfer dated 8 November 2013)</p> <p>Northern Powergrid Holdings Company See Address at Plot 1/1d (in respect of overhead electricity line)</p> <p>Susan Mary Dinning See Address at Plot 2/13a (in respect of rights reserved by a Transfer dated 8 November 2013)</p>
2	2/14b	All interests and rights in field, agricultural land and private access track (west of A1, Low Espley)	<p>Northern Gas Networks Limited See Address at Plot 1/1d (in respect of underground gas pipeline)</p> <p>Northern Powergrid Holdings Company See Address at Plot 1/1d (in respect of underground electricity cable)</p>

**A1 in Northumberland: Morpeth to Ellingham
Part A of the Scheme**

PART 3: Names and addresses of all those entitled to enjoy easements, or other private rights over land (including private rights of navigation over water) which it is proposed shall be extinguished, suspended or interfered with

Land Plans Sheet No.	Plot Ref	Description of Land	Name and Address
2	2/15a	All interests and rights in field and agricultural land (east of A1, Low Espley)	Unknown (in respect of rights granted by a Conveyance dated 4 July 1919)
2	2/15b	Temporary possession and use of field and agricultural land (east of A1, Low Espley)	Unknown (in respect of rights granted by a Conveyance dated 4 July 1919)
3	3/1b	All interests and rights in field, agricultural land and woodland (west of A1, Low Espley)	Northern Gas Networks Limited See Address at Plot 1/1d (in respect of underground gas pipeline) Northern Powergrid Holdings Company See Address at Plot 1/1d (in respect of underground electricity cable)

A1 in Northumberland: Morpeth to Ellingham

Part A of the Scheme

PART 3: Names and addresses of all those entitled to enjoy easements, or other private rights over land (including private rights of navigation over water) which it is proposed shall be extinguished, suspended or interfered with

Land Plans Sheet No.	Plot Ref	Description of Land	Name and Address
3	3/3b	All interests and rights in field, agricultural land and woodland (west of A1, Tritlington)	<p>British Gas Limited See Address at Plot 1/4c (in respect of rights granted by a Deed dated 7 February 1990)</p> <p>Highways England Company Limited See Address at Plot 1/6b (in respect of rights reserved by a Transfer dated 22 May 1992)</p> <p>Northern Gas Networks Limited See Address at Plot 1/1d (in respect of underground gas pipeline)</p> <p>Northern Powergrid Holdings Company See Address at Plot 1/1d (in respect of overhead electricity line)</p> <p>The University of Newcastle upon Tyne Claremont Road NE1 7RU Newcastle upon Tyne (in respect of rights reserved by a Transfer dated 22 May 1992)</p>
3	3/3c	Acquisition of rights over woodland (west of A1, Low Espley)	<p>British Gas Limited See Address at Plot 1/4c (in respect of rights granted by a Grant of Easement dated 9 June 1982)</p>
3	3/3d	All interests and rights in woodland (west of A1, Tritlington)	<p>The University of Newcastle upon Tyne See Address at Plot 3/3b (in respect of rights reserved by a Transfer dated 22 May 1992)</p>

**A1 in Northumberland: Morpeth to Ellingham
Part A of the Scheme**

PART 3: Names and addresses of all those entitled to enjoy easements, or other private rights over land (including private rights of navigation over water) which it is proposed shall be extinguished, suspended or interfered with

Land Plans Sheet No.	Plot Ref	Description of Land	Name and Address
3	3/4a	All interests and rights in field, agricultural land, private access track and verges (west of A1, Low Espley)	Northern Gas Networks Limited See Address at Plot 1/1d (in respect of underground gas pipeline) Northern Powergrid Holdings Company See Address at Plot 1/1d (in respect of underground electricity cable)
3	3/5a	All interests and rights in public highway (A1), verges and woodland (Low Espley)	Virgin Media See Address at Plot 1/1b (in respect of underground telecommunication cable) Vodafone Limited See Address at Plot 1/1g (in respect of underground telecommunication cable)
3	3/5b	All interests and rights in public highway and verge (A1, Low Espley)	Virgin Media See Address at Plot 1/1b (in respect of underground telecommunication cable) Vodafone Limited See Address at Plot 1/1g (in respect of underground telecommunication cable)
3	3/5c	All interests and rights in public highway (A1) and verges (Low Espley)	Virgin Media See Address at Plot 1/1b (in respect of underground telecommunication cable) Vodafone Limited See Address at Plot 1/1g (in respect of underground telecommunication cable)

**A1 in Northumberland: Morpeth to Ellingham
Part A of the Scheme**

PART 3: Names and addresses of all those entitled to enjoy easements, or other private rights over land (including private rights of navigation over water) which it is proposed shall be extinguished, suspended or interfered with

Land Plans Sheet No.	Plot Ref	Description of Land	Name and Address
3	3/5g	All interests and rights in verge (east of A1, Low Espley)	Virgin Media See Address at Plot 1/1b (in respect of underground telecommunication cable)
3	3/5h	All interests and rights in bridge carrying public highway (A1) over river (Lyne), bed and banks thereof (Tritlington)	Virgin Media See Address at Plot 1/1b (in respect of underground telecommunication cable) Vodafone Limited See Address at Plot 1/1g (in respect of underground telecommunication cable)
3	3/5i	All interests and rights in public highway (A1), verges and woodland (Tritlington)	Virgin Media See Address at Plot 1/1b (in respect of underground telecommunication cable) Vodafone Limited See Address at Plot 1/1g (in respect of underground telecommunication cable)

**A1 in Northumberland: Morpeth to Ellingham
Part A of the Scheme**

PART 3: Names and addresses of all those entitled to enjoy easements, or other private rights over land (including private rights of navigation over water) which it is proposed shall be extinguished, suspended or interfered with

Land Plans Sheet No.	Plot Ref	Description of Land	Name and Address
3	3/6a	All interests and rights in woodland and river (Fenrother Burn), bed and banks thereof (west of A1, Tritlington)	<p>British Gas Limited See Address at Plot 1/4c (in respect of rights granted by a Deed dated 7 February 1990)</p> <p>Highways England Company Limited See Address at Plot 1/6b (in respect of rights granted by a Transfer dated 27 August 1998)</p> <p>Northern Gas Networks Limited See Address at Plot 1/1d (in respect of underground gas pipeline)</p> <p>Northern Powergrid Holdings Company See Address at Plot 1/1d (in respect of overhead electricity line)</p>
3	3/6b	All interests and rights in woodland (west of A1, Tritlington)	<p>British Gas Limited See Address at Plot 1/4c (in respect of rights granted by a Deed dated 7 February 1990)</p> <p>Highways England Company Limited See Address at Plot 1/6b (in respect of rights granted by a Transfer dated 27 August 1998)</p>

**A1 in Northumberland: Morpeth to Ellingham
Part A of the Scheme**

PART 3: Names and addresses of all those entitled to enjoy easements, or other private rights over land (including private rights of navigation over water) which it is proposed shall be extinguished, suspended or interfered with

Land Plans Sheet No.	Plot Ref	Description of Land	Name and Address
3	3/7a	All interests and rights in field, agricultural land and public footpath (no 407/018) (east of A1, Low Espley)	<p>Ann Margaret Gray See Address at Plot 2/13a (in respect of rights reserved by a Transfer dated 8 November 2013)</p> <p>Northumbrian Water Limited See Address at Plot 1/4a (in respect of rights granted by a Deed of Grant dated 20 August 2007)</p> <p>Susan Mary Dinning See Address at Plot 2/13a (in respect of rights reserved by a Transfer dated 8 November 2013)</p> <p>Virgin Media See Address at Plot 1/1b (in respect of underground telecommunication cable)</p>

**A1 in Northumberland: Morpeth to Ellingham
Part A of the Scheme**

PART 3: Names and addresses of all those entitled to enjoy easements, or other private rights over land (including private rights of navigation over water) which it is proposed shall be extinguished, suspended or interfered with

Land Plans Sheet No.	Plot Ref	Description of Land	Name and Address
3	3/7b	Acquisition of rights over field, agricultural land and public footpath (no 407/018) (east of A1, Low Espley)	<p>Ann Margaret Gray See Address at Plot 2/13a (in respect of rights reserved by a Transfer dated 8 November 2013)</p> <p>Northern Gas Networks Limited See Address at Plot 1/1d (in respect of rights granted by a Conveyance dated 30 January 1989)</p> <p>Northumberland County Council See Address at Plot 2/13c (in respect of rights granted by a Deed of Grant dated 11 March 1991)</p> <p>Northumbrian Water Limited See Address at Plot 1/4a (in respect of rights granted by a Deed of Grant dated 20 August 2007)</p> <p>Northumbrian Water Limited See Address at Plot 1/4a (in respect of underground water pipeline)</p> <p>Susan Mary Dinning See Address at Plot 2/13a (in respect of rights reserved by a Transfer dated 8 November 2013)</p>

**A1 in Northumberland: Morpeth to Ellingham
Part A of the Scheme**

PART 3: Names and addresses of all those entitled to enjoy easements, or other private rights over land (including private rights of navigation over water) which it is proposed shall be extinguished, suspended or interfered with

Land Plans Sheet No.	Plot Ref	Description of Land	Name and Address
3	3/7c	Temporary possession and use of field, agricultural land and hedgerow (east of A1, Low Espley)	<p>Ann Margaret Gray See Address at Plot 2/13a (in respect of rights reserved by a Transfer dated 8 November 2013)</p> <p>Northern Gas Networks Limited See Address at Plot 1/1d (in respect of rights granted by a Conveyance dated 30 January 1989)</p> <p>Northumberland County Council See Address at Plot 2/13c (in respect of rights granted by a Deed of Grant dated 11 March 1991)</p> <p>Northumbrian Water Limited See Address at Plot 1/4a (in respect of rights granted by a Deed of Grant dated 20 August 2007)</p> <p>Susan Mary Dinning See Address at Plot 2/13a (in respect of rights reserved by a Transfer dated 8 November 2013)</p>

**A1 in Northumberland: Morpeth to Ellingham
Part A of the Scheme**

PART 3: Names and addresses of all those entitled to enjoy easements, or other private rights over land (including private rights of navigation over water) which it is proposed shall be extinguished, suspended or interfered with

Land Plans Sheet No.	Plot Ref	Description of Land	Name and Address
3	3/7d	Temporary possession and use of field and agricultural land (east of A1, Low Espley)	<p>Ann Margaret Gray See Address at Plot 2/13a (in respect of rights reserved by a Transfer dated 8 November 2013)</p> <p>Northern Gas Networks Limited See Address at Plot 1/1d (in respect of rights granted by a Conveyance dated 30 January 1989)</p> <p>Northumberland County Council See Address at Plot 2/13c (in respect of rights granted by a Deed of Grant dated 11 March 1991)</p> <p>Northumbrian Water Limited See Address at Plot 1/4a (in respect of rights granted by a Deed of Grant dated 20 August 2007)</p> <p>Susan Mary Dinning See Address at Plot 2/13a (in respect of rights reserved by a Transfer dated 8 November 2013)</p>
3	3/9a	All interests and rights in woodland (west of A1, Tritlington)	<p>The University of Newcastle upon Tyne See Address at Plot 3/3b (in respect of rights reserved by a Transfer dated 22 May 1992)</p>

A1 in Northumberland: Morpeth to Ellingham

Part A of the Scheme

PART 3: Names and addresses of all those entitled to enjoy easements, or other private rights over land (including private rights of navigation over water) which it is proposed shall be extinguished, suspended or interfered with

Land Plans Sheet No.	Plot Ref	Description of Land	Name and Address
3	3/10a	All interests and rights in verge (east of A1, Low Espley)	<p>The Welbeck Estates Company Limited Bothal Castle Bothal NE61 6SL Morpeth (in respect of rights reserved by a Conveyance dated 11 August 1932)</p> <p>Virgin Media See Address at Plot 1/1b (in respect of underground telecommunication cable)</p> <p>Vodafone Limited See Address at Plot 1/1g (in respect of underground telecommunication cable)</p>
3	3/11b	Temporary possession and use of field, woodland and public footpaths (nos 407/001 and 407/002) (east of A1, Low Espley)	<p>Northumbrian Water Limited See Address at Plot 1/4a (in respect of underground water pipeline)</p>
3	3/12a	All interests and rights in woodland (east of A1, Low Espley)	<p>The Welbeck Estates Company Limited See Address at Plot 3/10a (in respect of rights granted by a Conveyance dated 11 August 1932)</p>
4	4/1a	Temporary possession and use of public road (Fenrother Lane) and verges (Tritlington)	<p>Northumbrian Water Limited See Address at Plot 1/4a (in respect of underground water pipeline)</p>

A1 in Northumberland: Morpeth to Ellingham

Part A of the Scheme

PART 3: Names and addresses of all those entitled to enjoy easements, or other private rights over land (including private rights of navigation over water) which it is proposed shall be extinguished, suspended or interfered with

Land Plans Sheet No.	Plot Ref	Description of Land	Name and Address
4	4/2a	Temporary possession and use of field and agricultural land (south of Fenrother Lane, Tritlington)	Unknown (in respect of rights granted by a Conveyance dated 8 May 1989)
4	4/3a	Temporary possession and use of field, agricultural land and public footpath (no 423/001) (south of Fenrother Lane, Tritlington)	Northern Powergrid Holdings Company See Address at Plot 1/1d (in respect of rights granted by an Agreement dated 24 September 1959) Unknown (in respect of rights reserved by a Conveyance dated 3 December 1986)
4	4/4a	Temporary possession and use of field, agricultural land, hedgerow and public footpath (no 423/001) (east of Fenrother Lane, Tritlington)	David Maurice Dungait Hebron West Farm Hebron NE61 3LA Morpeth (in respect of rights granted by a Conveyance dated 12 November 1973) John Dungait East Shield Hill Farm NE61 3LD Morpeth (in respect of rights granted by a Conveyance dated 12 November 1973)
4	4/4b	Temporary possession and use of field, agricultural land and public footpath (no 423/001) (east of Fenrother Lane, Tritlington)	David Maurice Dungait See Address at Plot 4/4a (in respect of rights granted by a Conveyance dated 12 November 1973) John Dungait See Address at Plot 4/4a (in respect of rights granted by a Conveyance dated 12 November 1973)

A1 in Northumberland: Morpeth to Ellingham

Part A of the Scheme

PART 3: Names and addresses of all those entitled to enjoy easements, or other private rights over land (including private rights of navigation over water) which it is proposed shall be extinguished, suspended or interfered with

Land Plans Sheet No.	Plot Ref	Description of Land	Name and Address
4	4/5a	Temporary possession and use of field, agricultural land and drain (east of Fenrother Lane, Tritlington)	David Maurice Dungait See Address at Plot 4/4a (in respect of drainage rights) John Dungait See Address at Plot 4/4a (in respect of drainage rights)
4	4/5e	All interests and rights in field, agricultural land, hedgerow and drain (south of Fenrother Lane, Tritlington)	David Maurice Dungait See Address at Plot 4/4a (in respect of drainage rights) John Dungait See Address at Plot 4/4a (in respect of drainage rights)
4	4/5h	Acquisition of rights over field, agricultural land and drain (west of A1, Tritlington)	David Maurice Dungait See Address at Plot 4/4a (in respect of drainage rights) John Dungait See Address at Plot 4/4a (in respect of drainage rights)
4	4/5i	All interests and rights in field, agricultural land, hedgerow and drain (west of A1, Tritlington)	David Maurice Dungait See Address at Plot 4/4a (in respect of drainage rights) John Dungait See Address at Plot 4/4a (in respect of drainage rights)

**A1 in Northumberland: Morpeth to Ellingham
Part A of the Scheme**

PART 3: Names and addresses of all those entitled to enjoy easements, or other private rights over land (including private rights of navigation over water) which it is proposed shall be extinguished, suspended or interfered with

Land Plans Sheet No.	Plot Ref	Description of Land	Name and Address
4	4/6a	All interests and rights in public road (Fenrother Lane), verges and access splay (Tritlington)	Northern Powergrid Holdings Company See Address at Plot 1/1d (in respect of overhead electricity line) Northumbrian Water Limited See Address at Plot 1/4a (in respect of underground water pipeline)
4	4/7a	Temporary possession and use of field and agricultural land (south of Fenrother Lane, Tritlington)	Unknown (in respect of rights reserved by a Transfer dated 22 May 1992)

**A1 in Northumberland: Morpeth to Ellingham
Part A of the Scheme**

PART 3: Names and addresses of all those entitled to enjoy easements, or other private rights over land (including private rights of navigation over water) which it is proposed shall be extinguished, suspended or interfered with

Land Plans Sheet No.	Plot Ref	Description of Land	Name and Address
4	4/7b	Temporary possession and use of field, agricultural land, drain, public footpath (no 423/001) and river (Fenrother Burn), bed and banks there of (west of A1, Tritlington)	<p>Elizabeth A Middleton Field Head House Longhorsley NE65 8TG Morpeth (in respect of drainage rights)</p> <p>Guy Middleton Field Head House Longhorsley NE65 8TG Morpeth (in respect of drainage rights)</p> <p>Ian Dobson c/o Tim Michie 4-6 Market Street NE66 1TL Alnwick (in respect of drainage rights)</p> <p>Linda Anderson c/o Tim Michie 4-6 Market Street NE66 1TL Alnwick (in respect of drainage rights)</p> <p>Michelle Dobson c/o Tim Michie 4-6 Market Street NE66 1TL</p>

**A1 in Northumberland: Morpeth to Ellingham
Part A of the Scheme**

PART 3: Names and addresses of all those entitled to enjoy easements, or other private rights over land (including private rights of navigation over water) which it is proposed shall be extinguished, suspended or interfered with

Land Plans Sheet No.	Plot Ref	Description of Land	Name and Address
			<p>Alnwick (in respect of drainage rights)</p> <p>Susan Hall Stonebrook Cottage Fenrother Farm Steadings NE61 3DS Morpeth (in respect of drainage rights)</p> <p>Unknown (in respect of rights reserved by a Transfer dated 22 May 1992)</p>
4	4/7c	All interests and rights in field, agricultural land, shrubland, public footpath (no 423/001) and river (Lyne), bed and banks thereof (west of A1, Tritlington)	<p>Northern Powergrid Holdings Company See Address at Plot 1/1d (in respect of overhead electricity line)</p> <p>Northumbrian Water Limited See Address at Plot 1/4a (in respect of underground water pipeline)</p> <p>Unknown (in respect of rights reserved by a Transfer dated 22 May 1992)</p> <p>Virgin Media See Address at Plot 1/1b (in respect of underground telecommunication cable)</p>

**A1 in Northumberland: Morpeth to Ellingham
Part A of the Scheme**

PART 3: Names and addresses of all those entitled to enjoy easements, or other private rights over land (including private rights of navigation over water) which it is proposed shall be extinguished, suspended or interfered with

Land Plans Sheet No.	Plot Ref	Description of Land	Name and Address
4	4/7d	Temporary possession and use of woodland, rivers (Lyne and Fenrother Burn), beds and banks thereof and drain (west of A1, Tritlington)	<p>Elizabeth A Middleton See Address at Plot 4/7b (in respect of drainage rights)</p> <p>Guy Middleton See Address at Plot 4/7b (in respect of drainage rights)</p> <p>Ian Dobson See Address at Plot 4/7b (in respect of drainage rights)</p> <p>Linda Anderson See Address at Plot 4/7b (in respect of drainage rights)</p> <p>Michelle Dobson See Address at Plot 4/7b (in respect of drainage rights)</p> <p>Susan Hall See Address at Plot 4/7b (in respect of drainage rights)</p> <p>Unknown (in respect of rights reserved by a Transfer dated 22 May 1992)</p>

**A1 in Northumberland: Morpeth to Ellingham
Part A of the Scheme**

PART 3: Names and addresses of all those entitled to enjoy easements, or other private rights over land (including private rights of navigation over water) which it is proposed shall be extinguished, suspended or interfered with

Land Plans Sheet No.	Plot Ref	Description of Land	Name and Address
4	4/7e	Acquisition of rights over field, agricultural land and shrubland (west of A1, Tritlington)	<p>Ian Dobson See Address at Plot 4/7b (in respect of drainage rights)</p> <p>Michelle Dobson See Address at Plot 4/7b (in respect of drainage rights)</p> <p>Northern Powergrid Holdings Company See Address at Plot 1/1d (in respect of overhead electricity line)</p> <p>Unknown (in respect of rights reserved by a Transfer dated 22 May 1992)</p>
4	4/7f	Temporary possession and use of field, agricultural land and public footpath (no 423/001) (west of A1, Tritlington)	<p>Unknown (in respect of rights reserved by a Transfer dated 22 May 1992)</p>
4	4/7g	Acquisition of rights over field and agricultural land (west of A1, Tritlington)	<p>Northern Powergrid Holdings Company See Address at Plot 1/1d (in respect of overhead electricity line)</p> <p>Unknown (in respect of rights reserved by a Transfer dated 22 May 1992)</p> <p>Virgin Media See Address at Plot 1/1b (in respect of underground telecommunication cable)</p>

**A1 in Northumberland: Morpeth to Ellingham
Part A of the Scheme**

PART 3: Names and addresses of all those entitled to enjoy easements, or other private rights over land (including private rights of navigation over water) which it is proposed shall be extinguished, suspended or interfered with

Land Plans Sheet No.	Plot Ref	Description of Land	Name and Address
4	4/7h	Temporary possession and use of field and agricultural land (west of A1, Tritlington)	Unknown (in respect of rights reserved by a Transfer dated 22 May 1992)
4	4/8b	All interests and rights in field, agricultural land and hedgerow (west of A1, Tritlington)	Northern Powergrid Holdings Company See Address at Plot 1/1d (in respect of overhead electricity line) Vodafone Limited See Address at Plot 1/1g (in respect of underground telecommunication cable)
4	4/8c	Temporary possession and use of field, agricultural land, woodland and hedgerow (west of A1, Tritlington)	Northern Powergrid Holdings Company See Address at Plot 1/1d (in respect of overhead electricity line) Vodafone Limited See Address at Plot 1/1g (in respect of underground telecommunication cable)
4	4/10a	Temporary possession and use of field and agricultural land (south of Fenrother Lane, Tritlington)	British Gas Limited See Address at Plot 1/4c (in respect of rights granted by a Deed dated 7 February 1990) Northern Powergrid Holdings Company See Address at Plot 1/1d (in respect of overhead electricity line)

A1 in Northumberland: Morpeth to Ellingham

Part A of the Scheme

PART 3: Names and addresses of all those entitled to enjoy easements, or other private rights over land (including private rights of navigation over water) which it is proposed shall be extinguished, suspended or interfered with

Land Plans Sheet No.	Plot Ref	Description of Land	Name and Address
4	4/10b	All interests and rights in field and agricultural land (west of A1, Tritlington)	<p>British Gas Limited See Address at Plot 1/4c (in respect of rights granted by a Deed dated 7 February 1990)</p> <p>Northern Powergrid Holdings Company See Address at Plot 1/1d (in respect of overhead electricity line)</p> <p>Northumbrian Water Limited See Address at Plot 1/4a (in respect of underground water pipeline)</p>
4	4/10c	Acquisition of rights over field and agricultural land (west of A1, Tritlington)	<p>British Gas Limited See Address at Plot 1/4c (in respect of rights granted by a Deed dated 7 February 1990)</p> <p>Northern Powergrid Holdings Company See Address at Plot 1/1d (in respect of overhead electricity line)</p>
4	4/10d	Temporary possession and use of field and agricultural land (west of A1, Tritlington)	<p>British Gas Limited See Address at Plot 1/4c (in respect of rights granted by a Deed dated 7 February 1990)</p> <p>Northern Gas Networks Limited See Address at Plot 1/1d (in respect of underground gas pipeline)</p> <p>Northern Powergrid Holdings Company See Address at Plot 1/1d (in respect of overhead electricity line)</p>

**A1 in Northumberland: Morpeth to Ellingham
Part A of the Scheme**

PART 3: Names and addresses of all those entitled to enjoy easements, or other private rights over land (including private rights of navigation over water) which it is proposed shall be extinguished, suspended or interfered with

Land Plans Sheet No.	Plot Ref	Description of Land	Name and Address
4	4/10e	All interests and rights in field, agricultural land and river (Lyne), bed and banks thereof (west of A1, Tritlington)	<p>British Gas Limited See Address at Plot 1/4c (in respect of rights granted by a Deed dated 7 February 1990)</p> <p>Highways England Company Limited See Address at Plot 1/6b (in respect of rights granted by a Transfer dated 27 August 1998)</p> <p>Northern Gas Networks Limited See Address at Plot 1/1d (in respect of underground gas pipeline)</p> <p>Northern Powergrid Holdings Company See Address at Plot 1/1d (in respect of overhead electricity line)</p>
4	4/12a	All interests and rights in public highway (A1) and verges (Tritlington)	<p>Northern Powergrid Holdings Company See Address at Plot 1/1d (in respect of underground electricity cable)</p> <p>Northumbrian Water Limited See Address at Plot 1/4a (in respect of underground water pipeline)</p> <p>Virgin Media See Address at Plot 1/1b (in respect of underground telecommunication cable)</p> <p>Vodafone Limited See Address at Plot 1/1g (in respect of underground telecommunication cable)</p>

A1 in Northumberland: Morpeth to Ellingham

Part A of the Scheme

PART 3: Names and addresses of all those entitled to enjoy easements, or other private rights over land (including private rights of navigation over water) which it is proposed shall be extinguished, suspended or interfered with

Land Plans Sheet No.	Plot Ref	Description of Land	Name and Address
4	4/12c	All interests and rights in public highway (A1) and verge (Tritlington)	Northumbrian Water Limited See Address at Plot 1/4a (in respect of underground water pipeline)
4	4/14b	All interests and rights in public highway (A1), public road (Fenrother Lane), verge and public footpath (no 423/002) (Tritlington)	Northern Powergrid Holdings Company See Address at Plot 1/1d (in respect of overhead electricity line) Northumbrian Water Limited See Address at Plot 1/4a (in respect of underground water pipeline) Vodafone Limited See Address at Plot 1/1g (in respect of underground telecommunication cable)
4	4/19a	All interests and rights in public road (unnamed), verges and access splay (east of A1, Tritlington)	Northumbrian Water Limited See Address at Plot 1/4a (in respect of underground water pipeline)
4	4/20a	Temporary possession and use of field and agricultural land (east of A1, Tritlington)	Unknown (in respect of rights reserved by a Conveyance dated 6 December 1991)
4	4/20b	Acquisition of rights over field, agricultural land and hedgerow (east of A1, Tritlington)	Unknown (in respect of rights reserved by a Conveyance dated 6 December 1991)

**A1 in Northumberland: Morpeth to Ellingham
Part A of the Scheme**

PART 3: Names and addresses of all those entitled to enjoy easements, or other private rights over land (including private rights of navigation over water) which it is proposed shall be extinguished, suspended or interfered with

Land Plans Sheet No.	Plot Ref	Description of Land	Name and Address
4	4/22a	Acquisition of rights over field, agricultural land and drain (east of A1, Tritlington)	<p>Alan James Patterson Tritlington Old Hall Tritlington NE61 3ED Morpeth (in respect of drainage rights in respect of land to the east of Portland House, Tritlington, Morpeth)</p> <p>Christopher Stephen Reeves Portland House Tritlington NE61 3DT Morpeth (in respect of rights granted by a Deed dated 21 July 2006 and in respect of rights granted by a Transfer dated 1 April 2011)</p> <p>Dennis George Dixon Welbeck House Tritlington NE61 3DT Morpeth (in respect of drainage rights)</p> <p>Matthew David Edward Auld Sanderson House 9/11 Bridge Street NE61 1NT Morpeth (in respect of drainage rights)</p> <p>Paula Jayne Reeves Portland House Tritlington NE61 3DT</p>

**A1 in Northumberland: Morpeth to Ellingham
Part A of the Scheme**

PART 3: Names and addresses of all those entitled to enjoy easements, or other private rights over land (including private rights of navigation over water) which it is proposed shall be extinguished, suspended or interfered with

Land Plans Sheet No.	Plot Ref	Description of Land	Name and Address
			Morpeth (in respect of rights granted by a Deed dated 21 July 2006 and in respect of rights granted by a Transfer dated 1 April 2011)
4	4/22b	Temporary possession and use of field and agricultural land (east of A1, Tritlington)	<p>Alan James Patterson See Address at Plot 4/22a (in respect of rights reserved by a Transfer dated 7 March 2005 and in respect of drainage rights)</p> <p>British Gas Limited See Address at Plot 1/4c (in respect of rights granted by a Deed dated 16 October 1991)</p> <p>Christopher Stephen Reeves See Address at Plot 4/22a (in respect of rights granted by a Deed dated 21 July 2006 and in respect of rights granted by a Transfer dated 1 April 2011)</p> <p>Dennis George Dixon See Address at Plot 4/22a (in respect of drainage rights)</p> <p>Matthew David Edward Auld See Address at Plot 4/22a (in respect of rights reserved by a Transfer dated 7 March 2005 and in respect of drainage rights)</p> <p>Newcastle Diocesan Education Board Limited Church House St John's Terrace NE29 6HS North Shields (in respect of rights granted by a Deed of Easement dated 7 March 2005)</p> <p>Paula Jayne Reeves See Address at Plot 4/22a (in respect of rights granted by a Deed dated 21 July 2006 and in respect of rights granted by a Transfer dated 1 April 2011)</p>

**A1 in Northumberland: Morpeth to Ellingham
Part A of the Scheme**

PART 3: Names and addresses of all those entitled to enjoy easements, or other private rights over land (including private rights of navigation over water) which it is proposed shall be extinguished, suspended or interfered with

Land Plans Sheet No.	Plot Ref	Description of Land	Name and Address
5	5/1a	Temporary possession and use of field, agricultural land, public footpath (no 423/007) and hedgerows (west of A1, Earsdon)	Northern Powergrid Holdings Company See Address at Plot 1/1d (in respect of overhead electricity line) Virgin Media See Address at Plot 1/1b (in respect of underground telecommunication cable)
5	5/1b	All interests and rights in field, agricultural land, private access road, public footpath (no 423/007) and hedgerow (west of A1, Earsdon)	Northern Powergrid Holdings Company See Address at Plot 1/1d (in respect of overhead electricity line) Virgin Media See Address at Plot 1/1b (in respect of underground telecommunication cable)
5	5/1c	Acquisition of rights over field, agricultural land, drains and shrubland (west of A1, Earsdon)	British Gas Limited See Address at Plot 1/4c (in respect of rights granted by a Deed of Grant of Easement dated 26 October 1982) John Murray Hogg The Helm Farm Felton NE61 3ER Morpeth (in respect of drainage rights)
5	5/1d	Temporary possession and use of private access track, field, agricultural land and drains (west of A1, Earsdon)	John Murray Hogg See Address at Plot 5/1c (in respect of drainage rights)

**A1 in Northumberland: Morpeth to Ellingham
Part A of the Scheme**

PART 3: Names and addresses of all those entitled to enjoy easements, or other private rights over land (including private rights of navigation over water) which it is proposed shall be extinguished, suspended or interfered with

Land Plans Sheet No.	Plot Ref	Description of Land	Name and Address
5	5/1e	Acquisition of rights over field, agricultural land, hedgerow and private access road (west of A1, Earsdon)	John Murray Hogg See Address at Plot 5/1c (in respect of rights of drainage)
5	5/1f	Temporary possession and use of field and agricultural land (west of A1, Causey Park)	British Gas Limited See Address at Plot 1/4c (in respect of rights granted by a Deed of Grant of Easement dated 26 October 1982) John Murray Hogg See Address at Plot 5/1c (in respect of drainage rights)
5	5/1g	All interests and rights in field, agricultural land and hedgerow (west of A1, Causey Park)	British Gas Limited See Address at Plot 1/4c (in respect of rights granted by a Deed of Grant of Easement dated 26 October 1982)
5	5/1h	Acquisition of rights over field, agricultural land and drains (west of A1, Earsdon)	British Gas Limited See Address at Plot 1/4c (in respect of rights granted by a Deed of Grant of Easement dated 26 October 1982) John Murray Hogg See Address at Plot 5/1c (in respect of drainage rights)
5	5/1i	Temporary possession and use of field, agricultural land and hedgerow (west of A1, Earsdon)	John Murray Hogg See Address at Plot 5/1c (in respect of drainage rights) Northern Powergrid Holdings Company See Address at Plot 1/1d (in respect of overhead electricity line)

A1 in Northumberland: Morpeth to Ellingham

Part A of the Scheme

PART 3: Names and addresses of all those entitled to enjoy easements, or other private rights over land (including private rights of navigation over water) which it is proposed shall be extinguished, suspended or interfered with

Land Plans Sheet No.	Plot Ref	Description of Land	Name and Address
5	5/1j	Temporary possession and use of field, agricultural land, hedgerow, private access track and drain (west of A1, Earsdon)	John Murray Hogg See Address at Plot 5/1c (in respect of drainage rights) Northern Powergrid Holdings Company See Address at Plot 1/1d (in respect of overhead electricity line)
5	5/2b	Acquisition of rights over shrubland and drain (west of A1, Earsdon)	David Maurice Dungait See Address at Plot 4/4a (in respect of drainage rights) John Dungait See Address at Plot 4/4a (in respect of drainage rights)
5	5/4a	Temporary possession and use of field and agricultural land (west of A1, Earsdon)	British Gas Limited See Address at Plot 1/4c (in respect of rights granted by a Deed dated 7 February 1990)
5	5/4c	All interests and rights in field, agricultural land and hedgerow (west of A1, Earsdon)	British Gas Limited See Address at Plot 1/4c (in respect of rights granted by a Deed dated 7 February 1990)
5	5/4d	Temporary possession and use of field, agricultural land and hedgerow (west of A1, Earsdon)	British Gas Limited See Address at Plot 1/4c (in respect of rights granted by a Deed dated 7 February 1990)

**A1 in Northumberland: Morpeth to Ellingham
Part A of the Scheme**

PART 3: Names and addresses of all those entitled to enjoy easements, or other private rights over land (including private rights of navigation over water) which it is proposed shall be extinguished, suspended or interfered with

Land Plans Sheet No.	Plot Ref	Description of Land	Name and Address
5	5/6a	Temporary possession and use of field and agricultural land (west of A1, Earsdon)	<p>British Gas Limited See Address at Plot 1/4c (in respect of rights granted by a Deed of Grant dated 30 January 1990)</p> <p>Gillian Jane Caldwell Earsdon Mill Earsdon NE61 3EQ Morpeth (in respect of rights reserved by a Conveyance dated 29 October 1986)</p> <p>Ian Michael David Caldwell Earsdon Mill Earsdon NE61 3EQ Morpeth (in respect of rights reserved by a Conveyance dated 29 October 1986)</p> <p>Unknown (in respect of rights reserved by a Deed of Gift dated 22 March 1990)</p>
5	5/7a	All interests and rights in field and agricultural land (west of A1, Earsdon)	<p>British Gas Limited See Address at Plot 1/4c (in respect of rights granted by Deeds dated 6 September 1989 and 2 August 1989)</p>
5	5/7b	Temporary possession and use of field, agricultural land and hedgerow (west of A1, Earsdon)	<p>British Gas Limited See Address at Plot 1/4c (in respect of rights granted by Deeds dated 6 September 1989 and 2 August 1989)</p> <p>Northern Powergrid Holdings Company See Address at Plot 1/1d (in respect of overhead electricity line)</p>

**A1 in Northumberland: Morpeth to Ellingham
Part A of the Scheme**

PART 3: Names and addresses of all those entitled to enjoy easements, or other private rights over land (including private rights of navigation over water) which it is proposed shall be extinguished, suspended or interfered with

Land Plans Sheet No.	Plot Ref	Description of Land	Name and Address
5	5/8a	All interests and rights in public highway (A1), verges and footway (Earsdon)	<p>Northumbrian Water Limited See Address at Plot 1/4a (in respect of underground water pipeline)</p> <p>Vodafone Limited See Address at Plot 1/1g (in respect of underground telecommunication cable)</p>
5	5/9a	Temporary possession and use of field, agricultural land and drain (east of A1, Earsdon)	<p>Christopher Stephen Reeves See Address at Plot 4/22a (in respect of rights granted by a Deed dated 21 July 2006 and in respect of rights granted by a Transfer dated 1 April 2011)</p> <p>Dennis George Dixon See Address at Plot 4/22a (in respect of drainage rights)</p> <p>Paula Jayne Reeves See Address at Plot 4/22a (in respect of rights granted by a Deed dated 21 July 2006 and in respect of rights granted by a Transfer dated 1 April 2011)</p>
5	5/10a	All interests and rights in public road (unnamed) and access splay (east of A1, Earsdon)	<p>Northumbrian Water Limited See Address at Plot 1/4a (in respect of underground water pipeline)</p>

**A1 in Northumberland: Morpeth to Ellingham
Part A of the Scheme**

PART 3: Names and addresses of all those entitled to enjoy easements, or other private rights over land (including private rights of navigation over water) which it is proposed shall be extinguished, suspended or interfered with

Land Plans Sheet No.	Plot Ref	Description of Land	Name and Address
6	6/1a	All interests and rights in public road (Causey Park Road) and verges (Causey Park)	<p>Northern Gas Networks Limited See Address at Plot 1/1d (in respect of underground gas pipeline)</p> <p>Northern Powergrid Holdings Company See Address at Plot 1/1d (in respect of overhead electricity line)</p> <p>Northumbrian Water Limited See Address at Plot 1/4a (in respect of underground water pipeline)</p> <p>Vodafone Limited See Address at Plot 1/1g (in respect of underground telecommunication cable)</p>

**A1 in Northumberland: Morpeth to Ellingham
Part A of the Scheme**

PART 3: Names and addresses of all those entitled to enjoy easements, or other private rights over land (including private rights of navigation over water) which it is proposed shall be extinguished, suspended or interfered with

Land Plans Sheet No.	Plot Ref	Description of Land	Name and Address
6	6/2a	All interests and rights in fields, agricultural land, shrubland, public footpath (no 423/013), drain and hedgerows (west of A1, Causey Park)	<p>British Gas Limited See Address at Plot 1/4c (in respect of rights granted by a Deed of Grant of Easement dated 26 October 1982)</p> <p>John Murray Hogg See Address at Plot 5/1c (in respect of drainage rights)</p> <p>National Grid Gas plc 1-3 The Strand EC2Y 5EH London (in respect of underground gas pipeline)</p> <p>Northern Gas Networks Limited See Address at Plot 1/1d (in respect of underground gas pipeline)</p> <p>Northern Powergrid Holdings Company See Address at Plot 1/1d (in respect of overhead electricity line)</p> <p>Northumbrian Water Limited See Address at Plot 1/4a (in respect of underground water pipeline)</p> <p>Vodafone Limited See Address at Plot 1/1g (in respect of underground telecommunication cable)</p>

**A1 in Northumberland: Morpeth to Ellingham
Part A of the Scheme**

PART 3: Names and addresses of all those entitled to enjoy easements, or other private rights over land (including private rights of navigation over water) which it is proposed shall be extinguished, suspended or interfered with

Land Plans Sheet No.	Plot Ref	Description of Land	Name and Address
6	6/2b	Acquisition of rights over field, agricultural land, shrubland, public footpath (no 423/013), hedgerows and drain (west of A1, Causey Park)	<p>British Gas Limited See Address at Plot 1/4c (in respect of rights granted by a Deed of Grant of Easement dated 26 October 1982)</p> <p>John Murray Hogg See Address at Plot 5/1c (in respect of drainage rights)</p> <p>National Grid Gas plc See Address at Plot 6/2a (in respect of underground gas pipeline)</p> <p>Northern Powergrid Holdings Company See Address at Plot 1/1d (in respect of overhead electricity line)</p> <p>Northumbrian Water Limited See Address at Plot 1/4a (in respect of underground water pipeline)</p>
6	6/2c	Acquisition of rights over field, agricultural land, private access track, shrubland and drains (north of Causey Park Road, Causey Park)	<p>John Murray Hogg See Address at Plot 5/1c (in respect of drainage rights)</p> <p>Northern Powergrid Holdings Company See Address at Plot 1/1d (in respect of overhead electricity line)</p>

**A1 in Northumberland: Morpeth to Ellingham
Part A of the Scheme**

PART 3: Names and addresses of all those entitled to enjoy easements, or other private rights over land (including private rights of navigation over water) which it is proposed shall be extinguished, suspended or interfered with

Land Plans Sheet No.	Plot Ref	Description of Land	Name and Address
6	6/2d	Temporary possession and use of private access track, field, agricultural land, public footpath (no 423/013), shrubland, drain and hedgerow (west of A1, Causey Park)	<p>British Gas Limited See Address at Plot 1/4c (in respect of rights granted by a Deed of Grant of Easement dated 26 October 1982)</p> <p>John Murray Hogg See Address at Plot 5/1c (in respect of drainage rights)</p> <p>National Grid Gas plc See Address at Plot 6/2a (in respect of underground gas pipeline)</p> <p>Northern Powergrid Holdings Company See Address at Plot 1/1d (in respect of overhead electricity line)</p>
6	6/2e	All interests and rights in field, agricultural land, hedgerow and private access track (west of A1, Causey Park)	<p>John Murray Hogg See Address at Plot 5/1c (in respect of drainage rights)</p> <p>Northern Gas Networks Limited See Address at Plot 1/1d (in respect of underground gas pipeline)</p> <p>Northern Powergrid Holdings Company See Address at Plot 1/1d (in respect of a Wayleave Agreement dated 4 January 1999)</p> <p>Northern Powergrid Holdings Company See Address at Plot 1/1d (in respect of overhead electricity line)</p> <p>Virgin Media See Address at Plot 1/1b (in respect of underground telecommunication cable)</p>

A1 in Northumberland: Morpeth to Ellingham

Part A of the Scheme

PART 3: Names and addresses of all those entitled to enjoy easements, or other private rights over land (including private rights of navigation over water) which it is proposed shall be extinguished, suspended or interfered with

Land Plans Sheet No.	Plot Ref	Description of Land	Name and Address
6	6/2f	Temporary possession and use of woodland (west of A1, Causey Park)	Northern Powergrid Holdings Company See Address at Plot 1/1d (in respect of a Wayleave Agreement dated 4 January 1999)
6	6/2g	Temporary possession and use of field and agricultural land (west of A1, Causey Park)	Northern Powergrid Holdings Company See Address at Plot 1/1d (in respect of a Wayleave Agreement dated 4 January 1999) Northern Powergrid Holdings Company See Address at Plot 1/1d (in respect of overhead electricity line)
6	6/2h	Temporary possession and use of field, agricultural land and agricultural building (west of A1, Causey Park)	Northumbrian Water Limited See Address at Plot 1/4a (in respect of underground water pipeline)
6	6/2j	Temporary possession and use of field and agricultural land (west of A1, Causey Park)	John Murray Hogg See Address at Plot 5/1c (in respect of drainage rights) Northern Powergrid Holdings Company See Address at Plot 1/1d (in respect of overhead electricity line) Virgin Media See Address at Plot 1/1b (in respect of underground telecommunication cable)

**A1 in Northumberland: Morpeth to Ellingham
Part A of the Scheme**

PART 3: Names and addresses of all those entitled to enjoy easements, or other private rights over land (including private rights of navigation over water) which it is proposed shall be extinguished, suspended or interfered with

Land Plans Sheet No.	Plot Ref	Description of Land	Name and Address
6	6/2k	Acquisition of rights over field and agricultural land (west of A1, Causey Park)	<p>Northern Powergrid Holdings Company See Address at Plot 1/1d (in respect of a Wayleave Agreement dated 4 January 1999)</p> <p>Northern Powergrid Holdings Company See Address at Plot 1/1d (in respect of overhead electricity line)</p> <p>Virgin Media See Address at Plot 1/1b (in respect of underground telecommunication cable)</p>
6	6/2m	Temporary possession and use of field and agricultural land (west of A1, Causey Park)	<p>Northern Powergrid Holdings Company See Address at Plot 1/1d (in respect of overhead electricity line)</p> <p>Virgin Media See Address at Plot 1/1b (in respect of underground telecommunication cable)</p>
6	6/2n	Acquisition of rights over field and agricultural land (west of A1, Causey Park)	<p>Northern Gas Networks Limited See Address at Plot 1/1d (in respect of underground gas pipeline)</p> <p>Northern Powergrid Holdings Company See Address at Plot 1/1d (in respect of a Wayleave Agreement dated 4 January 1999)</p> <p>Northern Powergrid Holdings Company See Address at Plot 1/1d (in respect of overhead electricity line)</p>

**A1 in Northumberland: Morpeth to Ellingham
Part A of the Scheme**

PART 3: Names and addresses of all those entitled to enjoy easements, or other private rights over land (including private rights of navigation over water) which it is proposed shall be extinguished, suspended or interfered with

Land Plans Sheet No.	Plot Ref	Description of Land	Name and Address
6	6/2o	Acquisition of rights over field, agricultural land, public footpath (no 423/013) and drain (west of A1, Causey Park)	<p>British Gas Limited See Address at Plot 1/4c (in respect of rights granted by a Deed of Grant of Easement dated 26 October 1982)</p> <p>John Murray Hogg See Address at Plot 5/1c (in respect of drainage rights)</p> <p>National Grid Gas plc See Address at Plot 6/2a (in respect of underground gas pipeline)</p>
6	6/2p	Temporary possession and use of field and agricultural land (west of A1, Causey Park)	<p>British Gas Limited See Address at Plot 1/4c (in respect of rights granted by a Deed of Grant of Easement dated 26 October 1982)</p> <p>National Grid Gas plc See Address at Plot 6/2a (in respect of underground gas pipeline)</p> <p>Northern Gas Networks Limited See Address at Plot 1/1d (in respect of underground gas pipeline)</p> <p>Northumbrian Water Limited See Address at Plot 1/4a (in respect of underground water pipeline)</p>

**A1 in Northumberland: Morpeth to Ellingham
Part A of the Scheme**

PART 3: Names and addresses of all those entitled to enjoy easements, or other private rights over land (including private rights of navigation over water) which it is proposed shall be extinguished, suspended or interfered with

Land Plans Sheet No.	Plot Ref	Description of Land	Name and Address
6	6/2q	Temporary possession and use of woodland, public footpath (no 423/013) and drain (west of A1, Causey Park)	<p>British Gas Limited See Address at Plot 1/4c (in respect of rights granted by a Deed of Grant of Easement dated 26 October 1982)</p> <p>John Murray Hogg See Address at Plot 5/1c (in respect of drainage rights)</p> <p>Northern Gas Networks Limited See Address at Plot 1/1d (in respect of underground gas pipeline)</p>
6	6/2r	Acquisition of rights over field, agricultural land and shrubland (west of A1, Causey Park)	<p>British Gas Limited See Address at Plot 1/4c (in respect of rights granted by a Deed of Grant of Easement dated 26 October 1982)</p> <p>National Grid Gas plc See Address at Plot 6/2a (in respect of underground gas pipeline)</p> <p>Northern Gas Networks Limited See Address at Plot 1/1d (in respect of underground gas pipeline)</p>

**A1 in Northumberland: Morpeth to Ellingham
Part A of the Scheme**

PART 3: Names and addresses of all those entitled to enjoy easements, or other private rights over land (including private rights of navigation over water) which it is proposed shall be extinguished, suspended or interfered with

Land Plans Sheet No.	Plot Ref	Description of Land	Name and Address
6	6/2s	Temporary possession and use of field, agricultural land and woodland (west of A1, Causey Park)	<p>British Gas Limited See Address at Plot 1/4c (in respect of rights granted by a Deed of Grant of Easement dated 26 October 1982)</p> <p>National Grid Gas plc See Address at Plot 6/2a (in respect of underground gas pipeline)</p> <p>Northern Gas Networks Limited See Address at Plot 1/1d (in respect of underground gas pipeline)</p> <p>Northumbrian Water Limited See Address at Plot 1/4a (in respect of underground water pipeline)</p> <p>Vodafone Limited See Address at Plot 1/1g (in respect of underground telecommunication cable)</p>
6	6/3a	All interests and rights in field, agricultural land and hedgerow (west of The Oak Inn, Causey Park)	<p>British Gas Limited See Address at Plot 1/4c (in respect of rights granted by Deeds dated 6 September 1989 and 2 August 1989)</p> <p>Northern Gas Networks Limited See Address at Plot 1/1d (in respect of underground gas pipeline)</p> <p>Northern Powergrid Holdings Company See Address at Plot 1/1d (in respect of overhead electricity line)</p>

A1 in Northumberland: Morpeth to Ellingham

Part A of the Scheme

PART 3: Names and addresses of all those entitled to enjoy easements, or other private rights over land (including private rights of navigation over water) which it is proposed shall be extinguished, suspended or interfered with

Land Plans Sheet No.	Plot Ref	Description of Land	Name and Address
6	6/3b	Acquisition of rights over field and agricultural land (west of A1, Causey Park)	<p>British Gas Limited See Address at Plot 1/4c (in respect of rights granted by Deeds dated 6 September 1989 and 2 August 1989)</p> <p>Northern Gas Networks Limited See Address at Plot 1/1d (in respect of underground gas pipeline)</p> <p>Northern Powergrid Holdings Company See Address at Plot 1/1d (in respect of overhead electricity line)</p>
6	6/3c	Temporary possession and use of field, agricultural land and drain (west of A1, Causey Park)	<p>British Gas Limited See Address at Plot 1/4c (in respect of rights granted by Deeds dated 6 September 1989 and 2 August 1989)</p> <p>Northern Gas Networks Limited See Address at Plot 1/1d (in respect of underground gas pipeline)</p> <p>Northern Powergrid Holdings Company See Address at Plot 1/1d (in respect of overhead electricity line)</p>
6	6/3d	Temporary possession and use of field and agricultural land (west of A1, Causey Park)	<p>British Gas Limited See Address at Plot 1/4c (in respect of rights granted by Deeds dated 6 September 1989 and 2 August 1989)</p>
6	6/4a	All interests and rights in river (Earsdon Burn), bed and banks thereof and woodland (west of A1, Causey Park)	<p>Northern Gas Networks Limited See Address at Plot 1/1d (in respect of underground gas pipeline)</p>

**A1 in Northumberland: Morpeth to Ellingham
Part A of the Scheme**

PART 3: Names and addresses of all those entitled to enjoy easements, or other private rights over land (including private rights of navigation over water) which it is proposed shall be extinguished, suspended or interfered with

Land Plans Sheet No.	Plot Ref	Description of Land	Name and Address
6	6/5a	All interests and rights in public road (unnamed) and verges (west of A1, Causey Park)	<p>Northern Gas Networks Limited See Address at Plot 1/1d (in respect of underground gas pipeline)</p> <p>Northern Powergrid Holdings Company See Address at Plot 1/1d (in respect of overhead electricity line)</p> <p>Northumbrian Water Limited See Address at Plot 1/4a (in respect of underground water pipeline)</p> <p>Vodafone Limited See Address at Plot 1/1g (in respect of underground telecommunication cable)</p>

**A1 in Northumberland: Morpeth to Ellingham
Part A of the Scheme**

PART 3: Names and addresses of all those entitled to enjoy easements, or other private rights over land (including private rights of navigation over water) which it is proposed shall be extinguished, suspended or interfered with

Land Plans Sheet No.	Plot Ref	Description of Land	Name and Address
6	6/5b	All interests and rights in public road (unnamed) and verges (west of A1, Causey Park)	<p>Northern Gas Networks Limited See Address at Plot 1/1d (in respect of underground gas pipeline)</p> <p>Northern Powergrid Holdings Company See Address at Plot 1/1d (in respect of overhead electricity line)</p> <p>Northumbrian Water Limited See Address at Plot 1/4a (in respect of underground water pipeline)</p> <p>Openreach Limited Kelvin House 123 Judd Street WC1H 9NP London (in respect of overhead telecommunication line)</p> <p>Vodafone Limited See Address at Plot 1/1g (in respect of underground telecommunication cable)</p>

A1 in Northumberland: Morpeth to Ellingham

Part A of the Scheme

PART 3: Names and addresses of all those entitled to enjoy easements, or other private rights over land (including private rights of navigation over water) which it is proposed shall be extinguished, suspended or interfered with

Land Plans Sheet No.	Plot Ref	Description of Land	Name and Address
6	6/9a	All interests and rights in public highway (A1) and verges (Causey Park)	<p>National Grid Gas plc See Address at Plot 6/2a (in respect of underground gas pipeline)</p> <p>Northern Gas Networks Limited See Address at Plot 1/1d (in respect of underground gas pipeline)</p> <p>Northumbrian Water Limited See Address at Plot 1/4a (in respect of underground water pipeline)</p> <p>Vodafone Limited See Address at Plot 1/1g (in respect of underground telecommunication cable)</p>
6	6/9b	Temporary possession and use of woodland (east of A1, Causey Park)	<p>Northumbrian Water Limited See Address at Plot 1/4a (in respect of underground water pipeline)</p>
6	6/11a	Temporary possession and use of woodland and river (Earsdon Burn), bed and banks thereof (east of A1, Causey Park)	<p>William Younger Ryle South Acton Farm Felton NE65 9NS Morpeth (in respect of rights reserved by a Deed dated 14 March 1990)</p>
6	6/12a	Temporary possession and use of woodland and public footpath (no 423/008) (east of A1, Causey Park)	<p>Northumbrian Water Limited See Address at Plot 1/4a (in respect of underground water pipeline)</p>

A1 in Northumberland: Morpeth to Ellingham

Part A of the Scheme

PART 3: Names and addresses of all those entitled to enjoy easements, or other private rights over land (including private rights of navigation over water) which it is proposed shall be extinguished, suspended or interfered with

Land Plans Sheet No.	Plot Ref	Description of Land	Name and Address
6	6/13a	All interests and rights in public road (unnamed) and verges (Causey Park)	Northumbrian Water Limited See Address at Plot 1/4a (in respect of underground water pipeline)
7	7/1a	Temporary possession and use of private recreational ground, shrubland, woodland and drain (Burgham Park Golf and Leisure Club, Eshott)	<p>Barkel Developments Limited The Farmhouse Burgham Park Felton NE65 9QP Morpeth (in respect of rights granted by a Deed dated 28 September 2000)</p> <p>British Rail Pension Trustee Company Limited 7th Floor Exchange House 12 Exchange Square EC2A 2NY London (in respect of rights reserved by a Conveyance dated 10 February 1988)</p> <p>Burgham Park Golf Club Felton NE65 9QP Morpeth (in respect of rights granted by a Transfer dated 6 October 1993 and in respect of rights granted by a Deed dated 16 February 1999)</p> <p>Northumbrian Water Limited See Address at Plot 1/4a (in respect of rights granted by a Deed dated 12 March 1996)</p>

A1 in Northumberland: Morpeth to Ellingham

Part A of the Scheme

PART 3: Names and addresses of all those entitled to enjoy easements, or other private rights over land (including private rights of navigation over water) which it is proposed shall be extinguished, suspended or interfered with

Land Plans Sheet No.	Plot Ref	Description of Land	Name and Address
7	7/2a	All interests and rights in shrubland, pond, private access track and river (Longdike Burn), bed and banks thereof (west of A1, Eshott)	Barkel Developments Limited See Address at Plot 7/1a (in respect of drainage rights) Northern Powergrid Holdings Company See Address at Plot 1/1d (in respect of overhead electricity line) Vodafone Limited See Address at Plot 1/1g (in respect of underground telecommunication cable)
7	7/3a	All interests and rights in public road (Burgham Park Road), verges, woodland and river (Longdike Burn), bed and banks thereof (Causey Park)	Northern Powergrid Holdings Company See Address at Plot 1/1d (in respect of overhead electricity line) Vodafone Limited See Address at Plot 1/1g (in respect of underground telecommunication cable)
7	7/4a	Temporary possession and use of woodland (west of A1, Causey Park)	Unknown (in respect of rights reserved by a Conveyance dated 10 February 1988)
7	7/4b	All interests and rights in woodland (west of A1, Causey Park)	Unknown (in respect of rights reserved by a Conveyance dated 10 February 1988)

A1 in Northumberland: Morpeth to Ellingham

Part A of the Scheme

PART 3: Names and addresses of all those entitled to enjoy easements, or other private rights over land (including private rights of navigation over water) which it is proposed shall be extinguished, suspended or interfered with

Land Plans Sheet No.	Plot Ref	Description of Land	Name and Address
7	7/4c	Acquisition of rights over woodland and river (Longdike Burn), bed and banks thereof (west of A1, Causey Park)	Unknown (in respect of rights reserved by a Conveyance dated 10 February 1988)
7	7/4d	Temporary possession and use of woodland and river (Longdike Burn), bed and banks thereof (west of A1, Causey Park)	Unknown (in respect of rights reserved by a Conveyance dated 10 February 1988)
7	7/4e	Acquisition of rights over woodland (west of A1, Causey Park)	Unknown (in respect of rights reserved by a Conveyance dated 10 February 1988)
7	7/4f	Temporary possession and use of woodland and river (Longdike Burn), bed and banks thereof (west of A1, Causey Park)	Unknown (in respect of rights reserved by a Conveyance dated 10 February 1988)
7	7/4g	Temporary possession and use of woodland (west of A1, Causey Park)	Unknown (in respect of rights reserved by a Conveyance dated 10 February 1988)

A1 in Northumberland: Morpeth to Ellingham

Part A of the Scheme

PART 3: Names and addresses of all those entitled to enjoy easements, or other private rights over land (including private rights of navigation over water) which it is proposed shall be extinguished, suspended or interfered with

Land Plans Sheet No.	Plot Ref	Description of Land	Name and Address
7	7/5a	All interests and rights in public highway (A1) and verges (Causey Park)	<p>Northern Gas Networks Limited See Address at Plot 1/1d (in respect of underground gas pipeline)</p> <p>Northern Powergrid Holdings Company See Address at Plot 1/1d (in respect of overhead electricity line)</p> <p>Virgin Media See Address at Plot 1/1b (in respect of underground telecommunication cable)</p> <p>Vodafone Limited See Address at Plot 1/1g (in respect of underground telecommunication cable)</p>
7	7/5b	All interests and rights in verge and hedgerow (west of A1, Eshott)	<p>Vodafone Limited See Address at Plot 1/1g (in respect of underground telecommunication cable)</p>
7	7/6b	Acquisition of rights over private access track and verges (west of A1, Causey Park)	<p>Northern Powergrid Holdings Company See Address at Plot 1/1d (in respect of a Wayleave Agreement dated 4 January 1999)</p> <p>Northern Powergrid Holdings Company See Address at Plot 1/1d (in respect of overhead electricity line)</p>

A1 in Northumberland: Morpeth to Ellingham

Part A of the Scheme

PART 3: Names and addresses of all those entitled to enjoy easements, or other private rights over land (including private rights of navigation over water) which it is proposed shall be extinguished, suspended or interfered with

Land Plans Sheet No.	Plot Ref	Description of Land	Name and Address
7	7/6d	Acquisition of rights over field and agricultural land (east of A1, Causey Park)	<p>Northern Powergrid Holdings Company See Address at Plot 1/1d (in respect of a Wayleave Agreement dated 4 January 1999)</p> <p>Northern Powergrid Holdings Company See Address at Plot 1/1d (in respect of overhead electricity line)</p>
7	7/6e	Temporary possession and use of field, agricultural land, hedgerow and drains (west of A1, Causey Park)	<p>John Murray Hogg See Address at Plot 5/1c (in respect of drainage rights)</p> <p>Northern Powergrid Holdings Company See Address at Plot 1/1d (in respect of overhead electricity line)</p>
7	7/6f	All interests and rights in field, agricultural land, shrubland and drains (east of A1, Causey Park)	<p>John Murray Hogg See Address at Plot 5/1c (in respect of drainage rights)</p> <p>Northern Powergrid Holdings Company See Address at Plot 1/1d (in respect of overhead electricity line)</p> <p>Virgin Media See Address at Plot 1/1b (in respect of underground telecommunication cable)</p>
7	7/6g	Temporary possession and use of field, agricultural land and drain (west of A1, Causey Park)	<p>John Murray Hogg See Address at Plot 5/1c (in respect of drainage rights)</p> <p>Northern Powergrid Holdings Company See Address at Plot 1/1d (in respect of a Wayleave Agreement dated 4 January 1999)</p>

**A1 in Northumberland: Morpeth to Ellingham
Part A of the Scheme**

PART 3: Names and addresses of all those entitled to enjoy easements, or other private rights over land (including private rights of navigation over water) which it is proposed shall be extinguished, suspended or interfered with

Land Plans Sheet No.	Plot Ref	Description of Land	Name and Address
7	7/6h	Temporary possession and use of field, agricultural land and drains (west of A1, Causey Park)	John Murray Hogg See Address at Plot 5/1c (in respect of drainage rights)
7	7/6i	Acquisition of rights over field and agricultural land (west of A1, Causey Park)	John Murray Hogg See Address at Plot 5/1c (in respect of drainage rights) Northern Powergrid Holdings Company See Address at Plot 1/1d (in respect of a Wayleave Agreement dated 4 January 1999) Northern Powergrid Holdings Company See Address at Plot 1/1d (in respect of overhead electricity line)
7	7/6j	Temporary possession and use of field, agricultural land and hedgerow (west of A1, Causey Park)	Northern Powergrid Holdings Company See Address at Plot 1/1d (in respect of a Wayleave Agreement dated 4 January 1999)

**A1 in Northumberland: Morpeth to Ellingham
Part A of the Scheme**

PART 3: Names and addresses of all those entitled to enjoy easements, or other private rights over land (including private rights of navigation over water) which it is proposed shall be extinguished, suspended or interfered with

Land Plans Sheet No.	Plot Ref	Description of Land	Name and Address
7	7/6k	Acquisition of rights over field and agricultural land (west of A1, Causey Park)	<p>John Murray Hogg See Address at Plot 5/1c (in respect of drainage rights)</p> <p>Northern Powergrid Holdings Company See Address at Plot 1/1d (in respect of a Wayleave Agreement dated 4 January 1999)</p> <p>Northern Powergrid Holdings Company See Address at Plot 1/1d (in respect of overhead electricity line)</p> <p>Vodafone Limited See Address at Plot 1/1g (in respect of underground telecommunication cable)</p>
7	7/8a	All interests and rights in field, agricultural land, woodland and hedgerows (west of A1, Causey Park)	<p>British Gas Limited See Address at Plot 1/4c (in respect of rights granted by a Deed of Grant dated 1 March 1990)</p> <p>Northern Gas Networks Limited See Address at Plot 1/1d (in respect of underground gas pipeline)</p> <p>Northern Powergrid Holdings Company See Address at Plot 1/1d (in respect of overhead electricity line)</p> <p>Vodafone Limited See Address at Plot 1/1g (in respect of underground telecommunication cable)</p>

**A1 in Northumberland: Morpeth to Ellingham
Part A of the Scheme**

PART 3: Names and addresses of all those entitled to enjoy easements, or other private rights over land (including private rights of navigation over water) which it is proposed shall be extinguished, suspended or interfered with

Land Plans Sheet No.	Plot Ref	Description of Land	Name and Address
7	7/8b	Temporary possession and use of field, agricultural land, woodland and hedgerow (west of A1, Causey Park)	<p>British Gas Limited See Address at Plot 1/4c (in respect of rights granted by a Deed of Grant dated 1 March 1990)</p> <p>Northern Gas Networks Limited See Address at Plot 1/1d (in respect of underground gas pipeline)</p> <p>Northern Powergrid Holdings Company See Address at Plot 1/1d (in respect of overhead electricity line)</p>
7	7/8c	Acquisition of rights over field and agricultural land (west of A1, Causey Park)	<p>British Gas Limited See Address at Plot 1/4c (in respect of rights granted by a Deed of Grant dated 1 March 1990)</p> <p>Vodafone Limited See Address at Plot 1/1g (in respect of underground telecommunication cable)</p>
7	7/8d	Acquisition of rights over field, agricultural land and hedgerows (west of A1, Causey Park)	<p>British Gas Limited See Address at Plot 1/4c (in respect of rights granted by a Deed of Grant dated 1 March 1990)</p> <p>Northern Gas Networks Limited See Address at Plot 1/1d (in respect of underground gas pipeline)</p> <p>Northern Powergrid Holdings Company See Address at Plot 1/1d (in respect of underground electricity cable)</p>

A1 in Northumberland: Morpeth to Ellingham

Part A of the Scheme

PART 3: Names and addresses of all those entitled to enjoy easements, or other private rights over land (including private rights of navigation over water) which it is proposed shall be extinguished, suspended or interfered with

Land Plans Sheet No.	Plot Ref	Description of Land	Name and Address
7	7/8e	Temporary possession and use of field, agricultural land and hedgerow (west of A1, Causey Park)	British Gas Limited See Address at Plot 1/4c (in respect of rights granted by a Deed of Grant dated 1 March 1990) Vodafone Limited See Address at Plot 1/1g (in respect of underground telecommunication cable)
7	7/8f	Temporary possession and use of field, agricultural land and hedgerows (west of A1, Causey Park)	British Gas Limited See Address at Plot 1/4c (in respect of rights granted by a Deed of Grant dated 1 March 1990)
7	7/8h	Acquisition of rights over field, agricultural land, verge and private access track (west of A1, Causey Park)	Northern Powergrid Holdings Company See Address at Plot 1/1d (in respect of overhead electricity line)
7	7/9a	Temporary possession and use of woodland and pond (east of A1, Causey Park)	Unknown (in respect of rights granted by a Conveyance dated 4 September 1992) Unknown (in respect of rights reserved by a Conveyance dated 21 July 1980)
8	8/1b	All interests and rights in field, agricultural land, verge and hedgerow (west of A1, Eshott)	Northern Gas Networks Limited See Address at Plot 1/1d (in respect of underground gas pipeline) Northern Powergrid Holdings Company See Address at Plot 1/1d (in respect of overhead electricity line)

**A1 in Northumberland: Morpeth to Ellingham
Part A of the Scheme**

PART 3: Names and addresses of all those entitled to enjoy easements, or other private rights over land (including private rights of navigation over water) which it is proposed shall be extinguished, suspended or interfered with

Land Plans Sheet No.	Plot Ref	Description of Land	Name and Address
8	8/2c	All interests and rights in public road (unnamed) and verge (west of A1, Eshott)	<p>Northern Gas Networks Limited See Address at Plot 1/1d (in respect of underground gas pipeline)</p> <p>Northern Powergrid Holdings Company See Address at Plot 1/1d (in respect of overhead electricity line)</p> <p>Virgin Media See Address at Plot 1/1b (in respect of underground telecommunication cable)</p>
8	8/4a	Temporary possession and use of field and agricultural land (west of A1, Eshott)	<p>Northern Gas Networks Limited See Address at Plot 1/1d (in respect of rights granted by a Deed of Grant dated 24 May 1989)</p> <p>Northern Gas Networks Limited See Address at Plot 1/1d (in respect of underground gas pipeline)</p> <p>Northern Powergrid Holdings Company See Address at Plot 1/1d (in respect of overhead electricity line)</p> <p>Unknown (in respect of rights reserved by a Transfer dated 12 March 1998)</p>

**A1 in Northumberland: Morpeth to Ellingham
Part A of the Scheme**

PART 3: Names and addresses of all those entitled to enjoy easements, or other private rights over land (including private rights of navigation over water) which it is proposed shall be extinguished, suspended or interfered with

Land Plans Sheet No.	Plot Ref	Description of Land	Name and Address
8	8/4b	All interests and rights in field and agricultural land (west of A1, Eshott)	<p>Northern Gas Networks Limited See Address at Plot 1/1d (in respect of rights granted by a Deed of Grant dated 24 May 1989)</p> <p>Northern Gas Networks Limited See Address at Plot 1/1d (in respect of underground gas pipeline)</p> <p>Northern Powergrid Holdings Company See Address at Plot 1/1d (in respect of overhead electricity line)</p> <p>Unknown (in respect of rights reserved by a Transfer dated 12 March 1998)</p> <p>Virgin Media See Address at Plot 1/1b (in respect of underground telecommunication cable)</p>
8	8/5a	All interests and rights in public road (A1), verges and public footpath (no 422/011) (Eshott)	<p>Northern Gas Networks Limited See Address at Plot 1/1d (in respect of underground gas pipeline)</p> <p>Northern Powergrid Holdings Company See Address at Plot 1/1d (in respect of overhead electricity line)</p> <p>Virgin Media See Address at Plot 1/1b (in respect of underground telecommunication cable)</p> <p>Vodafone Limited See Address at Plot 1/1g (in respect of underground telecommunication cable)</p>

A1 in Northumberland: Morpeth to Ellingham
Part A of the Scheme

PART 3: Names and addresses of all those entitled to enjoy easements, or other private rights over land (including private rights of navigation over water) which it is proposed shall be extinguished, suspended or interfered with

Land Plans Sheet No.	Plot Ref	Description of Land	Name and Address
8	8/5b	All interests and rights in verge, shrubland and hedgerow (east of A1, Eshott)	Virgin Media See Address at Plot 1/1b (in respect of underground telecommunication cable)

**A1 in Northumberland: Morpeth to Ellingham
Part A of the Scheme**

PART 3: Names and addresses of all those entitled to enjoy easements, or other private rights over land (including private rights of navigation over water) which it is proposed shall be extinguished, suspended or interfered with

Land Plans Sheet No.	Plot Ref	Description of Land	Name and Address
8	8/6a	Temporary possession and use of woodland and access track (west of A1, Eshott)	<p>British Gas Limited See Address at Plot 1/4c (in respect of rights granted by a Deed of Easement dated 16 September 1991 and in respect of rights granted by a Conveyance dated 16 September 1991)</p> <p>David John Dale Blackwood Hall Felton NE65 9QW Morpeth (in respect of rights of access)</p> <p>Jacqueline Ann Dale Blackwood Hall Felton NE65 9QW Morpeth (in respect of rights of access)</p> <p>James David Dale Blackwood Hall Felton NE65 9QW Morpeth (in respect of rights of access)</p> <p>Northern Gas Networks Limited See Address at Plot 1/1d (in respect of underground gas pipeline)</p> <p>Northern Powergrid Holdings Company See Address at Plot 1/1d (in respect of overhead electricity line)</p>

A1 in Northumberland: Morpeth to Ellingham

Part A of the Scheme

PART 3: Names and addresses of all those entitled to enjoy easements, or other private rights over land (including private rights of navigation over water) which it is proposed shall be extinguished, suspended or interfered with

Land Plans Sheet No.	Plot Ref	Description of Land	Name and Address
8	8/6b	All interests and rights in woodland and access track (west of A1, Eshott)	<p>British Gas Limited See Address at Plot 1/4c (in respect of rights granted by a Deed of Easement dated 16 September 1991 and in respect of rights granted by a Conveyance dated 16 September 1991)</p> <p>David John Dale See Address at Plot 8/6a (in respect of rights of access)</p> <p>Jacqueline Ann Dale See Address at Plot 8/6a (in respect of rights of access)</p> <p>James David Dale See Address at Plot 8/6a (in respect of rights of access)</p> <p>Northern Gas Networks Limited See Address at Plot 1/1d (in respect of underground gas pipeline)</p> <p>Northern Powergrid Holdings Company See Address at Plot 1/1d (in respect of overhead electricity line)</p>

**A1 in Northumberland: Morpeth to Ellingham
Part A of the Scheme**

PART 3: Names and addresses of all those entitled to enjoy easements, or other private rights over land (including private rights of navigation over water) which it is proposed shall be extinguished, suspended or interfered with

Land Plans Sheet No.	Plot Ref	Description of Land	Name and Address
8	8/7a	All interests and rights in field, agricultural land and access track (east of A1, Eshott)	<p>Sky UK Limited 6 Centaurs Business Centre Grant Way TW7 5QD Isleworth (in respect of underground telecommunication cable)</p> <p>Susan Clarehugh 1 Bockenfield Cottages Felton NE65 9QJ Morpeth (in respect of rights reserved by a Deed of Grant dated 5 June 1996)</p> <p>Virgin Media See Address at Plot 1/1b (in respect of underground telecommunication cable)</p>
8	8/7b	Temporary possession and use of field, agricultural land and access track (east of A1, Eshott)	<p>Susan Clarehugh See Address at Plot 8/7a (in respect of rights reserved by a Deed of Grant dated 5 June 1996)</p>

**A1 in Northumberland: Morpeth to Ellingham
Part A of the Scheme**

PART 3: Names and addresses of all those entitled to enjoy easements, or other private rights over land (including private rights of navigation over water) which it is proposed shall be extinguished, suspended or interfered with

Land Plans Sheet No.	Plot Ref	Description of Land	Name and Address
8	8/8a	All interests and rights in woodland (east of A1, Eshott)	<p>Alison June Hamlin 10 Chapel Lane East Huntspill TA9 3NQ Highbridge (in respect of rights reserved by a Conveyance dated 29 July 1993)</p> <p>Clive Scott Tuck Afrikalaan 41 Netherlands (in respect of rights reserved by a Conveyance dated 29 July 1993)</p> <p>Lisa Hamlin The Arches Bockenfield Felton NE65 9QJ Morpeth (in respect of rights reserved by a Conveyance dated 29 July 1993)</p> <p>Sky UK Limited See Address at Plot 8/7a (in respect of underground telecommunication cable)</p> <p>Unknown (in respect of rights granted by a Conveyance dated 21 July 1980)</p> <p>Virgin Media See Address at Plot 1/1b (in respect of underground telecommunication cable)</p>

**A1 in Northumberland: Morpeth to Ellingham
Part A of the Scheme**

PART 3: Names and addresses of all those entitled to enjoy easements, or other private rights over land (including private rights of navigation over water) which it is proposed shall be extinguished, suspended or interfered with

Land Plans Sheet No.	Plot Ref	Description of Land	Name and Address
8	8/8b	Temporary possession and use of woodland (east of A1, Eshott)	<p>Alison June Hamlin See Address at Plot 8/8a (in respect of rights reserved by a Conveyance dated 29 July 1993)</p> <p>Bryony Gail Trafford 2 Bockenfield Cottages Felton NE65 9QJ Morpeth (in respect of rights reserved by a Deed of Grant dated 5 July 1999)</p> <p>Clive Scott Tuck See Address at Plot 8/8a (in respect of rights reserved by a Conveyance dated 29 July 1993)</p> <p>Lisa Hamlin See Address at Plot 8/8a (in respect of rights reserved by a Conveyance dated 29 July 1993)</p> <p>Unknown (in respect of rights granted by a Conveyance dated 21 July 1980)</p>

**A1 in Northumberland: Morpeth to Ellingham
Part A of the Scheme**

PART 3: Names and addresses of all those entitled to enjoy easements, or other private rights over land (including private rights of navigation over water) which it is proposed shall be extinguished, suspended or interfered with

Land Plans Sheet No.	Plot Ref	Description of Land	Name and Address
8	8/8c	Acquisition of rights over woodland and burial ground (east of A1, Eshott)	<p>Alison June Hamlin See Address at Plot 8/8a (in respect of rights reserved by a Conveyance dated 29 July 1993)</p> <p>Bryony Gail Trafford See Address at Plot 8/8b (in respect of rights reserved by a Deed of Grant dated 5 July 1999)</p> <p>Clive Scott Tuck See Address at Plot 8/8a (in respect of rights reserved by a Conveyance dated 29 July 1993)</p> <p>Lisa Hamlin See Address at Plot 8/8a (in respect of rights reserved by a Conveyance dated 29 July 1993)</p> <p>Unknown (in respect of rights granted by a Conveyance dated 21 July 1980)</p>

**A1 in Northumberland: Morpeth to Ellingham
Part A of the Scheme**

PART 3: Names and addresses of all those entitled to enjoy easements, or other private rights over land (including private rights of navigation over water) which it is proposed shall be extinguished, suspended or interfered with

Land Plans Sheet No.	Plot Ref	Description of Land	Name and Address
8	8/8d	Temporary possession and use of woodland, shrubland and burial ground (east of A1, Eshott)	<p>Alison June Hamlin See Address at Plot 8/8a (in respect of rights reserved by a Conveyance dated 29 July 1993)</p> <p>Bryony Gail Trafford See Address at Plot 8/8b (in respect of rights reserved by a Deed of Grant dated 5 July 1999)</p> <p>Clive Scott Tuck See Address at Plot 8/8a (in respect of rights reserved by a Conveyance dated 29 July 1993)</p> <p>Lisa Hamlin See Address at Plot 8/8a (in respect of rights reserved by a Conveyance dated 29 July 1993)</p> <p>Sky UK Limited See Address at Plot 8/7a (in respect of underground telecommunication cable)</p> <p>Unknown (in respect of rights granted by a Conveyance dated 21 July 1980)</p>
8	8/9c	All interests and rights in field, agricultural land, public footpath (no 422/011) and river (Longdike Burn), bed and banks thereof (west of A1, Eshott)	<p>Virgin Media See Address at Plot 1/1b (in respect of underground telecommunication cable)</p> <p>Vodafone Limited See Address at Plot 1/1g (in respect of underground telecommunication cable)</p>
8	8/10a	All interests and rights in public road (unnamed), grassland and shrubland (east of A1, Eshott)	<p>Virgin Media See Address at Plot 1/1b (in respect of underground telecommunication cable)</p>

**A1 in Northumberland: Morpeth to Ellingham
Part A of the Scheme**

PART 3: Names and addresses of all those entitled to enjoy easements, or other private rights over land (including private rights of navigation over water) which it is proposed shall be extinguished, suspended or interfered with

Land Plans Sheet No.	Plot Ref	Description of Land	Name and Address
8	8/13a	Temporary possession and use of woodland and shrubland (Burgham Park Golf Club, Eshott)	<p>British Rail Pension Trustee Company Limited See Address at Plot 7/1a (in respect of rights reserved by a Conveyance dated 10 February 1988)</p> <p>Burgham Park Golf Club See Address at Plot 7/1a (in respect of rights granted by a Transfer dated 6 October 1993 and in respect of rights granted by a Deed dated 16 February 1999)</p>
8	8/14a	All interests and rights in shrubland, river (Longdike Burn), bed and banks thereof and drain (west of A1, Eshott)	<p>Barkel Developments Limited See Address at Plot 7/1a (in respect of drainage rights)</p> <p>Burgham Park Properties Limited Temple Chambers Douro Terrace SR2 7DX Sunderland (in respect of drainage rights)</p> <p>Northern Powergrid Holdings Company See Address at Plot 1/1d (in respect of overhead electricity line)</p> <p>Vodafone Limited See Address at Plot 1/1g (in respect of underground telecommunication cable)</p>

**A1 in Northumberland: Morpeth to Ellingham
Part A of the Scheme**

PART 3: Names and addresses of all those entitled to enjoy easements, or other private rights over land (including private rights of navigation over water) which it is proposed shall be extinguished, suspended or interfered with

Land Plans Sheet No.	Plot Ref	Description of Land	Name and Address
8	8/15a	Temporary possession and use of field, agricultural land and drain (west of A1, Eshott)	Isabella Holdings Limited Swallow House Parsons Road NE37 1EZ Washington (in respect of drainage rights) Unknown (in respect of rights reserved by a Transfer dated 6 October 1993)
8	8/15b	Acquisition of rights over field, agricultural land and drain (west of A1, Eshott)	Isabella Holdings Limited See Address at Plot 8/15a (in respect of drainage rights) Unknown (in respect of rights reserved by a Transfer dated 6 October 1993)
8	8/15c	All interests and rights in field, agricultural land, woodland and river (Longdike Burn), bed and banks thereof (west of A1, Eshott)	Unknown (in respect of rights reserved by a Transfer dated 6 October 1993)

**A1 in Northumberland: Morpeth to Ellingham
Part A of the Scheme**

PART 3: Names and addresses of all those entitled to enjoy easements, or other private rights over land (including private rights of navigation over water) which it is proposed shall be extinguished, suspended or interfered with

Land Plans Sheet No.	Plot Ref	Description of Land	Name and Address
8	8/16a	Acquisition of rights over river (Longdike Burn), bed and banks thereof and shrubland (Bockenfield Holiday Park, Eshott)	<p>John Stephen Hogg Causey Park Farm Causey Park NE61 3EP Morpeth (in respect of rights granted by a Conveyance dated 18 November 1992)</p> <p>Peter Maxwell Hogg Causey Park Farm NE61 3EP Morpeth (in respect of rights granted by a Conveyance dated 18 November 1992)</p> <p>William Younger Ryle See Address at Plot 6/11a (in respect of rights granted by a Conveyance dated 18 August 1992)</p>

**A1 in Northumberland: Morpeth to Ellingham
Part A of the Scheme**

PART 3: Names and addresses of all those entitled to enjoy easements, or other private rights over land (including private rights of navigation over water) which it is proposed shall be extinguished, suspended or interfered with

Land Plans Sheet No.	Plot Ref	Description of Land	Name and Address
9	9/1a	Temporary possession and use of field, agricultural land and hedgerow (west of A1, Eshott)	<p>Glen Christopher McVeigh 1 West Moor Farm Cottages Felton NE65 9QE Morpeth (in respect of rights reserved by a Transfer dated 12 March 1998)</p> <p>Julie Elizabeth McVeigh 1 West Moor Farm Cottages Felton NE65 9QE Morpeth (in respect of rights reserved by a Transfer dated 12 March 1998)</p> <p>Northern Gas Networks Limited See Address at Plot 1/1d (in respect of rights granted by a Deed of Grant dated 24 May 1989)</p> <p>Northern Powergrid Holdings Company See Address at Plot 1/1d (in respect of overhead electricity line)</p>

**A1 in Northumberland: Morpeth to Ellingham
Part A of the Scheme**

PART 3: Names and addresses of all those entitled to enjoy easements, or other private rights over land (including private rights of navigation over water) which it is proposed shall be extinguished, suspended or interfered with

Land Plans Sheet No.	Plot Ref	Description of Land	Name and Address
9	9/1b	All interests and rights in field, agricultural land, public footpath (no 422/002) and hedgerow (west of A1, Eshott)	<p>Glen Christopher McVeigh See Address at Plot 9/1a (in respect of rights reserved by a Transfer dated 12 March 1998)</p> <p>Julie Elizabeth McVeigh See Address at Plot 9/1a (in respect of rights reserved by a Transfer dated 12 March 1998)</p> <p>Northern Gas Networks Limited See Address at Plot 1/1d (in respect of rights granted by a Deed of Grant dated 24 May 1989)</p> <p>Northern Powergrid Holdings Company See Address at Plot 1/1d (in respect of overhead electricity line)</p>
9	9/1bb	All interests and rights in field, agricultural land, public footpath (no 422/002) and hedgerow (west of A1, Eshott)	<p>Glen Christopher McVeigh See Address at Plot 9/1a (in respect of rights reserved by a Transfer dated 12 March 1998)</p> <p>Julie Elizabeth McVeigh See Address at Plot 9/1a (in respect of rights reserved by a Transfer dated 12 March 1998)</p> <p>Northern Gas Networks Limited See Address at Plot 1/1d (in respect of rights granted by a Deed of Grant dated 24 May 1989)</p> <p>Northern Powergrid Holdings Company See Address at Plot 1/1d (in respect of overhead electricity line)</p>

**A1 in Northumberland: Morpeth to Ellingham
Part A of the Scheme**

PART 3: Names and addresses of all those entitled to enjoy easements, or other private rights over land (including private rights of navigation over water) which it is proposed shall be extinguished, suspended or interfered with

Land Plans Sheet No.	Plot Ref	Description of Land	Name and Address
9	9/1c	Temporary possession and use of field, agricultural land, hedgerow and drain (east of A1, Eshott)	<p>Glen Christopher McVeigh See Address at Plot 9/1a (in respect of rights reserved by a Transfer dated 12 March 1998)</p> <p>Julie Elizabeth McVeigh See Address at Plot 9/1a (in respect of rights reserved by a Transfer dated 12 March 1998)</p> <p>Northern Gas Networks Limited See Address at Plot 1/1d (in respect of rights granted by a Deed of Grant dated 24 May 1989)</p> <p>Northern Powergrid Holdings Company See Address at Plot 1/1d (in respect of overhead electricity line)</p>
9	9/1d	Acquisition of rights over field, agricultural land and access track (west of A1, Eshott)	<p>Glen Christopher McVeigh See Address at Plot 9/1a (in respect of rights reserved by a Transfer dated 12 March 1998)</p> <p>Julie Elizabeth McVeigh See Address at Plot 9/1a (in respect of rights reserved by a Transfer dated 12 March 1998)</p> <p>Northern Gas Networks Limited See Address at Plot 1/1d (in respect of rights granted by a Deed of Grant dated 24 May 1989)</p> <p>Northern Powergrid Holdings Company See Address at Plot 1/1d (in respect of overhead electricity line)</p>

A1 in Northumberland: Morpeth to Ellingham

Part A of the Scheme

PART 3: Names and addresses of all those entitled to enjoy easements, or other private rights over land (including private rights of navigation over water) which it is proposed shall be extinguished, suspended or interfered with

Land Plans Sheet No.	Plot Ref	Description of Land	Name and Address
9	9/1e	Temporary possession and use of field and agricultural land (west of A1, Eshott)	<p>Glen Christopher McVeigh See Address at Plot 9/1a (in respect of rights reserved by a Transfer dated 12 March 1998)</p> <p>Julie Elizabeth McVeigh See Address at Plot 9/1a (in respect of rights reserved by a Transfer dated 12 March 1998)</p> <p>Northern Gas Networks Limited See Address at Plot 1/1d (in respect of rights granted by a Deed of Grant dated 24 May 1989)</p> <p>Northern Powergrid Holdings Company See Address at Plot 1/1d (in respect of overhead electricity line)</p>
9	9/1f	All interests and rights in field, agricultural land and hedgerow (west of A1, Eshott)	<p>Glen Christopher McVeigh See Address at Plot 9/1a (in respect of rights reserved by a Transfer dated 12 March 1998)</p> <p>Julie Elizabeth McVeigh See Address at Plot 9/1a (in respect of rights reserved by a Transfer dated 12 March 1998)</p> <p>Northern Gas Networks Limited See Address at Plot 1/1d (in respect of rights granted by a Deed of Grant dated 24 May 1989)</p> <p>Northern Gas Networks Limited See Address at Plot 1/1d (in respect of underground gas pipeline)</p> <p>Northern Powergrid Holdings Company See Address at Plot 1/1d (in respect of overhead electricity line)</p>

A1 in Northumberland: Morpeth to Ellingham

Part A of the Scheme

PART 3: Names and addresses of all those entitled to enjoy easements, or other private rights over land (including private rights of navigation over water) which it is proposed shall be extinguished, suspended or interfered with

Land Plans Sheet No.	Plot Ref	Description of Land	Name and Address
9	9/1g	Temporary possession and use of field and agricultural land (west of A1, Eshott)	<p>Glen Christopher McVeigh See Address at Plot 9/1a (in respect of rights reserved by a Transfer dated 12 March 1998)</p> <p>Julie Elizabeth McVeigh See Address at Plot 9/1a (in respect of rights reserved by a Transfer dated 12 March 1998)</p> <p>Northern Gas Networks Limited See Address at Plot 1/1d (in respect of rights granted by a Deed of Grant dated 24 May 1989)</p>
9	9/2a	Temporary possession and use of woodland and public footpath (no 422/002) (west of A1, West Thirston)	<p>Unknown (in respect of rights granted by a Conveyance dated 12 October 1971)</p>
9	9/2b	Temporary possession and use of woodland (west of A1, West Thirston)	<p>Highways England Company Limited See Address at Plot 1/6b (in respect of rights granted by a Transfer dated 31 March 2006)</p>
9	9/2c	Temporary possession and use of woodland (west of A1, West Thirston)	<p>Unknown (in respect of rights granted by a Conveyance dated 12 October 1971)</p>

A1 in Northumberland: Morpeth to Ellingham

Part A of the Scheme

PART 3: Names and addresses of all those entitled to enjoy easements, or other private rights over land (including private rights of navigation over water) which it is proposed shall be extinguished, suspended or interfered with

Land Plans Sheet No.	Plot Ref	Description of Land	Name and Address
9	9/2d	All interests and rights in woodland (west of A1, West Thirston)	Northern Powergrid Holdings Company See Address at Plot 1/1d (in respect of overhead electricity line) Unknown (in respect of rights granted by a Conveyance dated 12 October 1971)
9	9/2e	Acquisition of rights over field, woodland, private access track and public footpath (no 115/009) (west of A1, West Thirston)	Highways England Company Limited See Address at Plot 1/6b (in respect of rights granted by a Transfer dated 31 March 2006)
9	9/2f	Temporary possession and use of woodland (west of A1, West Thirston)	Highways England Company Limited See Address at Plot 1/6b (in respect of rights granted by a Transfer dated 31 March 2006)
9	9/2g	All interests and rights in woodland and public footpath (no 115/009) (west of A1, West Thirston)	Highways England Company Limited See Address at Plot 1/6b (in respect of rights granted by a Transfer dated 31 March 2006) Northern Powergrid Holdings Company See Address at Plot 1/1d (in respect of overhead electricity line)
9	9/2h	Acquisition of rights over woodland (west of A1, West Thirston)	Northern Powergrid Holdings Company See Address at Plot 1/1d (in respect of overhead electricity line) Unknown (in respect of rights granted by a Conveyance dated 12 October 1971)

**A1 in Northumberland: Morpeth to Ellingham
Part A of the Scheme**

PART 3: Names and addresses of all those entitled to enjoy easements, or other private rights over land (including private rights of navigation over water) which it is proposed shall be extinguished, suspended or interfered with

Land Plans Sheet No.	Plot Ref	Description of Land	Name and Address
9	9/2i	All interests and rights in woodland (west of A1, West Thirston)	Highways England Company Limited See Address at Plot 1/6b (in respect of rights granted by a Transfer dated 31 March 2006) Northern Powergrid Holdings Company See Address at Plot 1/1d (in respect of overhead electricity line)
9	9/2ii	All interests and rights in woodland (west of A1, West Thirston)	Highways England Company Limited See Address at Plot 1/6b (in respect of rights granted by a Transfer dated 31 March 2006) Northern Powergrid Holdings Company See Address at Plot 1/1d (in respect of overhead electricity line)
9	9/2iii	Acquisition of rights over woodland (west of A1, West Thirston)	Highways England Company Limited See Address at Plot 1/6b (in respect of rights granted by a Transfer dated 31 March 2006) Northern Powergrid Holdings Company See Address at Plot 1/1d (in respect of overhead electricity line)

**A1 in Northumberland: Morpeth to Ellingham
Part A of the Scheme**

PART 3: Names and addresses of all those entitled to enjoy easements, or other private rights over land (including private rights of navigation over water) which it is proposed shall be extinguished, suspended or interfered with

Land Plans Sheet No.	Plot Ref	Description of Land	Name and Address
9	9/3a	All interests and rights in public road (West Moor Road), verge and woodland (west of A1, Eshott)	<p>Northern Gas Networks Limited See Address at Plot 1/1d (in respect of underground gas pipeline)</p> <p>Northern Powergrid Holdings Company See Address at Plot 1/1d (in respect of overhead electricity line)</p> <p>Northumbrian Water Limited See Address at Plot 1/4a (in respect of underground water pipeline)</p> <p>Virgin Media See Address at Plot 1/1b (in respect of underground telecommunication cable)</p>
9	9/4a	Temporary possession and use of part of garden (4 West Moor Farm Cottages, Eshott)	<p>Unknown (in respect of rights reserved by a Transfer dated 16 July 1996)</p>
9	9/6a	All interests and rights in public road (West Moor road), verges and hedgerow (west of A1, Eshott)	<p>Northern Gas Networks Limited See Address at Plot 1/1d (in respect of underground gas pipeline)</p> <p>Northern Powergrid Holdings Company See Address at Plot 1/1d (in respect of overhead electricity line)</p> <p>Northumbrian Water Limited See Address at Plot 1/4a (in respect of underground water pipeline)</p>

A1 in Northumberland: Morpeth to Ellingham

Part A of the Scheme

PART 3: Names and addresses of all those entitled to enjoy easements, or other private rights over land (including private rights of navigation over water) which it is proposed shall be extinguished, suspended or interfered with

Land Plans Sheet No.	Plot Ref	Description of Land	Name and Address
9	9/6b	All interests and rights in public highway (A1), verges and woodland (Eshott)	<p>Northern Powergrid Holdings Company See Address at Plot 1/1d (in respect of overhead electricity line)</p> <p>Unknown (in respect of rights reserved by a Conveyance dated 15 February 2008)</p> <p>Virgin Media See Address at Plot 1/1b (in respect of underground telecommunication cable)</p>
9	9/6c	All interests and rights in public highway (A1), public road (unnamed), verges and shrubland (Eshott)	<p>Northern Gas Networks Limited See Address at Plot 1/1d (in respect of underground gas pipeline)</p> <p>Northern Powergrid Holdings Company See Address at Plot 1/1d (in respect of overhead electricity line)</p> <p>Northumbrian Water Limited See Address at Plot 1/4a (in respect of underground water pipeline)</p> <p>Virgin Media See Address at Plot 1/1b (in respect of underground telecommunication cable)</p> <p>Vodafone Limited See Address at Plot 1/1g (in respect of underground telecommunication cable)</p>
9	9/6d	All interests and rights in public highway (A1), verges, public footpath (no 422/020) and woodland (Eshott)	<p>Northern Powergrid Holdings Company See Address at Plot 1/1d (in respect of overhead electricity line)</p>

**A1 in Northumberland: Morpeth to Ellingham
Part A of the Scheme**

PART 3: Names and addresses of all those entitled to enjoy easements, or other private rights over land (including private rights of navigation over water) which it is proposed shall be extinguished, suspended or interfered with

Land Plans Sheet No.	Plot Ref	Description of Land	Name and Address
9	9/6e	All interests and rights in public highway (A1), verges and woodland (Eshott)	Northern Powergrid Holdings Company See Address at Plot 1/1d (in respect of overhead electricity line)
9	9/6f	All interests and rights in public highway (A1), verge, woodland and hedgerow (Eshott)	Northern Gas Networks Limited See Address at Plot 1/1d (in respect of underground gas pipeline) Northern Powergrid Holdings Company See Address at Plot 1/1d (in respect of overhead electricity line) Virgin Media See Address at Plot 1/1b (in respect of underground telecommunication cable) Vodafone Limited See Address at Plot 1/1g (in respect of underground telecommunication cable)
9	9/6g	All interests and rights in public highway (A1), verges, woodland and public footpath (no 115/009) (Eshott)	Northern Powergrid Holdings Company See Address at Plot 1/1d (in respect of overhead electricity line)
9	9/6h	All interests and rights in public highway (A1), verge and woodland (Eshott)	Northern Powergrid Holdings Company See Address at Plot 1/1d (in respect of overhead electricity line)

A1 in Northumberland: Morpeth to Ellingham

Part A of the Scheme

PART 3: Names and addresses of all those entitled to enjoy easements, or other private rights over land (including private rights of navigation over water) which it is proposed shall be extinguished, suspended or interfered with

Land Plans Sheet No.	Plot Ref	Description of Land	Name and Address
9	9/6k	All interests and rights in public highway (A1) and verges (Eshott)	<p>Virgin Media See Address at Plot 1/1b (in respect of underground telecommunication cable)</p> <p>Vodafone Limited See Address at Plot 1/1g (in respect of underground telecommunication cable)</p>
9	9/7a	All interests and rights in woodland (west of A1, Eshott)	<p>Northern Gas Networks Limited See Address at Plot 1/1d (in respect of rights granted by a Deed dated 14 December 1989)</p> <p>Northern Gas Networks Limited See Address at Plot 1/1d (in respect of underground gas pipeline)</p> <p>Northern Powergrid Holdings Company See Address at Plot 1/1d (in respect of overhead electricity line)</p> <p>Virgin Media See Address at Plot 1/1b (in respect of underground telecommunication cable)</p>
9	9/7b	Temporary possession and use of woodland (west of A1, Eshott)	<p>Northern Gas Networks Limited See Address at Plot 1/1d (in respect of rights granted by a Deed dated 14 December 1989)</p> <p>Northern Gas Networks Limited See Address at Plot 1/1d (in respect of underground gas pipeline)</p> <p>Northern Powergrid Holdings Company See Address at Plot 1/1d (in respect of overhead electricity line)</p>

A1 in Northumberland: Morpeth to Ellingham

Part A of the Scheme

PART 3: Names and addresses of all those entitled to enjoy easements, or other private rights over land (including private rights of navigation over water) which it is proposed shall be extinguished, suspended or interfered with

Land Plans Sheet No.	Plot Ref	Description of Land	Name and Address
9	9/9a	All interests and rights in field, agricultural land and woodland (west of A1, Eshott)	Highways England Company Limited See Address at Plot 1/6b (in respect of rights granted by a Transfer dated 31 March 2006)
9	9/10a	Temporary possession and use of field and agricultural land (west of A1, Eshott)	Northern Gas Networks Limited See Address at Plot 1/1d (in respect of rights granted by a Deed dated 5 July 2017) Northern Gas Networks Limited See Address at Plot 1/1d (in respect of underground gas pipeline) Northern Powergrid Holdings Company See Address at Plot 1/1d (in respect of overhead electricity line) Unknown (in respect of rights reserved by a Transfer dated 2 October 2017)
9	9/10b	All interests and rights in field and agricultural land (west of A1, Eshott)	Northern Gas Networks Limited See Address at Plot 1/1d (in respect of rights granted by a Deed dated 5 July 2017) Northern Gas Networks Limited See Address at Plot 1/1d (in respect of underground gas pipeline) Northern Powergrid Holdings Company See Address at Plot 1/1d (in respect of overhead electricity line) Unknown (in respect of rights reserved by a Transfer dated 2 October 2017)

**A1 in Northumberland: Morpeth to Ellingham
Part A of the Scheme**

PART 3: Names and addresses of all those entitled to enjoy easements, or other private rights over land (including private rights of navigation over water) which it is proposed shall be extinguished, suspended or interfered with

Land Plans Sheet No.	Plot Ref	Description of Land	Name and Address
9	9/11a	Temporary possession and use of field and agricultural land (west of A1, Eshott)	Northern Gas Networks Limited See Address at Plot 1/1d (in respect of rights granted by a Deed of Grant dated 24 May 1989) Unknown (in respect of rights reserved by a Transfer dated 12 March 1998)
9	9/11b	All interests and rights in field and agricultural land (west of A1, Eshott)	Northern Gas Networks Limited See Address at Plot 1/1d (in respect of rights granted by a Deed of Grant dated 24 May 1989) Northern Gas Networks Limited See Address at Plot 1/1d (in respect of underground gas pipeline) Northern Powergrid Holdings Company See Address at Plot 1/1d (in respect of overhead electricity line) Unknown (in respect of rights reserved by a Transfer dated 12 March 1998)
9	9/12a	Acquisition of rights over river (Coquet), bed and banks thereof (west of A1, West Thirston)	Northern Powergrid Holdings Company See Address at Plot 1/1d (in respect of overhead electricity line) Unknown (in respect of rights reserved by a Conveyance dated 10 April 1989)
9	9/13a	All interests and rights in woodland and public footpath (no 422/020) (east of A1, West Thirston)	Unknown (in respect of rights reserved by a Conveyance dated 19 December 1988)

**A1 in Northumberland: Morpeth to Ellingham
Part A of the Scheme**

PART 3: Names and addresses of all those entitled to enjoy easements, or other private rights over land (including private rights of navigation over water) which it is proposed shall be extinguished, suspended or interfered with

Land Plans Sheet No.	Plot Ref	Description of Land	Name and Address
9	9/13b	All interests and rights in woodland (east of A1, Eshott)	Unknown (in respect of rights reserved by a Conveyance dated 19 December 1988)
9	9/13c	All interests and rights in woodland (east of A1, Eshott)	Unknown (in respect of rights reserved by a Conveyance dated 19 December 1988)
9	9/13e	All interests and rights in woodland (east of A1, Eshott)	Unknown (in respect of rights reserved by a Conveyance dated 19 December 1988)
9	9/13f	All interests and rights in woodland (east of A1, Eshott)	Unknown (in respect of rights reserved by a Conveyance dated 19 December 1988)
9	9/13g	All interests and rights in woodland and public footpath (no 115/009) (east of A1, West Thirston)	Unknown (in respect of rights reserved by a Conveyance dated 19 December 1988)

A1 in Northumberland: Morpeth to Ellingham

Part A of the Scheme

PART 3: Names and addresses of all those entitled to enjoy easements, or other private rights over land (including private rights of navigation over water) which it is proposed shall be extinguished, suspended or interfered with

Land Plans Sheet No.	Plot Ref	Description of Land	Name and Address
9	9/13h	Acquisition of rights over public footpath (no 422/020) and woodland (east of A1, West Thirston)	Unknown (in respect of rights reserved by a Conveyance dated 19 December 1988)
9	9/13hh	All interests and rights in public footpath (no 422/020) and woodland (east of A1, West Thirston)	Unknown (in respect of rights reserved by a Conveyance dated 19 December 1988)
9	9/13j	All interests and rights in woodland (east of A1, West Thirston)	Unknown (in respect of rights reserved by a Conveyance dated 19 December 1988)
9	9/13jj	All interests and rights in woodland (east of A1, West Thirston)	Unknown (in respect of rights reserved by a Conveyance dated 19 December 1988)
9	9/13k	Temporary possession and use of public footpath (no 422/020) and woodland (east of A1, West Thirston)	Unknown (in respect of rights reserved by a Conveyance dated 19 December 1988)

**A1 in Northumberland: Morpeth to Ellingham
Part A of the Scheme**

PART 3: Names and addresses of all those entitled to enjoy easements, or other private rights over land (including private rights of navigation over water) which it is proposed shall be extinguished, suspended or interfered with

Land Plans Sheet No.	Plot Ref	Description of Land	Name and Address
9	9/14a	All interests and rights in public road (unnamed), verge, hedgerow and shrubland (east of A1, Eshott)	<p>Northern Gas Networks Limited See Address at Plot 1/1d (in respect of underground gas pipeline)</p> <p>Northern Powergrid Holdings Company See Address at Plot 1/1d (in respect of overhead electricity line)</p> <p>Northumbrian Water Limited See Address at Plot 1/4a (in respect of underground water pipeline)</p> <p>Sky UK Limited See Address at Plot 8/7a (in respect of underground telecommunication cable)</p> <p>Virgin Media See Address at Plot 1/1b (in respect of underground telecommunication cable)</p> <p>Vodafone Limited See Address at Plot 1/1g (in respect of underground telecommunication cable)</p>
9	9/14b	All interests and rights in field, agricultural land, hedgerow, public road (unnamed) and verge (east of A1, Eshott)	<p>Sky UK Limited See Address at Plot 8/7a (in respect of underground telecommunication cable)</p> <p>Virgin Media See Address at Plot 1/1b (in respect of underground telecommunication cable)</p>

**A1 in Northumberland: Morpeth to Ellingham
Part A of the Scheme**

PART 3: Names and addresses of all those entitled to enjoy easements, or other private rights over land (including private rights of navigation over water) which it is proposed shall be extinguished, suspended or interfered with

Land Plans Sheet No.	Plot Ref	Description of Land	Name and Address
9	9/15a	All interests and rights in field, agricultural land, shrubland and drain (east of A1, Eshott)	<p>Laura Claire Victoria Clarehugh 1 Bockenfield Cottages Felton NE65 9QJ Morpeth (in respect of rights granted by a Deed dated 5 July 1996)</p> <p>Northern Powergrid Holdings Company See Address at Plot 1/1d (in respect of underground electricity cable)</p> <p>Northumbrian Water Limited See Address at Plot 1/4a (in respect of underground water pipeline)</p> <p>Scott Clarehugh 1 Bockenfield Cottages Bockenfield Felton NE65 9QJ Morpeth (in respect of rights granted by a Deed dated 5 July 1996)</p> <p>Virgin Media See Address at Plot 1/1b (in respect of underground telecommunication cable)</p> <p>Vodafone Limited See Address at Plot 1/1g (in respect of underground telecommunication cable)</p>

A1 in Northumberland: Morpeth to Ellingham

Part A of the Scheme

PART 3: Names and addresses of all those entitled to enjoy easements, or other private rights over land (including private rights of navigation over water) which it is proposed shall be extinguished, suspended or interfered with

Land Plans Sheet No.	Plot Ref	Description of Land	Name and Address
9	9/15b	Temporary possession and use of field, agricultural land, hedgerow and drain (east of A1, Eshott)	<p>Laura Claire Victoria Clarehugh See Address at Plot 9/15a (in respect of rights granted by a Deed dated 5 July 1996)</p> <p>Northern Powergrid Holdings Company See Address at Plot 1/1d (in respect of underground electricity cable)</p> <p>Scott Clarehugh See Address at Plot 9/15a (in respect of rights granted by a Deed dated 5 July 1996)</p>
9	9/15c	Acquisition of rights over field and agricultural land (east of A1, Eshott)	<p>Laura Claire Victoria Clarehugh See Address at Plot 9/15a (in respect of rights granted by a Deed dated 5 July 1996)</p> <p>Scott Clarehugh See Address at Plot 9/15a (in respect of rights granted by a Deed dated 5 July 1996)</p>
9	9/15d	Temporary possession and use of field, agricultural land, shrubland, hedgerow and drain (east of A1, Eshott)	<p>Laura Claire Victoria Clarehugh See Address at Plot 9/15a (in respect of rights granted by a Deed dated 5 July 1996)</p> <p>Northern Powergrid Holdings Company See Address at Plot 1/1d (in respect of underground electricity cable)</p> <p>Northumbrian Water Limited See Address at Plot 1/4a (in respect of underground water pipeline)</p> <p>Scott Clarehugh See Address at Plot 9/15a (in respect of rights granted by a Deed dated 5 July 1996)</p>

**A1 in Northumberland: Morpeth to Ellingham
Part A of the Scheme**

PART 3: Names and addresses of all those entitled to enjoy easements, or other private rights over land (including private rights of navigation over water) which it is proposed shall be extinguished, suspended or interfered with

Land Plans Sheet No.	Plot Ref	Description of Land	Name and Address
9	9/16a	All interests and rights in field, agricultural land and hedgerow (east of A1, Eshott)	Northern Powergrid Holdings Company See Address at Plot 1/1d (in respect of overhead electricity line) Virgin Media See Address at Plot 1/1b (in respect of underground telecommunication cable)
9	9/16b	Temporary possession and use of field and agricultural land (east of A1, Eshott)	Virgin Media See Address at Plot 1/1b (in respect of underground telecommunication cable)
9	9/17a	All interests and rights in field, agricultural land and woodland (east of A1, Eshott)	Sky UK Limited See Address at Plot 8/7a (in respect of underground telecommunication cable) Susan Clarehugh See Address at Plot 8/7a (in respect of rights reserved by a Deed of Grant dated 5 June 1996) Virgin Media See Address at Plot 1/1b (in respect of underground telecommunication cable)

**A1 in Northumberland: Morpeth to Ellingham
Part A of the Scheme**

PART 3: Names and addresses of all those entitled to enjoy easements, or other private rights over land (including private rights of navigation over water) which it is proposed shall be extinguished, suspended or interfered with

Land Plans Sheet No.	Plot Ref	Description of Land	Name and Address
9	9/17b	All interests and rights in field, agricultural land and hedgerow (east of A1, Eshott)	<p>Northern Gas Networks Limited See Address at Plot 1/1d (in respect of rights granted by a Deed dated 7 January 2009)</p> <p>Northern Gas Networks Limited See Address at Plot 1/1d (in respect of underground gas pipeline)</p> <p>Northern Powergrid Holdings Company See Address at Plot 1/1d (in respect of overhead electricity line)</p> <p>Northumbrian Water Limited See Address at Plot 1/4a (in respect of rights granted by a Deed dated 14 August 2000)</p> <p>Susan Clarehugh See Address at Plot 8/7a (in respect of rights reserved by a Deed of Grant dated 5 June 1996)</p> <p>Virgin Media See Address at Plot 1/1b (in respect of underground telecommunication cable)</p>
9	9/17c	Temporary possession and use of field and agricultural land (east of A1, Eshott)	<p>Susan Clarehugh See Address at Plot 8/7a (in respect of rights reserved by a Deed of Grant dated 5 June 1996)</p>

**A1 in Northumberland: Morpeth to Ellingham
Part A of the Scheme**

PART 3: Names and addresses of all those entitled to enjoy easements, or other private rights over land (including private rights of navigation over water) which it is proposed shall be extinguished, suspended or interfered with

Land Plans Sheet No.	Plot Ref	Description of Land	Name and Address
9	9/17d	Temporary possession and use of field and agricultural land (east of A1, Eshott)	<p>Northern Gas Networks Limited See Address at Plot 1/1d (in respect of rights granted by a Deed dated 7 January 2009)</p> <p>Northern Gas Networks Limited See Address at Plot 1/1d (in respect of underground gas pipeline)</p> <p>Northern Powergrid Holdings Company See Address at Plot 1/1d (in respect of overhead electricity line)</p> <p>Northumbrian Water Limited See Address at Plot 1/4a (in respect of rights granted by a Deed dated 14 August 2000)</p> <p>Susan Clarehugh See Address at Plot 8/7a (in respect of rights reserved by a Deed of Grant dated 5 June 1996)</p> <p>Virgin Media See Address at Plot 1/1b (in respect of underground telecommunication cable)</p>

A1 in Northumberland: Morpeth to Ellingham

Part A of the Scheme

PART 3: Names and addresses of all those entitled to enjoy easements, or other private rights over land (including private rights of navigation over water) which it is proposed shall be extinguished, suspended or interfered with

Land Plans Sheet No.	Plot Ref	Description of Land	Name and Address
9	9/17e	All interests and rights in field, agricultural land, verge and hedgerow (east of A1, Eshott)	<p>Northern Gas Networks Limited See Address at Plot 1/1d (in respect of rights granted by a Deed dated 7 January 2009)</p> <p>Northern Powergrid Holdings Company See Address at Plot 1/1d (in respect of overhead electricity line)</p> <p>Susan Clarehugh See Address at Plot 8/7a (in respect of rights reserved by a Deed of Grant dated 5 June 1996)</p> <p>Virgin Media See Address at Plot 1/1b (in respect of underground telecommunication cable)</p>
9	9/18a	All interests and rights in field, agricultural land and hedgerow (east of A1, Eshott)	<p>Unknown (in respect of rights reserved by a Conveyance dated 16 August 1921)</p>
9	9/18b	Temporary possession and use of field, agricultural land and hedgerow (east of A1, West Thirston)	<p>Unknown (in respect of rights reserved by a Conveyance dated 16 August 1921)</p>
9	9/19a	All interests and rights in shrubland and telecommunication mast (east of A1, Eshott)	<p>Openreach Limited See Address at Plot 6/5b (in respect of mast and overhead telecommunication line)</p> <p>Virgin Media See Address at Plot 1/1b (in respect of mast and underground telecommunication cable)</p>

**A1 in Northumberland: Morpeth to Ellingham
Part A of the Scheme**

PART 3: Names and addresses of all those entitled to enjoy easements, or other private rights over land (including private rights of navigation over water) which it is proposed shall be extinguished, suspended or interfered with

Land Plans Sheet No.	Plot Ref	Description of Land	Name and Address
9	9/20a	Temporary possession and use of public road (unnamed) and verge (east of A1, Eshott)	<p>Northumbrian Water Limited See Address at Plot 1/4a (in respect of underground water pipeline)</p> <p>Sky UK Limited See Address at Plot 8/7a (in respect of underground telecommunication cable)</p> <p>Vodafone Limited See Address at Plot 1/1g (in respect of underground telecommunication cable)</p>
10	10/1d	Acquisition of rights over woodland and private access track (west of A1, West Thirston)	<p>Highways England Company Limited See Address at Plot 1/6b (in respect of rights granted by a Transfer dated 31 March 2006)</p>

**A1 in Northumberland: Morpeth to Ellingham
Part A of the Scheme**

PART 3: Names and addresses of all those entitled to enjoy easements, or other private rights over land (including private rights of navigation over water) which it is proposed shall be extinguished, suspended or interfered with

Land Plans Sheet No.	Plot Ref	Description of Land	Name and Address
10	10/1h	All interests and rights in woodland and public footpath (no 115/009) (east of A1, West Thirston)	<p>Highways England Company Limited See Address at Plot 1/6b (in respect of rights granted by a Transfer dated 31 March 2006)</p> <p>Mary Walker The Old Sawmill Felton NE65 9HN Morpeth (in respect of rights granted by a Conveyance dated 22 June 1954)</p> <p>Peter Walker The Old Sawmill Felton NE65 9HN Morpeth (in respect of rights granted by a Conveyance dated 22 June 1954)</p>
10	10/1i	Temporary possession and use of woodland (east of A1, West Thirston)	<p>Highways England Company Limited See Address at Plot 1/6b (in respect of rights granted by a Transfer dated 31 March 2006)</p> <p>Mary Walker See Address at Plot 10/1h (in respect of rights granted by a Conveyance dated 22 June 1954)</p> <p>Peter Walker See Address at Plot 10/1h (in respect of rights granted by a Conveyance dated 22 June 1954)</p>

**A1 in Northumberland: Morpeth to Ellingham
Part A of the Scheme**

PART 3: Names and addresses of all those entitled to enjoy easements, or other private rights over land (including private rights of navigation over water) which it is proposed shall be extinguished, suspended or interfered with

Land Plans Sheet No.	Plot Ref	Description of Land	Name and Address
10	10/1j	Acquisition of rights over woodland (Park Wood), access track and public footpath (no 115/009) (east of A1, West Thirston)	<p>Charles Kenneth Henderson Felton Demesne Farm NE65 9HW Felton (in respect of rights granted by a Conveyance dated 2 March 1995)</p> <p>Highways England Company Limited See Address at Plot 1/6b (in respect of rights granted by a Transfer dated 31 March 2006)</p> <p>Mary Walker See Address at Plot 10/1h (in respect of rights granted by a Conveyance dated 22 June 1954)</p> <p>Northumbrian Water Limited See Address at Plot 1/4a (in respect of underground water pipeline)</p> <p>Peter Walker See Address at Plot 10/1h (in respect of rights granted by a Conveyance dated 22 June 1954)</p>
10	10/11	Temporary possession and use of woodland (east of A1, West Thirston)	<p>Mary Walker See Address at Plot 10/1h (in respect of rights granted by a Conveyance dated 22 June 1954)</p> <p>Peter Walker See Address at Plot 10/1h (in respect of rights granted by a Conveyance dated 22 June 1954)</p>

A1 in Northumberland: Morpeth to Ellingham

Part A of the Scheme

PART 3: Names and addresses of all those entitled to enjoy easements, or other private rights over land (including private rights of navigation over water) which it is proposed shall be extinguished, suspended or interfered with

Land Plans Sheet No.	Plot Ref	Description of Land	Name and Address
10	10/1m	Temporary possession and use of woodland (east of A1, West Thirston)	<p>Highways England Company Limited See Address at Plot 1/6b (in respect of rights granted by a Transfer dated 31 March 2006)</p> <p>Mary Walker See Address at Plot 10/1h (in respect of rights granted by a Conveyance dated 22 June 1954)</p> <p>Peter Walker See Address at Plot 10/1h (in respect of rights granted by a Conveyance dated 22 June 1954)</p>
10	10/1n	Acquisition of rights over woodland (east of A1, West Thirston)	<p>Mary Walker See Address at Plot 10/1h (in respect of rights granted by a Conveyance dated 22 June 1954)</p> <p>Peter Walker See Address at Plot 10/1h (in respect of rights granted by a Conveyance dated 22 June 1954)</p>
10	10/2c	Acquisition of rights over field, agricultural land, access track and public footpath (no 115/016) (west of A1, West Thirston)	<p>Highways England Company Limited See Address at Plot 1/6b (in respect of rights granted by a Transfer dated 31 March 2006)</p>
10	10/2e	Acquisition of rights over field and agricultural land (west of A1, West Thirston)	<p>Highways England Company Limited See Address at Plot 1/6b (in respect of rights granted by a Transfer dated 31 March 2006)</p>

**A1 in Northumberland: Morpeth to Ellingham
Part A of the Scheme**

PART 3: Names and addresses of all those entitled to enjoy easements, or other private rights over land (including private rights of navigation over water) which it is proposed shall be extinguished, suspended or interfered with

Land Plans Sheet No.	Plot Ref	Description of Land	Name and Address
10	10/3a	Acquisition of rights over woodland (west of A1, West Thirston)	Judith Scott Walkmill The Village Eglington NE66 2TX Alnwick (in respect of rights reserved by a Transfer dated 31 March 2006)
10	10/3b	All interests and rights in public highway (A1) and woodland (West Thirston)	Northern Powergrid Holdings Company See Address at Plot 1/1d (in respect of overhead electricity line)
10	10/3c	All interests and rights in public highway (A1), verges and woodland (West Thirston)	Northern Powergrid Holdings Company See Address at Plot 1/1d (in respect of overhead electricity line) Unknown (in respect of rights reserved by a Conveyance dated 20 February 1985)
10	10/3d	Temporary possession and use of woodland (west of A1, West Thirston)	Unknown (in respect of rights reserved by a Conveyance dated 20 February 1985)
10	10/3e	All interests and rights in public highway (A1), verge and woodland (West Thirston)	Northern Powergrid Holdings Company See Address at Plot 1/1d (in respect of overhead electricity line)

A1 in Northumberland: Morpeth to Ellingham

Part A of the Scheme

PART 3: Names and addresses of all those entitled to enjoy easements, or other private rights over land (including private rights of navigation over water) which it is proposed shall be extinguished, suspended or interfered with

Land Plans Sheet No.	Plot Ref	Description of Land	Name and Address
10	10/3g	All interests and rights in shrubland (west of A1, Felton)	Northern Powergrid Holdings Company See Address at Plot 1/1d (in respect of overhead electricity line)
10	10/3h	All interests and rights in public highway (A1), verges, woodland and river (Back Burn), bed and banks thereof (West Thirston)	Northern Powergrid Holdings Company See Address at Plot 1/1d (in respect of overhead electricity line)
10	10/3j	All interests and rights in woodland (Felton Park, West Thirston)	Judith Scott See Address at Plot 10/3a (in respect of rights reserved by a Transfer dated 31 March 2006)
10	10/4a	All interests and rights in woodland and public footpath (no 115/009) (east of A1, West Thirston)	Unknown (in respect of rights reserved by a Conveyance dated 19 December 1988)
10	10/4b	Temporary possession and use of woodland and public footpath (no 115/009) (east of A1, West Thirston)	Unknown (in respect of rights reserved by a Conveyance dated 19 December 1988)

A1 in Northumberland: Morpeth to Ellingham
Part A of the Scheme

PART 3: Names and addresses of all those entitled to enjoy easements, or other private rights over land (including private rights of navigation over water) which it is proposed shall be extinguished, suspended or interfered with

Land Plans Sheet No.	Plot Ref	Description of Land	Name and Address
10	10/6a	Temporary possession and use of hedgerow (east of A1, West Thirston)	Patricia Mary Catherine Talbot Hook Manor Donhead St. Andrew SP7 9EU Shaftesbury (in respect of rights reserved by a Conveyance dated 2 March 1995)

A1 in Northumberland: Morpeth to Ellingham

Part A of the Scheme

PART 3: Names and addresses of all those entitled to enjoy easements, or other private rights over land (including private rights of navigation over water) which it is proposed shall be extinguished, suspended or interfered with

Land Plans Sheet No.	Plot Ref	Description of Land	Name and Address
10	10/8a	Acquisition of rights over access track, verge and public footpath (no 115/009) (east of A1, West Thirston)	<p>Annelie Ingrid Maxwell Felton Park Felton NE65 9HN Morpeth (in respect of rights of access)</p> <p>Charles Kenneth Henderson See Address at Plot 10/1j (in respect of rights granted by a Conveyance dated 2 March 1995)</p> <p>Judith Scott See Address at Plot 10/3a (in respect of rights of access)</p> <p>Patricia Mary Catherine Talbot See Address at Plot 10/6a (in respect of rights reserved by a Transfer dated 22 October 2004)</p> <p>Samuel Buddles Henderson Felton Demesne Farm NE65 9HW Felton (in respect of rights granted by a Conveyance dated 2 March 1995)</p> <p>Timothy John Walton Maxwell Felton Park Felton NE65 9HN Morpeth (in respect of rights of access)</p>

A1 in Northumberland: Morpeth to Ellingham

Part A of the Scheme

PART 4: Crown Land interests

Land Plans Sheet No.	Plot Ref	Description of Land	Owner Of Any Crown Interest In The Land Which Is Proposed To Be Used For The Purposes Of The Order For Which The Application Is Being Made
None	None	None	None

A1 in Northumberland: Morpeth to Ellingham

Part A of the Scheme

PART 5: Special Parliamentary Procedure, Special Category or Replacement Land

Land Plans Sheet No.	Plot Ref	Description of Land	Land The Acquisition of which Is Subject To Special Parliamentary Procedure, Is Special Category Land Or Is Replacement Land
None	None	None	None

A1 in Northumberland: Morpeth to Ellingham

Part B of the Scheme

PART 1: Names and addresses for service of each person within Categories 1 and 2 as defined in Section 57 of the 2008 Act

Land Plans Sheet No.	Plot Ref	Description of Land	Category 1			Category 2
			Owners	Lessees or Tenants	Occupiers	
			(A person is within Category 1 if the applicant, after making diligent inquiry, knows that the person is an owner, lessee, tenant (whatever the tenancy period) or occupier of the land)			(A person is within Category 2 if the applicant, after making diligent inquiry, knows that the person – (a) is interested in the land, or (b) has power – (i) to sell and convey the land, or (ii) to release the land)
11	11/1a	Acquisition of rights over approximately 10037 square metres of private access track, verges and public footpath (no 110/004) (Broomhouse Farm, Alnwick)	The Honourable George Dominic Percy The Estates Office Alnwick Castle Alnwick NE66 1NQ	The Most Noble Ralph George Algernon Twelfth Duke of Northumberland The Estates Office Alnwick Castle Alnwick NE66 1NQ (trading as Percy Farms)	The Most Noble Ralph George Algernon Twelfth Duke of Northumberland The Estates Office Alnwick Castle Alnwick NE66 1NQ (trading as Percy Farms) Northumberland County Council County Hall Morpeth NE61 2EF (in respect of public footpath no 110/004)	HSBC UK Bank plc 1 Centenary Square Birmingham B1 1HQ (as mortgagee for The Honourable George Dominic Percy in respect of Land and public footpath no 110/004, west of public highway (A1), Alnwick)
11	11/1b	Temporary possession and use of approximately 4639 square metres of field, agricultural land, public footpath (no 110/004) and hedgerow (west of A1, Alnwick)	The Honourable George Dominic Percy See Address at Plot 11/1a	The Most Noble Ralph George Algernon Twelfth Duke of Northumberland See Address at Plot 11/1a (trading as Percy Farms)	The Most Noble Ralph George Algernon Twelfth Duke of Northumberland See Address at Plot 11/1a (trading as Percy Farms) Northumberland County Council See Address at Plot 11/1a (in respect of public footpath no 110/004)	HSBC UK Bank plc See Address at Plot 11/1a (as mortgagee for The Honourable George Dominic Percy in respect of Land and public footpath no 110/004, west of public highway (A1), Alnwick) Virgin Media Limited 500 Brook Drive Reading Berkshire RG2 6UU (in respect of underground telecommunications cable)

A1 in Northumberland: Morpeth to Ellingham

Part B of the Scheme

PART 1: Names and addresses for service of each person within Categories 1 and 2 as defined in Section 57 of the 2008 Act

Land Plans Sheet No.	Plot Ref	Description of Land	Category 1			Category 2
			Owners	Lessees or Tenants	Occupiers	
			(A person is within Category 1 if the applicant, after making diligent inquiry, knows that the person is an owner, lessee, tenant (whatever the tenancy period) or occupier of the land)			(A person is within Category 2 if the applicant, after making diligent inquiry, knows that the person – (a) is interested in the land, or (b) has power – (i) to sell and convey the land, or (ii) to release the land)
11	11/1c	All interests and rights in approximately 4779 square metres of field, agricultural land and public footpath (no 110/004) (west of A1, Alnwick)	The Honourable George Dominic Percy See Address at Plot 11/1a	The Most Noble Ralph George Algernon Twelfth Duke of Northumberland See Address at Plot 11/1a (trading as Percy Farms)	The Most Noble Ralph George Algernon Twelfth Duke of Northumberland See Address at Plot 11/1a (trading as Percy Farms) Northumberland County Council See Address at Plot 11/1a (in respect of public footpath no 110/004)	HSBC UK Bank plc See Address at Plot 11/1a (as mortgagee for The Honourable George Dominic Percy in respect of Land and public footpath no 110/004, west of public highway (A1), Alnwick) Virgin Media Limited See Address at Plot 11/1b (in respect of underground telecommunications cable)
11	11/1d	All interests and rights in approximately 15905 square metres of field, agricultural land, public footpath (no 129/014) hedgerow and watercourse (east of A1, Alnwick)	The Honourable George Dominic Percy See Address at Plot 11/1a	The Most Noble Ralph George Algernon Twelfth Duke of Northumberland See Address at Plot 11/1a (trading as Percy Farms)	The Most Noble Ralph George Algernon Twelfth Duke of Northumberland See Address at Plot 11/1a (trading as Percy Farms) Northumberland County Council See Address at Plot 11/1a (in respect of public footpath no 129/014)	HSBC UK Bank plc See Address at Plot 11/1a (as mortgagee for The Honourable George Dominic Percy in respect of field, agricultural land and hedgerows, east of A1, Denwick) Northern Powergrid Holdings Company Lloyds Court 78 Grey Street Newcastle Upon Tyne NE1 6AF (in respect of underground electricity cable)
11	11/1e	Temporary possession and use of approximately 8 square metres of field, agricultural land and hedgerow (east of A1, Alnwick)	The Honourable George Dominic Percy See Address at Plot 11/1a	The Most Noble Ralph George Algernon Twelfth Duke of Northumberland See Address at Plot 11/1a (trading as Percy Farms)	As Lessee or Tenant	HSBC UK Bank plc See Address at Plot 11/1a (as mortgagee for The Honourable George Dominic Percy in respect of field, agricultural land and hedgerows, east of A1, Denwick)

A1 in Northumberland: Morpeth to Ellingham

Part B of the Scheme

PART 1: Names and addresses for service of each person within Categories 1 and 2 as defined in Section 57 of the 2008 Act

Land Plans Sheet No.	Plot Ref	Description of Land	Category 1			Category 2
			Owners	Lessees or Tenants	Occupiers	
			(A person is within Category 1 if the applicant, after making diligent inquiry, knows that the person is an owner, lessee, tenant (whatever the tenancy period) or occupier of the land)			(A person is within Category 2 if the applicant, after making diligent inquiry, knows that the person – (a) is interested in the land, or (b) has power – (i) to sell and convey the land, or (ii) to release the land)
11	11/1f	Temporary possession and use of approximately 79 square metres of field, agricultural land and watercourse (east of A1, Alnwick)	The Honourable George Dominic Percy See Address at Plot 11/1a	The Most Noble Ralph George Algernon Twelfth Duke of Northumberland See Address at Plot 11/1a (trading as Percy Farms)	The Most Noble Ralph George Algernon Twelfth Duke of Northumberland See Address at Plot 11/1a (trading as Percy Farms) Northumberland County Council See Address at Plot 11/1a (in respect of public footpaths nos 129/022, 129/014 and 129/023)	HSBC UK Bank plc See Address at Plot 11/1a (as mortgagee for The Honourable George Dominic Percy in respect of field, agricultural land and hedgerows, east of A1, Denwick)
11	11/1g	Acquisition of rights over approximately 972 square metres of field, agricultural land and public footpath (no 129/014) (east of A1, Alnwick)	The Honourable George Dominic Percy See Address at Plot 11/1a	The Most Noble Ralph George Algernon Twelfth Duke of Northumberland See Address at Plot 11/1a (trading as Percy Farms)	The Most Noble Ralph George Algernon Twelfth Duke of Northumberland See Address at Plot 11/1a (trading as Percy Farms) Northumberland County Council See Address at Plot 11/1a (in respect of public footpath no 129/014)	HSBC UK Bank plc See Address at Plot 11/1a (as mortgagee for The Honourable George Dominic Percy in respect of field, agricultural land and hedgerows, east of A1, Denwick)
11	11/1h	Acquisition of rights over approximately 6588 square metres of field, agricultural land, hedgerows and public footpath (no 129/014) (east of A1, Alnwick)	The Honourable George Dominic Percy See Address at Plot 11/1a	The Most Noble Ralph George Algernon Twelfth Duke of Northumberland See Address at Plot 11/1a (trading as Percy Farms)	The Most Noble Ralph George Algernon Twelfth Duke of Northumberland See Address at Plot 11/1a (trading as Percy Farms) Northumberland County Council See Address at Plot 11/1a (in respect of public footpath no 129/014)	HSBC UK Bank plc See Address at Plot 11/1a (as mortgagee for The Honourable George Dominic Percy in respect of field, agricultural land and hedgerows, east of A1, Denwick)

A1 in Northumberland: Morpeth to Ellingham

Part B of the Scheme

PART 1: Names and addresses for service of each person within Categories 1 and 2 as defined in Section 57 of the 2008 Act

Land Plans Sheet No.	Plot Ref	Description of Land	Category 1			Category 2
			Owners	Lessees or Tenants	Occupiers	
			(A person is within Category 1 if the applicant, after making diligent inquiry, knows that the person is an owner, lessee, tenant (whatever the tenancy period) or occupier of the land)			(A person is within Category 2 if the applicant, after making diligent inquiry, knows that the person – (a) is interested in the land, or (b) has power – (i) to sell and convey the land, or (ii) to release the land)
11	11/1i	All interests and rights in approximately 9085 square metres of field, agricultural land, hedgerow and watercourse (east of A1, Alnwick)	The Honourable George Dominic Percy See Address at Plot 11/1a	Andrew James Robson Golden Moor Farm Denwick NE66 3RB (as partner in A J Robson Farming) Arthur James Robson Golden Moor Farm Denwick NE66 3RB (as partner in A J Robson Farming)	As Lessees or Tenants	HSBC UK Bank plc See Address at Plot 11/1a (as mortgagee for The Honourable George Dominic Percy in respect of land north east of A1, Alnwick) Northern Powergrid Holdings Company See Address at Plot 11/1d (in respect of underground electricity cable) The Most Noble Ralph George Algernon Twelfth Duke of Northumberland See Address at Plot 11/1a (in respect of rights granted by a transfer dated 29 March 2007)
11	11/1j	Acquisition of rights over approximately 217 square metres of field and agricultural land (east of A1, Alnwick)	The Honourable George Dominic Percy See Address at Plot 11/1a	Andrew James Robson See Address at Plot 11/1i (as partner in A J Robson Farming) Arthur James Robson See Address at Plot 11/1i (as partner in A J Robson Farming)	As Lessees or Tenants	HSBC UK Bank plc See Address at Plot 11/1a (as mortgagee for The Honourable George Dominic Percy in respect of land north east of A1, Alnwick) The Most Noble Ralph George Algernon Twelfth Duke of Northumberland See Address at Plot 11/1a (in respect of rights granted by a transfer dated 29 March 2007)
11	11/1k	Temporary possession and use of approximately 7478 square metres of field and agricultural land (east of A1, Alnwick)	The Honourable George Dominic Percy See Address at Plot 11/1a	Andrew James Robson See Address at Plot 11/1i (as partner in A J Robson Farming) Arthur James Robson See Address at Plot 11/1i (as partner in A J Robson Farming)	As Lessees or Tenants	HSBC UK Bank plc See Address at Plot 11/1a (as mortgagee for The Honourable George Dominic Percy in respect of land north east of A1, Alnwick) The Most Noble Ralph George Algernon Twelfth Duke of Northumberland See Address at Plot 11/1a (in respect of rights granted by a transfer dated 29 March 2007)

A1 in Northumberland: Morpeth to Ellingham

Part B of the Scheme

PART 1: Names and addresses for service of each person within Categories 1 and 2 as defined in Section 57 of the 2008 Act

Land Plans Sheet No.	Plot Ref	Description of Land	Category 1			Category 2
			(A person is within Category 1 if the applicant, after making diligent inquiry, knows that the person is an owner, lessee, tenant (whatever the tenancy period) or occupier of the land)			(A person is within Category 2 if the applicant, after making diligent inquiry, knows that the person – (a) is interested in the land, or (b) has power – (i) to sell and convey the land, or (ii) to release the land)
			Owners	Lessees or Tenants	Occupiers	
11	11/1i	Acquisition of rights over approximately 357 square metres of field and agricultural land (east of A1, Alnwick)	The Honourable George Dominic Percy See Address at Plot 11/1a	Andrew James Robson See Address at Plot 11/1i (as partner in A J Robson Farming) Arthur James Robson See Address at Plot 11/1i (as partner in A J Robson Farming)	As Lessees or Tenants	HSBC UK Bank plc See Address at Plot 11/1a (as mortgagee for The Honourable George Dominic Percy in respect of land north east of A1, Alnwick) Northern Powergrid Holdings Company See Address at Plot 11/1d (in respect of underground electricity cable) The Most Noble Ralph George Algernon Twelfth Duke of Northumberland See Address at Plot 11/1a (in respect of rights granted by a transfer dated 29 March 2007)
11	11/1n	Temporary possession and use of approximately 53 square metres of public highway (A1) and verge (Alnwick)	The Honourable George Dominic Percy See Address at Plot 11/1a	None	Highways England Company Limited Bridge House 1 Walnut Tree Close Guildford GU1 4LZ (as highway authority)	HSBC UK Bank plc See Address at Plot 11/1a (as mortgagee for The Honourable George Dominic Percy in respect of land north east of A1, Alnwick) The Most Noble Ralph George Algernon Twelfth Duke of Northumberland See Address at Plot 11/1a (in respect of rights granted by a transfer dated 29 March 2007)

A1 in Northumberland: Morpeth to Ellingham

Part B of the Scheme

PART 1: Names and addresses for service of each person within Categories 1 and 2 as defined in Section 57 of the 2008 Act

Land Plans Sheet No.	Plot Ref	Description of Land	Category 1 (A person is within Category 1 if the applicant, after making diligent inquiry, knows that the person is an owner, lessee, tenant (whatever the tenancy period) or occupier of the land)			Category 2 (A person is within Category 2 if the applicant, after making diligent inquiry, knows that the person – (a) is interested in the land, or (b) has power – (i) to sell and convey the land, or (ii) to release the land)
			Owners	Lessees or Tenants	Occupiers	
11	11/2a	All interests and rights in approximately 1289 square metres of public highway (A1) and verges (Alnwick)	Highways England Company Limited See Address at Plot 11/1n	None	As Owner	Virgin Media Limited See Address at Plot 11/1b (in respect of underground telecommunications cable) Vodafone Limited Vodafone House The Connection Newbury RG14 2FN (in respect of underground telecommunications cable) Unknown (in respect of rights reserved by a Conveyance dated 9 June 1987)
11	11/2b	All interests and rights in approximately 24323 square metres of public highway (A1) and verges (Alnwick)	Highways England Company Limited See Address at Plot 11/1n	None	As Owner	Northern Powergrid Holdings Company See Address at Plot 11/1d (in respect of overhead electricity line) Virgin Media Limited See Address at Plot 11/1b (in respect of underground telecommunications cable) Vodafone Limited See Address at Plot 11/2a (in respect of underground telecommunications cable) Unknown (in respect of rights reserved by a Conveyance dated 9 June 1987)

A1 in Northumberland: Morpeth to Ellingham

Part B of the Scheme

PART 1: Names and addresses for service of each person within Categories 1 and 2 as defined in Section 57 of the 2008 Act

Land Plans Sheet No.	Plot Ref	Description of Land	Category 1			Category 2
			Owners	Lessees or Tenants	Occupiers	
			(A person is within Category 1 if the applicant, after making diligent inquiry, knows that the person is an owner, lessee, tenant (whatever the tenancy period) or occupier of the land)			(A person is within Category 2 if the applicant, after making diligent inquiry, knows that the person – (a) is interested in the land, or (b) has power – (i) to sell and convey the land, or (ii) to release the land)
11	11/2c	Temporary possession and use of approximately 10114 square metres of public highway (A1) and verges (Alnwick)	Highways England Company Limited See Address at Plot 11/1n	None	As Owner	Virgin Media Limited See Address at Plot 11/1b (in respect of underground telecommunications cable) Vodafone Limited See Address at Plot 11/2a (in respect of underground telecommunications cable) Unknown (in respect of rights reserved by a Conveyance dated 9 June 1987)
11	11/2d	Temporary possession and use of approximately 5406 square metres of public highway (A1) and verges (Alnwick)	Highways England Company Limited See Address at Plot 11/1n	None	As Owner	Virgin Media Limited See Address at Plot 11/1b (in respect of underground telecommunications cable) Vodafone Limited See Address at Plot 11/2a (in respect of underground telecommunications cable)
11	11/3a	All interests and rights in approximately 1446 square metres of public highway (A1) and verge (east of A1, Alnwick)	Highways England Company Limited See Address at Plot 11/1n Unknown (in respect of mines and minerals in respect of land at A1, Alnwick)	None	Highways England Company Limited See Address at Plot 11/1n	None
11	11/3b	All interests and rights in approximately 534 square metres of verge (east of A1, Alnwick)	Highways England Company Limited See Address at Plot 11/1n Unknown (in respect of mines and minerals in respect of land at A1, Alnwick)	None	Highways England Company Limited See Address at Plot 11/1n	None

A1 in Northumberland: Morpeth to Ellingham

Part B of the Scheme

PART 1: Names and addresses for service of each person within Categories 1 and 2 as defined in Section 57 of the 2008 Act

Land Plans Sheet No.	Plot Ref	Description of Land	Category 1			Category 2
			Owners	Lessees or Tenants	Occupiers	
			(A person is within Category 1 if the applicant, after making diligent inquiry, knows that the person is an owner, lessee, tenant (whatever the tenancy period) or occupier of the land)			(A person is within Category 2 if the applicant, after making diligent inquiry, knows that the person – (a) is interested in the land, or (b) has power – (i) to sell and convey the land, or (ii) to release the land)
11	11/3c	Temporary possession and use of approximately 2428 square metres of verge (east of A1, Alnwick)	Highways England Company Limited See Address at Plot 11/1n Unknown (in respect of mines and minerals in respect of land at A1, Alnwick)	None	Highways England Company Limited See Address at Plot 11/1n	None
11	11/4a	All interests and rights in approximately 16724 square metres of field, agricultural land, hedgerow and watercourse (east of A1, Alnwick)	The Most Noble Richard Walter John Tenth Duke of Buccleuch, the Twelfth Duke of Queensberry The Estates Office Alnwick Castle Alnwick NE66 1NQ (as trustees of The Twelfth Duke's Appointed Fund) The Most Noble Ralph George Algernon Twelfth Duke of Northumberland See Address at Plot 11/1a (as trustees of The Twelfth Duke's Appointed Fund) Viscount Matthew White Ridley The Estates Office Alnwick Castle Alnwick NE66 1NQ (as trustees of The Twelfth Duke's Appointed Fund)	Andrew James Robson See Address at Plot 11/1i (as partner in A J Robson Farming) Arthur James Robson See Address at Plot 11/1i (as partner in A J Robson Farming)	As Lessees or Tenants	HSBC UK Bank plc See Address at Plot 11/1a (as mortgagee for The Most Noble Ralph George Algernon Twelfth Duke of Northumberland, The Most Noble Richard Walter John Tenth Duke of Buccleuch, the Twelfth Duke of Queensberry and Viscount Matthew White Ridley in respect of Golden Moor Farm, Alnwick) Northern Powergrid Holdings Company See Address at Plot 11/1d (in respect of overhead electricity line)

A1 in Northumberland: Morpeth to Ellingham

Part B of the Scheme

PART 1: Names and addresses for service of each person within Categories 1 and 2 as defined in Section 57 of the 2008 Act

Land Plans Sheet No.	Plot Ref	Description of Land	Category 1			Category 2
			Owners	Lessees or Tenants	Occupiers	(A person is within Category 2 if the applicant, after making diligent inquiry, knows that the person – (a) is interested in the land, or (b) has power – (i) to sell and convey the land, or (ii) to release the land)
11	11/4b	Temporary possession and use of approximately 31 square metres of field, agricultural land and hedgerow (east of A1, Alnwick)	<p>The Most Noble Richard Walter John Tenth Duke of Buccleuch, the Twelfth Duke of Queensberry See Address at Plot 11/4a (as trustees of The Twelfth Duke's Appointed Fund)</p> <p>The Most Noble Ralph George Algernon Twelfth Duke of Northumberland See Address at Plot 11/1a (as trustees of The Twelfth Duke's Appointed Fund)</p> <p>Viscount Matthew White Ridley See Address at Plot 11/4a (as trustees of The Twelfth Duke's Appointed Fund)</p>	<p>Andrew James Robson See Address at Plot 11/1i (as partner in A J Robson Farming)</p> <p>Arthur James Robson See Address at Plot 11/1i (as partner in A J Robson Farming)</p>	As Lessees or Tenants	<p>HSBC UK Bank plc See Address at Plot 11/1a (as mortgagee for The Most Noble Ralph George Algernon Twelfth Duke of Northumberland, The Most Noble Richard Walter John Tenth Duke of Buccleuch, the Twelfth Duke of Queensberry and Viscount Matthew White Ridley in respect of Golden Moor Farm, Alnwick)</p>
11	11/4c	Temporary possession and use of approximately 232 square metres of field, agricultural land and hedgerow (east of A1, Alnwick)	<p>The Most Noble Richard Walter John Tenth Duke of Buccleuch, the Twelfth Duke of Queensberry See Address at Plot 11/4a (as trustees of The Twelfth Duke's Appointed Fund)</p> <p>The Most Noble Ralph George Algernon Twelfth Duke of Northumberland See Address at Plot 11/1a (as trustees of The Twelfth Duke's Appointed Fund)</p> <p>Viscount Matthew White Ridley See Address at Plot 11/4a (as trustees of The Twelfth Duke's Appointed Fund)</p>	<p>Andrew James Robson See Address at Plot 11/1i (as partner in A J Robson Farming)</p> <p>Arthur James Robson See Address at Plot 11/1i (as partner in A J Robson Farming)</p>	As Lessees or Tenants	<p>HSBC UK Bank plc See Address at Plot 11/1a (as mortgagee for The Most Noble Ralph George Algernon Twelfth Duke of Northumberland, The Most Noble Richard Walter John Tenth Duke of Buccleuch, the Twelfth Duke of Queensberry and Viscount Matthew White Ridley in respect of Golden Moor Farm, Alnwick)</p>

A1 in Northumberland: Morpeth to Ellingham

Part B of the Scheme

PART 1: Names and addresses for service of each person within Categories 1 and 2 as defined in Section 57 of the 2008 Act

Land Plans Sheet No.	Plot Ref	Description of Land	Category 1			Category 2
			Owners	Lessees or Tenants	Occupiers	(A person is within Category 2 if the applicant, after making diligent inquiry, knows that the person – (a) is interested in the land, or (b) has power – (i) to sell and convey the land, or (ii) to release the land)
11	11/4d	Temporary possession and use of approximately 944 square metres of field and agricultural land (east of A1, Alnwick)	<p>The Most Noble Richard Walter John Tenth Duke of Buccleuch, the Twelfth Duke of Queensberry See Address at Plot 11/4a (as trustees of The Twelfth Duke's Appointed Fund)</p> <p>The Most Noble Ralph George Algernon Twelfth Duke of Northumberland See Address at Plot 11/1a (as trustees of The Twelfth Duke's Appointed Fund)</p> <p>Viscount Matthew White Ridley See Address at Plot 11/4a (as trustees of The Twelfth Duke's Appointed Fund)</p>	<p>Andrew James Robson See Address at Plot 11/1i (as partner in A J Robson Farming)</p> <p>Arthur James Robson See Address at Plot 11/1i (as partner in A J Robson Farming)</p>	As Lessees or Tenants	<p>HSBC UK Bank plc See Address at Plot 11/1a (as mortgagee for The Most Noble Ralph George Algernon Twelfth Duke of Northumberland, The Most Noble Richard Walter John Tenth Duke of Buccleuch, the Twelfth Duke of Queensberry and Viscount Matthew White Ridley in respect of Golden Moor Farm, Alnwick)</p> <p>Northern Powergrid Holdings Company See Address at Plot 11/1d (in respect of overhead electricity line)</p>
11	11/4e	Temporary possession and use of approximately 71 square metres of field and agricultural land (east of A1, Alnwick)	<p>The Most Noble Richard Walter John Tenth Duke of Buccleuch, the Twelfth Duke of Queensberry See Address at Plot 11/4a (as trustees of The Twelfth Duke's Appointed Fund)</p> <p>The Most Noble Ralph George Algernon Twelfth Duke of Northumberland See Address at Plot 11/1a (as trustees of The Twelfth Duke's Appointed Fund)</p> <p>Viscount Matthew White Ridley See Address at Plot 11/4a (as trustees of The Twelfth Duke's Appointed Fund)</p>	<p>Andrew James Robson See Address at Plot 11/1i (as partner in A J Robson Farming)</p> <p>Arthur James Robson See Address at Plot 11/1i (as partner in A J Robson Farming)</p>	As Lessees or Tenants	<p>HSBC UK Bank plc See Address at Plot 11/1a (as mortgagee for The Most Noble Ralph George Algernon Twelfth Duke of Northumberland, The Most Noble Richard Walter John Tenth Duke of Buccleuch, the Twelfth Duke of Queensberry and Viscount Matthew White Ridley in respect of Golden Moor Farm, Alnwick)</p>

A1 in Northumberland: Morpeth to Ellingham

Part B of the Scheme

PART 1: Names and addresses for service of each person within Categories 1 and 2 as defined in Section 57 of the 2008 Act

Land Plans Sheet No.	Plot Ref	Description of Land	Category 1			Category 2
			Owners	Lessees or Tenants	Occupiers	
			(A person is within Category 1 if the applicant, after making diligent inquiry, knows that the person is an owner, lessee, tenant (whatever the tenancy period) or occupier of the land)			(A person is within Category 2 if the applicant, after making diligent inquiry, knows that the person – (a) is interested in the land, or (b) has power – (i) to sell and convey the land, or (ii) to release the land)
11	11/4f	Acquisition of rights over approximately 434 square metres of field, agricultural land and watercourse (east of A1, Alnwick)	<p>The Most Noble Richard Walter John Tenth Duke of Buccleuch, the Twelfth Duke of Queensberry See Address at Plot 11/4a (as trustees of The Twelfth Duke's Appointed Fund)</p> <p>The Most Noble Ralph George Algernon Twelfth Duke of Northumberland See Address at Plot 11/1a (as trustees of The Twelfth Duke's Appointed Fund)</p> <p>Viscount Matthew White Ridley See Address at Plot 11/4a (as trustees of The Twelfth Duke's Appointed Fund)</p>	<p>Andrew James Robson See Address at Plot 11/1i (as partner in A J Robson Farming)</p> <p>Arthur James Robson See Address at Plot 11/1i (as partner in A J Robson Farming)</p>	As Lessees or Tenants	<p>HSBC UK Bank plc See Address at Plot 11/1a (as mortgagee for The Most Noble Ralph George Algernon Twelfth Duke of Northumberland, The Most Noble Richard Walter John Tenth Duke of Buccleuch, the Twelfth Duke of Queensberry and Viscount Matthew White Ridley in respect of Golden Moor Farm, Alnwick)</p>
12	12/1a	Acquisition of rights over approximately 66 square metres of public road (B6341), verge, public footpath (110/013) and access splay (Rennington)	<p>Northumberland County Council See Address at Plot 11/1a (as highway authority)</p> <p>The Honourable George Dominic Percy See Address at Plot 11/1a (in respect of subsoil up to half width of highway)</p>	None	<p>Northumberland County Council See Address at Plot 11/1a (as highway authority)</p> <p>Northumberland County Council See Address at Plot 11/1a (in respect of public footpath no 110/004)</p>	None

A1 in Northumberland: Morpeth to Ellingham

Part B of the Scheme

PART 1: Names and addresses for service of each person within Categories 1 and 2 as defined in Section 57 of the 2008 Act

Land Plans Sheet No.	Plot Ref	Description of Land	Category 1			Category 2
			Owners	Lessees or Tenants	Occupiers	(A person is within Category 2 if the applicant, after making diligent inquiry, knows that the person – (a) is interested in the land, or (b) has power – (i) to sell and convey the land, or (ii) to release the land)
12	12/2a	Acquisition of rights over approximately 14 square metres of public road (B6341) and verge (Rennington)	<p>Northumberland County Council See Address at Plot 11/1a (as highway authority)</p> <p>P. Dawson Developments Limited Victoria House 19-21 Bondgate Within Alnwick NE66 1TA (in respect of subsoil up to half width of highway)</p> <p>The Most Noble Ralph George Algernon Twelfth Duke of Northumberland See Address at Plot 11/1a (in respect of subsoil up to half width of highway)</p> <p>The Honourable James William Eustace Percy Estates Office Alnwick Castle Alnwick NE66 1NQ (in respect of subsoil up to half width of highway)</p> <p>Viscount Matthew White Ridley See Address at Plot 11/4a (in respect of subsoil up to half width of highway)</p>	None	<p>Northumberland County Council See Address at Plot 11/1a (as highway authority)</p>	None

A1 in Northumberland: Morpeth to Ellingham

Part B of the Scheme

PART 1: Names and addresses for service of each person within Categories 1 and 2 as defined in Section 57 of the 2008 Act

Land Plans Sheet No.	Plot Ref	Description of Land	Category 1			Category 2
			(A person is within Category 1 if the applicant, after making diligent inquiry, knows that the person is an owner, lessee, tenant (whatever the tenancy period) or occupier of the land)			(A person is within Category 2 if the applicant, after making diligent inquiry, knows that the person – (a) is interested in the land, or (b) has power – (i) to sell and convey the land, or (ii) to release the land)
			Owners	Lessees or Tenants	Occupiers	
12	12/3a	Acquisition of rights over approximately 13891 square metres of field, agricultural land, public footpath (110/013) and hedgerow (west of A1, Rennington)	The Honourable George Dominic Percy See Address at Plot 11/1a	The Most Noble Ralph George Algernon Twelfth Duke of Northumberland See Address at Plot 11/1a (trading as Percy Farms)	The Most Noble Ralph George Algernon Twelfth Duke of Northumberland See Address at Plot 11/1a (trading as Percy Farms) Northumberland County Council See Address at Plot 11/1a (in respect of public footpath no 110/013)	HSBC UK Bank plc See Address at Plot 11/1a (as mortgagee for The Honourable George Dominic Percy in respect of Land and public footpath no 110/004, west of public highway (A1), Alnwick)
12	12/3aa	Acquisition of rights over approximately 279 square metres of field and agricultural land (east of A1, Rennington)	The Honourable George Dominic Percy See Address at Plot 11/1a	The Most Noble Ralph George Algernon Twelfth Duke of Northumberland See Address at Plot 11/1a (trading as Percy Farms)	As Lessee or Tenant	HSBC UK Bank plc See Address at Plot 11/1a (as mortgagee for The Honourable George Dominic Percy in respect of field, agricultural land and hedgerows, east of A1, Denwick)
12	12/3b	Acquisition of rights over approximately 812 square metres of private access track, access splay and verges (Heckley Fence, Alnwick)	The Honourable George Dominic Percy See Address at Plot 11/1a	David Rochester Thompson Broxfield Farm Alnwick NE66 3RQ (as partner in T R Thompson & Son) Robert Hugh Thompson Brockdam Farmhouse Ellingham Chathill NE67 5HN (as partner in T R Thompson & Son)	As Lessees or Tenants	HSBC UK Bank plc See Address at Plot 11/1a (as mortgagee for The Honourable George Dominic Percy in respect of Access track, Heckley Fence, Alnwick) Claire Louise Holland Heckley Fence Alnwick NE66 2LE (in respect of rights of access) Michael Holland Heckley Fence Alnwick NE66 2LE (in respect of rights of access)

A1 in Northumberland: Morpeth to Ellingham

Part B of the Scheme

PART 1: Names and addresses for service of each person within Categories 1 and 2 as defined in Section 57 of the 2008 Act

Land Plans Sheet No.	Plot Ref	Description of Land	Category 1			Category 2
			Owners	Lessees or Tenants	Occupiers	
			(A person is within Category 1 if the applicant, after making diligent inquiry, knows that the person is an owner, lessee, tenant (whatever the tenancy period) or occupier of the land)			(A person is within Category 2 if the applicant, after making diligent inquiry, knows that the person – (a) is interested in the land, or (b) has power – (i) to sell and convey the land, or (ii) to release the land)
12	12/3bb	Acquisition of rights over approximately 2556 square metres of field, agricultural land, hedgerows and public footpath (no 129/013) (east of A1, Rennington)	The Honourable George Dominic Percy See Address at Plot 11/1a	The Most Noble Ralph George Algernon Twelfth Duke of Northumberland See Address at Plot 11/1a (trading as Percy Farms)	The Most Noble Ralph George Algernon Twelfth Duke of Northumberland See Address at Plot 11/1a (trading as Percy Farms) Northumberland County Council See Address at Plot 11/1a (in respect of public footpaths no 129/013)	HSBC UK Bank plc See Address at Plot 11/1a (as mortgagee for The Honourable George Dominic Percy in respect of field, agricultural land, hedgerows and public footpath 129/013, Heckley Fence, Rennington)
12	12/3c	Acquisition of rights over approximately 171 square metres of garden (Heckley Fence, Alnwick)	The Honourable George Dominic Percy See Address at Plot 11/1a	Claire Louise Holland See Address at Plot 12/3b Michael Holland See Address at Plot 12/3b	As Lessees or Tenants	HSBC UK Bank plc See Address at Plot 11/1a (as mortgagee for The Honourable George Dominic Percy in respect of Heckley Fence, Alnwick)
12	12/3cc	Acquisition of rights over approximately 6055 square metres of field, agricultural land, garden, public footpath (no 129/023) and access splay (east of A1, Rennington)	The Honourable George Dominic Percy See Address at Plot 11/1a	The Most Noble Ralph George Algernon Twelfth Duke of Northumberland See Address at Plot 11/1a (trading as Percy Farms)	The Most Noble Ralph George Algernon Twelfth Duke of Northumberland See Address at Plot 11/1a (trading as Percy Farms) Northumberland County Council See Address at Plot 11/1a (in respect of public footpath no 129/013)	HSBC UK Bank plc See Address at Plot 11/1a (as mortgagee for The Honourable George Dominic Percy in respect of field, agricultural land, hedgerows and public footpath 129/013, Heckley Fence, Rennington)

A1 in Northumberland: Morpeth to Ellingham

Part B of the Scheme

PART 1: Names and addresses for service of each person within Categories 1 and 2 as defined in Section 57 of the 2008 Act

Land Plans Sheet No.	Plot Ref	Description of Land	Category 1			Category 2
			Owners	Lessees or Tenants	Occupiers	
			(A person is within Category 1 if the applicant, after making diligent inquiry, knows that the person is an owner, lessee, tenant (whatever the tenancy period) or occupier of the land)			(A person is within Category 2 if the applicant, after making diligent inquiry, knows that the person – (a) is interested in the land, or (b) has power – (i) to sell and convey the land, or (ii) to release the land)
12	12/3d	Acquisition of rights over approximately 1468 square metres of private access track and verges (west of A1, Rennington)	The Honourable George Dominic Percy See Address at Plot 11/1a	David Rochester Thompson See Address at Plot 12/3b (as partner in T R Thompson & Son) Robert Hugh Thompson See Address at Plot 12/3b (as partner in T R Thompson & Son)	As Lessees or Tenants	HSBC UK Bank plc See Address at Plot 11/1a (as mortgagee for The Honourable George Dominic Percy in respect of rights land and public footpath no 110/019, west of public highway (A1), Alnwick) Claire Louise Holland See Address at Plot 12/3b (in respect of rights of access) Michael Holland See Address at Plot 12/3b (in respect of rights of access)
12	12/3dd	Acquisition of rights over approximately 6069 square metres of field, agricultural land, verge and public footpath (no 129/014) (east of A1, Rennington)	The Honourable George Dominic Percy See Address at Plot 11/1a	The Most Noble Ralph George Algernon Twelfth Duke of Northumberland See Address at Plot 11/1a (trading as Percy Farms)	The Most Noble Ralph George Algernon Twelfth Duke of Northumberland See Address at Plot 11/1a (trading as Percy Farms) Northumberland County Council See Address at Plot 11/1a (in respect of public footpath 129/014)	HSBC UK Bank plc See Address at Plot 11/1a (as mortgagee for The Honourable George Dominic Percy in respect of field, agricultural land and hedgerows, east of A1, Denwick)

A1 in Northumberland: Morpeth to Ellingham

Part B of the Scheme

PART 1: Names and addresses for service of each person within Categories 1 and 2 as defined in Section 57 of the 2008 Act

Land Plans Sheet No.	Plot Ref	Description of Land	Category 1			Category 2
			Owners	Lessees or Tenants	Occupiers	
			(A person is within Category 1 if the applicant, after making diligent inquiry, knows that the person is an owner, lessee, tenant (whatever the tenancy period) or occupier of the land)			(A person is within Category 2 if the applicant, after making diligent inquiry, knows that the person – (a) is interested in the land, or (b) has power – (i) to sell and convey the land, or (ii) to release the land)
12	12/3e	All interests and rights in approximately 18538 square metres of field, agricultural land, private road, verges and hedgerow (west of A1, Rennington)	The Honourable George Dominic Percy See Address at Plot 11/1a	David Rochester Thompson See Address at Plot 12/3b (as partner in T R Thompson & Son) Robert Hugh Thompson See Address at Plot 12/3b (as partner in T R Thompson & Son)	As Lessees or Tenants	HSBC UK Bank plc See Address at Plot 11/1a (as mortgagee for The Honourable George Dominic Percy in respect of rights land and public footpath no 110/019, west of public highway (A1), Alnwick) Northern Powergrid Holdings Company See Address at Plot 11/1d (in respect of overhead electricity line) Vodafone Limited See Address at Plot 11/2a (in respect of underground telecommunications cable) Claire Louise Holland See Address at Plot 12/3b (in respect of rights of access) Michael Holland See Address at Plot 12/3b (in respect of rights of access)
12	12/3ee	Acquisition of rights over approximately 4843 square metres of public byway (no 129/023) (east of A1, Rennington)	The Honourable George Dominic Percy See Address at Plot 11/1a	None	Northumberland County Council See Address at Plot 11/1a (in respect of public byway 129/023)	HSBC Bank plc 8 Canada Square London E14 5HQ (as mortgagee The Honourable George Dominic Percy in respect of Public byway no 129/023 and verges, Braxfield, Alnwick)

A1 in Northumberland: Morpeth to Ellingham

Part B of the Scheme

PART 1: Names and addresses for service of each person within Categories 1 and 2 as defined in Section 57 of the 2008 Act

Land Plans Sheet No.	Plot Ref	Description of Land	Category 1			Category 2
			(A person is within Category 1 if the applicant, after making diligent inquiry, knows that the person is an owner, lessee, tenant (whatever the tenancy period) or occupier of the land)			(A person is within Category 2 if the applicant, after making diligent inquiry, knows that the person – (a) is interested in the land, or (b) has power – (i) to sell and convey the land, or (ii) to release the land)
			Owners	Lessees or Tenants	Occupiers	
12	12/3f	Temporary possession and use of approximately 18 square metres of field, agricultural land and hedgerow (west of A1, Rennington)	The Honourable George Dominic Percy See Address at Plot 11/1a	David Rochester Thompson See Address at Plot 12/3b (as partner in T R Thompson & Son) Robert Hugh Thompson See Address at Plot 12/3b (as partner in T R Thompson & Son)	As Lessees or Tenants	HSBC UK Bank plc See Address at Plot 11/1a (as mortgagee for The Honourable George Dominic Percy in respect of rights land and public footpath no 110/019, west of public highway (A1), Alnwick) Claire Louise Holland See Address at Plot 12/3b (in respect of rights of access) Michael Holland See Address at Plot 12/3b (in respect of rights of access)
12	12/3ff	Acquisition of rights over approximately 887 square metres of field, agricultural land and public byway (no 129/023) (east of A1, Rennington)	The Honourable George Dominic Percy See Address at Plot 11/1a	The Most Noble Ralph George Algernon Twelfth Duke of Northumberland See Address at Plot 11/1a (trading as Percy Farms)	The Most Noble Ralph George Algernon Twelfth Duke of Northumberland See Address at Plot 11/1a (trading as Percy Farms) Northumberland County Council See Address at Plot 11/1a (in respect of public byway no 129/023)	HSBC UK Bank plc See Address at Plot 11/1a (as mortgagee for The Honourable George Dominic Percy in respect of field, agricultural land, hedgerows and public footpath 129/013, Heckley Fence, Rennington)

A1 in Northumberland: Morpeth to Ellingham

Part B of the Scheme

PART 1: Names and addresses for service of each person within Categories 1 and 2 as defined in Section 57 of the 2008 Act

Land Plans Sheet No.	Plot Ref	Description of Land	Category 1 (A person is within Category 1 if the applicant, after making diligent inquiry, knows that the person is an owner, lessee, tenant (whatever the tenancy period) or occupier of the land)			Category 2 (A person is within Category 2 if the applicant, after making diligent inquiry, knows that the person – (a) is interested in the land, or (b) has power – (i) to sell and convey the land, or (ii) to release the land)
			Owners	Lessees or Tenants	Occupiers	
12	12/3g	Temporary possession and use of approximately 12 square metres of field and agricultural land (Heckley Fence, Alnwick)	The Honourable George Dominic Percy See Address at Plot 11/1a	David Rochester Thompson See Address at Plot 12/3b (as partner in T R Thompson & Son) Robert Hugh Thompson See Address at Plot 12/3b (as partner in T R Thompson & Son)	As Lessees or Tenants	HSBC UK Bank plc See Address at Plot 11/1a (as mortgagee for The Honourable George Dominic Percy in respect of rights land and public footpath no 110/019, west of public highway (A1), Alnwick) Claire Louise Holland See Address at Plot 12/3b (in respect of rights of access) Michael Holland See Address at Plot 12/3b (in respect of rights of access)
12	12/3gg	Acquisition of rights over approximately 281 square metres of public byway (no 129/023) and verges (Rennington)	The Honourable George Dominic Percy See Address at Plot 11/1a	None	None	None
12	12/3h	Temporary possession and use of approximately 367 square metres of part of garden (Heckley Fence, Alnwick)	The Honourable George Dominic Percy See Address at Plot 11/1a	Claire Louise Holland See Address at Plot 12/3b Michael Holland See Address at Plot 12/3b	As Lessees or Tenants	HSBC UK Bank plc See Address at Plot 11/1a (as mortgagee for The Honourable George Dominic Percy in respect of Heckley Fence, Alnwick)
12	12/3hh	Acquisition of rights over approximately 275 square metres of agricultural building and hardstanding (Braxfield, Rennington)	The Honourable George Dominic Percy See Address at Plot 11/1a	David Rochester Thompson See Address at Plot 12/3b (as partner in T R Thompson & Son) Robert Hugh Thompson See Address at Plot 12/3b (as partner in T R Thompson & Son)	As Lessees or Tenants	HSBC UK Bank plc See Address at Plot 11/1a (as mortgagee for The Honourable George Dominic Percy Broxfield Farm and public footpath no 129/01, Alnwick, NE66 3RQ)

A1 in Northumberland: Morpeth to Ellingham

Part B of the Scheme

PART 1: Names and addresses for service of each person within Categories 1 and 2 as defined in Section 57 of the 2008 Act

Land Plans Sheet No.	Plot Ref	Description of Land	Category 1			Category 2
			Owners	Lessees or Tenants	Occupiers	
			(A person is within Category 1 if the applicant, after making diligent inquiry, knows that the person is an owner, lessee, tenant (whatever the tenancy period) or occupier of the land)			(A person is within Category 2 if the applicant, after making diligent inquiry, knows that the person – (a) is interested in the land, or (b) has power – (i) to sell and convey the land, or (ii) to release the land)
12	12/3i	Temporary possession and use of approximately 3136 square metres of field and agricultural land (west of A1, Rennington)	The Honourable George Dominic Percy See Address at Plot 11/1a	David Rochester Thompson See Address at Plot 12/3b (as partner in T R Thompson & Son) Robert Hugh Thompson See Address at Plot 12/3b (as partner in T R Thompson & Son)	As Lessees or Tenants	HSBC UK Bank plc See Address at Plot 11/1a (as mortgagee for The Honourable George Dominic Percy in respect of rights land and public footpath no 110/019, west of public highway (A1), Alnwick)
12	12/3ii	Acquisition of rights over approximately 1053 square metres of field, agricultural land and public footpath (no 129/023) (Broxfield Farm, Alnwick)	The Honourable George Dominic Percy See Address at Plot 11/1a	David Rochester Thompson See Address at Plot 12/3b (as partner in T R Thompson & Son) Robert Hugh Thompson See Address at Plot 12/3b (as partner in T R Thompson & Son)	David Rochester Thompson See Address at Plot 12/3b (as partner in T R Thompson & Son) Robert Hugh Thompson See Address at Plot 12/3b (as partner in T R Thompson & Son) Northumberland County Council See Address at Plot 11/1a (in respect of public footpath no 129/023)	HSBC UK Bank plc See Address at Plot 11/1a (as mortgagee for The Honourable George Dominic Percy in respect of Broxfield Farm, Alnwick)
12	12/3j	Temporary possession and use of approximately 3956 square metres of field and agricultural land (west of A1, Rennington)	The Honourable George Dominic Percy See Address at Plot 11/1a	David Rochester Thompson See Address at Plot 12/3b (as partner in T R Thompson & Son) Robert Hugh Thompson See Address at Plot 12/3b (as partner in T R Thompson & Son)	As Lessees or Tenants	HSBC UK Bank plc See Address at Plot 11/1a (as mortgagee for The Honourable George Dominic Percy in respect of rights land and public footpath no 110/019, west of public highway (A1), Alnwick) Northern Powergrid Holdings Company See Address at Plot 11/1d (in respect of overhead electricity line)

A1 in Northumberland: Morpeth to Ellingham

Part B of the Scheme

PART 1: Names and addresses for service of each person within Categories 1 and 2 as defined in Section 57 of the 2008 Act

Land Plans Sheet No.	Plot Ref	Description of Land	Category 1			Category 2
			(A person is within Category 1 if the applicant, after making diligent inquiry, knows that the person is an owner, lessee, tenant (whatever the tenancy period) or occupier of the land)			(A person is within Category 2 if the applicant, after making diligent inquiry, knows that the person – (a) is interested in the land, or (b) has power – (i) to sell and convey the land, or (ii) to release the land)
			Owners	Lessees or Tenants	Occupiers	
12	12/3k	Acquisition of rights over approximately 4422 square metres of field, agricultural land and hedgerows (west of A1, Rennington)	The Honourable George Dominic Percy See Address at Plot 11/1a	David Rochester Thompson See Address at Plot 12/3b (as partner in T R Thompson & Son) Robert Hugh Thompson See Address at Plot 12/3b (as partner in T R Thompson & Son)	As Lessees or Tenants	HSBC UK Bank plc See Address at Plot 11/1a (as mortgagee for The Honourable George Dominic Percy in respect of rights land and public footpath no 110/019, west of public highway (A1), Alnwick) Northern Powergrid Holdings Company See Address at Plot 11/1d (in respect of overhead electricity line) Claire Louise Holland See Address at Plot 12/3b (in respect of rights of access) Michael Holland See Address at Plot 12/3b (in respect of rights of access)
12	12/3l	All interests and rights in approximately 17104 square metres of field, agricultural land, hedgerow and private access track (east of A1, Rennington)	The Honourable George Dominic Percy See Address at Plot 11/1a	The Most Noble Ralph George Algernon Twelfth Duke of Northumberland See Address at Plot 11/1a (trading as Percy Farms)	As Lessee or Tenant	HSBC UK Bank plc See Address at Plot 11/1a (as mortgagee for The Honourable George Dominic Percy in respect of field, agricultural land, hedgerows and public footpath 129/013, Heckley Fence, Rennington) Northern Powergrid Holdings Company See Address at Plot 11/1d (in respect of overhead electricity line)

A1 in Northumberland: Morpeth to Ellingham

Part B of the Scheme

PART 1: Names and addresses for service of each person within Categories 1 and 2 as defined in Section 57 of the 2008 Act

Land Plans Sheet No.	Plot Ref	Description of Land	Category 1			Category 2
			(A person is within Category 1 if the applicant, after making diligent inquiry, knows that the person is an owner, lessee, tenant (whatever the tenancy period) or occupier of the land)			(A person is within Category 2 if the applicant, after making diligent inquiry, knows that the person – (a) is interested in the land, or (b) has power – (i) to sell and convey the land, or (ii) to release the land)
			Owners	Lessees or Tenants	Occupiers	
12	12/3m	Temporary possession and use of approximately 14326 square metres of field, agricultural land and hedgerows (east of A1, Rennington)	The Honourable George Dominic Percy See Address at Plot 11/1a	The Most Noble Ralph George Algernon Twelfth Duke of Northumberland See Address at Plot 11/1a (trading as Percy Farms)	As Lessee or Tenant	HSBC UK Bank plc See Address at Plot 11/1a (as mortgagee for The Honourable George Dominic Percy in respect of field, agricultural land, hedgerows and public footpath 129/013, Heckley Fence, Rennington) Northern Powergrid Holdings Company See Address at Plot 11/1d (in respect of overhead electricity line)
12	12/3n	Acquisition of rights over approximately 4393 square metres of field, agricultural land and hedgerows (east of A1, Rennington)	The Honourable George Dominic Percy See Address at Plot 11/1a	The Most Noble Ralph George Algernon Twelfth Duke of Northumberland See Address at Plot 11/1a (trading as Percy Farms)	As Lessee or Tenant	HSBC UK Bank plc See Address at Plot 11/1a (as mortgagee for The Honourable George Dominic Percy in respect of field, agricultural land, hedgerows and public footpath 129/013, Heckley Fence, Rennington) Northern Powergrid Holdings Company See Address at Plot 11/1d (in respect of overhead electricity line)
12	12/3o	All interests and rights in approximately 16046 square metres of field, agricultural land, private access road, water course and verges (west of A1, Rennington)	The Honourable George Dominic Percy See Address at Plot 11/1a	The Most Noble Ralph George Algernon Twelfth Duke of Northumberland See Address at Plot 11/1a (trading as Percy Farms)	As Lessee or Tenant	HSBC UK Bank plc See Address at Plot 11/1a (as mortgagee for The Honourable George Dominic Percy in respect of Land and public footpath no 110/004, west of public highway (A1), Alnwick) Virgin Media Limited See Address at Plot 11/1b (in respect of underground telecommunications cable)

A1 in Northumberland: Morpeth to Ellingham

Part B of the Scheme

PART 1: Names and addresses for service of each person within Categories 1 and 2 as defined in Section 57 of the 2008 Act

Land Plans Sheet No.	Plot Ref	Description of Land	Category 1			Category 2
			Owners	Lessees or Tenants	Occupiers	
			(A person is within Category 1 if the applicant, after making diligent inquiry, knows that the person is an owner, lessee, tenant (whatever the tenancy period) or occupier of the land)			(A person is within Category 2 if the applicant, after making diligent inquiry, knows that the person – (a) is interested in the land, or (b) has power – (i) to sell and convey the land, or (ii) to release the land)
12	12/3p	All interests and rights in approximately 502 square metres of field and agricultural land (west of A1, Rennington)	The Honourable George Dominic Percy See Address at Plot 11/1a	The Most Noble Ralph George Algernon Twelfth Duke of Northumberland See Address at Plot 11/1a (trading as Percy Farms)	As Lessee or Tenant	HSBC UK Bank plc See Address at Plot 11/1a (as mortgagee for The Honourable George Dominic Percy in respect of Land and public footpath no 110/004, west of public highway (A1), Alnwick) Virgin Media Limited See Address at Plot 11/1b (in respect of underground telecommunications cable) Vodafone Limited See Address at Plot 11/2a (in respect of underground telecommunications cable)
12	12/3q	Temporary possession and use of approximately 422 square metres of field, agricultural land, watercourse and hedgerow (west of A1, Rennington)	The Honourable George Dominic Percy See Address at Plot 11/1a	The Most Noble Ralph George Algernon Twelfth Duke of Northumberland See Address at Plot 11/1a (trading as Percy Farms)	As Lessee or Tenant	HSBC UK Bank plc See Address at Plot 11/1a (as mortgagee for The Honourable George Dominic Percy in respect of Land and public footpath no 110/004, west of public highway (A1), Alnwick)
12	12/3r	All interests and rights in approximately 6517 square metres of field, agricultural land and watercourse (east of A1, Rennington)	The Honourable George Dominic Percy See Address at Plot 11/1a	David Rochester Thompson See Address at Plot 12/3b (as partner in T R Thompson & Son) Robert Hugh Thompson See Address at Plot 12/3b (as partner in T R Thompson & Son)	As Lessees or Tenants	HSBC UK Bank plc See Address at Plot 11/1a (as mortgagee for The Honourable George Dominic Percy in respect of Land, public footpath nos 129/012, 129/013, 129/014 and public byways nos 129/022 and 129/222, east of public highway (A1), Alnwick) Northern Powergrid Holdings Company See Address at Plot 11/1d (in respect of overhead electricity line and underground electricity cable)

A1 in Northumberland: Morpeth to Ellingham

Part B of the Scheme

PART 1: Names and addresses for service of each person within Categories 1 and 2 as defined in Section 57 of the 2008 Act

Land Plans Sheet No.	Plot Ref	Description of Land	Category 1			Category 2
			Owners	Lessees or Tenants	Occupiers	(A person is within Category 2 if the applicant, after making diligent inquiry, knows that the person – (a) is interested in the land, or (b) has power – (i) to sell and convey the land, or (ii) to release the land)
12	12/3s	Acquisition of rights over approximately 1018 square metres of field, agricultural land and watercourse (east of A1, Rennington)	The Honourable George Dominic Percy See Address at Plot 11/1a	David Rochester Thompson See Address at Plot 12/3b (as partner in T R Thompson & Son) Robert Hugh Thompson See Address at Plot 12/3b (as partner in T R Thompson & Son)	As Lessees or Tenants	HSBC UK Bank plc See Address at Plot 11/1a (as mortgagee for The Honourable George Dominic Percy in respect of Land, public footpath nos 129/012, 129/013, 129/014 and public byways nos 129/022 and 129/222, east of public highway (A1), Alnwick)
12	12/3t	Acquisition of rights over approximately 2373 square metres of field and agricultural land (east of A1, Rennington)	The Honourable George Dominic Percy See Address at Plot 11/1a	The Most Noble Ralph George Algernon Twelfth Duke of Northumberland See Address at Plot 11/1a (trading as Percy Farms)	As Lessee or Tenant	HSBC UK Bank plc See Address at Plot 11/1a (as mortgagee for The Honourable George Dominic Percy field, agricultural land, hedgerows and public footpath 129/013, Heckley Fence, Rennington)
12	12/3u	Temporary possession and use of approximately 1510 square metres of field, agricultural land and hedgerow (west of A1, Rennington)	The Honourable George Dominic Percy See Address at Plot 11/1a	The Most Noble Ralph George Algernon Twelfth Duke of Northumberland See Address at Plot 11/1a (trading as Percy Farms)	As Lessee or Tenant	HSBC UK Bank plc See Address at Plot 11/1a (as mortgagee for The Honourable George Dominic Percy in respect of Land and public footpath no 110/004, west of public highway (A1), Alnwick)
12	12/3v	All interests and rights in approximately 93 square metres of field, agricultural land and public footpath (no 110/013) (east of A1, Rennington)	The Honourable George Dominic Percy See Address at Plot 11/1a	David Rochester Thompson See Address at Plot 12/3b Robert Hugh Thompson See Address at Plot 12/3b	David Rochester Thompson See Address at Plot 12/3b Robert Hugh Thompson See Address at Plot 12/3b Northumberland County Council See Address at Plot 11/1a (in respect of public footpath 110/013)	HSBC Bank plc See Address at Plot 12/3ee (as mortgagee for The Honourable George Dominic Percy in respect of Field, agricultural land and public byway nos 110/013 and 129/022, east of public highway (A1), Alnwick) Northern Powergrid Holdings Company See Address at Plot 11/1d (in respect of underground electricity cable)

A1 in Northumberland: Morpeth to Ellingham

Part B of the Scheme

PART 1: Names and addresses for service of each person within Categories 1 and 2 as defined in Section 57 of the 2008 Act

Land Plans Sheet No.	Plot Ref	Description of Land	Category 1			Category 2
			Owners	Lessees or Tenants	Occupiers	
			(A person is within Category 1 if the applicant, after making diligent inquiry, knows that the person is an owner, lessee, tenant (whatever the tenancy period) or occupier of the land)			(A person is within Category 2 if the applicant, after making diligent inquiry, knows that the person – (a) is interested in the land, or (b) has power – (i) to sell and convey the land, or (ii) to release the land)
12	12/3w	All interests and rights in approximately 5292 square metres of field and agricultural land (east of A1, Rennington)	The Honourable George Dominic Percy See Address at Plot 11/1a	David Rochester Thompson See Address at Plot 12/3b (as partner in T R Thompson & Son) Robert Hugh Thompson See Address at Plot 12/3b (as partner in T R Thompson & Son)	As Lessees or Tenants	HSBC UK Bank plc See Address at Plot 11/1a (as mortgagee for The Honourable George Dominic Percy in respect of land and public footpath no 129/014, east of public highway (A1), Alnwick) Northern Powergrid Holdings Company See Address at Plot 11/1d (in respect of underground electricity cable)
12	12/3x	Acquisition of rights over approximately 4466 square metres of field, agricultural land and public footpaths (nos 129/022 and 110/013) (east of A1, Rennington)	The Honourable George Dominic Percy See Address at Plot 11/1a	David Rochester Thompson See Address at Plot 12/3b Robert Hugh Thompson See Address at Plot 12/3b	David Rochester Thompson See Address at Plot 12/3b Robert Hugh Thompson See Address at Plot 12/3b Northumberland County Council See Address at Plot 11/1a (in respect of public footpaths nos 129/022 footpaths 110/013)	HSBC Bank plc See Address at Plot 12/3ee (as mortgagee for The Honourable George Dominic Percy in respect of Field, agricultural land and public byway no 129/022, east of public highway (A1), Alnwick)
12	12/3y	Acquisition of rights over approximately 763 square metres of field, agricultural land and watercourse (east of A1, Rennington)	The Honourable George Dominic Percy See Address at Plot 11/1a	David Rochester Thompson See Address at Plot 12/3b (as partner in T R Thompson & Son) Robert Hugh Thompson See Address at Plot 12/3b (as partner in T R Thompson & Son)	As Lessees or Tenants	HSBC UK Bank plc See Address at Plot 11/1a (as mortgagee for The Honourable George Dominic Percy in respect of land and public footpath no 129/014, east of public highway (A1), Alnwick)

A1 in Northumberland: Morpeth to Ellingham

Part B of the Scheme

PART 1: Names and addresses for service of each person within Categories 1 and 2 as defined in Section 57 of the 2008 Act

Land Plans Sheet No.	Plot Ref	Description of Land	Category 1			Category 2
			(A person is within Category 1 if the applicant, after making diligent inquiry, knows that the person is an owner, lessee, tenant (whatever the tenancy period) or occupier of the land)			(A person is within Category 2 if the applicant, after making diligent inquiry, knows that the person – (a) is interested in the land, or (b) has power – (i) to sell and convey the land, or (ii) to release the land)
			Owners	Lessees or Tenants	Occupiers	
12	12/3z	All interests and rights in approximately 3368 square metres of field and agricultural land (east of A1, Rennington)	The Honourable George Dominic Percy See Address at Plot 11/1a	The Most Noble Ralph George Algernon Twelfth Duke of Northumberland See Address at Plot 11/1a (trading as Percy Farms)	As Lessee or Tenant	HSBC UK Bank plc See Address at Plot 11/1a (as mortgagee for The Honourable George Dominic Percy in respect of field, agricultural land and hedgerows, east of A1, Denwick) Northern Powergrid Holdings Company See Address at Plot 11/1d (in respect of underground electricity cable)
12	12/4a	Acquisition of rights over approximately 8 square metres of verge (Heckley House, Alnwick)	P. Dawson Developments Limited See Address at Plot 12/2a	None	As Owner	Paul Dawson Heckley House Alnwick NE66 2LD (in respect of rights of access) The Honourable Richard Charles Percy The Estates Office Alnwick Castle Alnwick NE66 1NQ (in respect of rights reserved by a conveyance dated 29 December 1981)

A1 in Northumberland: Morpeth to Ellingham

Part B of the Scheme

PART 1: Names and addresses for service of each person within Categories 1 and 2 as defined in Section 57 of the 2008 Act

Land Plans Sheet No.	Plot Ref	Description of Land	Category 1			Category 2
			(A person is within Category 1 if the applicant, after making diligent inquiry, knows that the person is an owner, lessee, tenant (whatever the tenancy period) or occupier of the land)			(A person is within Category 2 if the applicant, after making diligent inquiry, knows that the person – (a) is interested in the land, or (b) has power – (i) to sell and convey the land, or (ii) to release the land)
			Owners	Lessees or Tenants	Occupiers	
12	12/5a	All interests and rights in approximately 34055 square metres of public highway (A1) and verges (Rennington)	Highways England Company Limited See Address at Plot 11/1n	None	As Owner	Northern Powergrid Holdings Company See Address at Plot 11/1d (in respect of overhead electricity line) Virgin Media Limited See Address at Plot 11/1b (in respect of underground telecommunications cable) Vodafone Limited See Address at Plot 11/2a (in respect of underground telecommunications cable) Unknown (in respect of rights reserved by a Conveyance dated 9 June 1987)
13	13/1a	Acquisition of rights over approximately 1022 square metres of field, agricultural land and verge (west of A1, Rennington)	The Honourable George Dominic Percy See Address at Plot 11/1a	William Dallas Allen Humbleheugh Farm Alnwick NE66 2LF	As Lessee or Tenant	HSBC UK Bank plc See Address at Plot 11/1a (as mortgagee for The Honourable George Dominic Percy in respect of the land east of Heiferlaw Bank, Alnwick) Northern Powergrid Holdings Company See Address at Plot 11/1d (in respect of underground electricity cable) Northumbrian Water Limited Northumbria House Abbey Road Durham DH1 5FJ (in respect of underground water pipeline)

A1 in Northumberland: Morpeth to Ellingham

Part B of the Scheme

PART 1: Names and addresses for service of each person within Categories 1 and 2 as defined in Section 57 of the 2008 Act

Land Plans Sheet No.	Plot Ref	Description of Land	Category 1 (A person is within Category 1 if the applicant, after making diligent inquiry, knows that the person is an owner, lessee, tenant (whatever the tenancy period) or occupier of the land)			Category 2 (A person is within Category 2 if the applicant, after making diligent inquiry, knows that the person – (a) is interested in the land, or (b) has power – (i) to sell and convey the land, or (ii) to release the land)
			Owners	Lessees or Tenants	Occupiers	
13	13/1b	Acquisition of rights over approximately 2481 square metres of private access track and public footpath (no 110/010) (west of A1, Rennington)	The Honourable George Dominic Percy See Address at Plot 11/1a	None	The Honourable George Dominic Percy See Address at Plot 11/1a Northumberland County Council See Address at Plot 11/1a (in respect of public footpath no 110/010)	Arqiva Limited Crawley Court Crawley Winchester SO21 2QA (in respect of rights of access) HSBC UK Bank plc See Address at Plot 11/1a (as mortgagee to The Honourable George Dominic Percy in respect of Private access track, east of Heiferlaw Bank, Alnwick) Northumbrian Water Limited See Address at Plot 13/1a (in respect of underground water pipeline) William Dallas Allen See Address at Plot 13/1a (in respect of rights of access)
13	13/1c	Acquisition of rights over approximately 32 square metres of field and agricultural land (west of A1, Rennington)	The Honourable George Dominic Percy See Address at Plot 11/1a	William Dallas Allen See Address at Plot 13/1a	As Lessee or Tenant	HSBC UK Bank plc See Address at Plot 11/1a (as mortgagee for The Honourable George Dominic Percy in respect of Land and public footpaths nos 110/010 and 129/021, east of Heiferlaw Bank, Alnwick) Northumbrian Water Limited See Address at Plot 13/1a (in respect of underground water pipeline)

A1 in Northumberland: Morpeth to Ellingham

Part B of the Scheme

PART 1: Names and addresses for service of each person within Categories 1 and 2 as defined in Section 57 of the 2008 Act

Land Plans Sheet No.	Plot Ref	Description of Land	Category 1 (A person is within Category 1 if the applicant, after making diligent inquiry, knows that the person is an owner, lessee, tenant (whatever the tenancy period) or occupier of the land)			Category 2 (A person is within Category 2 if the applicant, after making diligent inquiry, knows that the person – (a) is interested in the land, or (b) has power – (i) to sell and convey the land, or (ii) to release the land)
			Owners	Lessees or Tenants	Occupiers	
13	13/1d	Acquisition of rights over approximately 4712 square metres of fields, agricultural land, shrubland and hedgerow (west of A1, Rennington)	The Honourable George Dominic Percy See Address at Plot 11/1a	William Dallas Allen See Address at Plot 13/1a	As Lessee or Tenant	Arqiva Limited See Address at Plot 13/1b (in respect of rights of access) HSBC UK Bank plc See Address at Plot 11/1a (as mortgagee for The Honourable George Dominic Percy in respect of Land and public footpaths nos 110/010 and 129/021, east of Heiferlaw Bank, Alnwick) Northumbrian Water Limited See Address at Plot 13/1a (in respect of underground water pipeline) Vodafone Limited See Address at Plot 11/2a (in respect of underground telecommunications cable)
13	13/1e	Temporary possession and use of approximately 41 square metres of drain, field and agricultural land (west of A1, Rennington)	The Honourable George Dominic Percy See Address at Plot 11/1a	William Dallas Allen See Address at Plot 13/1a	As Lessee or Tenant	HSBC UK Bank plc See Address at Plot 11/1a (as mortgagee for The Honourable George Dominic Percy in respect of the land east of Heiferlaw Bank, Alnwick)

A1 in Northumberland: Morpeth to Ellingham

Part B of the Scheme

PART 1: Names and addresses for service of each person within Categories 1 and 2 as defined in Section 57 of the 2008 Act

Land Plans Sheet No.	Plot Ref	Description of Land	Category 1			Category 2
			(A person is within Category 1 if the applicant, after making diligent inquiry, knows that the person is an owner, lessee, tenant (whatever the tenancy period) or occupier of the land)			(A person is within Category 2 if the applicant, after making diligent inquiry, knows that the person – (a) is interested in the land, or (b) has power – (i) to sell and convey the land, or (ii) to release the land)
			Owners	Lessees or Tenants	Occupiers	
13	13/1f	Acquisition of rights over approximately 2907 square metres of private access track and verge (Heckley Fence, Rennington)	The Honourable George Dominic Percy See Address at Plot 11/1a	David Rochester Thompson See Address at Plot 12/3b (as partner in T R Thompson & Son) Robert Hugh Thompson See Address at Plot 12/3b (as partner in T R Thompson & Son)	As Lessees or Tenants	HSBC UK Bank plc See Address at Plot 11/1a (as mortgagee for The Honourable George Dominic Percy in respect of Access track, Heckley Fence, Alnwick) Northumbrian Water Limited See Address at Plot 13/1a (in respect of underground water pipeline) Claire Louise Holland See Address at Plot 12/3b (in respect of rights of access) Michael Holland See Address at Plot 12/3b (in respect of rights of access)
13	13/1g	All interests and rights in approximately 9 square metres of verge and hedgerow (west of A1, Rennington)	The Honourable George Dominic Percy See Address at Plot 11/1a	William Dallas Allen See Address at Plot 13/1a	As Lessee or Tenant	Arqiva Limited See Address at Plot 13/1b (in respect of rights of access) HSBC UK Bank plc See Address at Plot 11/1a (as mortgagee for The Honourable George Dominic Percy Land and public footpaths nos 110/010 and 129/021, east of Heiferlaw Bank, Alnwick)
13	13/1h	Acquisition of rights over approximately 101 square metres of telecommunication mast (west of A1, Rennington)	The Honourable George Dominic Percy See Address at Plot 11/1a	Arqiva Limited See Address at Plot 13/1b	As Lessee or Tenant	HSBC UK Bank plc See Address at Plot 11/1a (as mortgagee for The Honourable George Dominic Percy in respect of land north east of Heiferlaw Bank, Alnwick)

A1 in Northumberland: Morpeth to Ellingham

Part B of the Scheme

PART 1: Names and addresses for service of each person within Categories 1 and 2 as defined in Section 57 of the 2008 Act

Land Plans Sheet No.	Plot Ref	Description of Land	Category 1			Category 2
			(A person is within Category 1 if the applicant, after making diligent inquiry, knows that the person is an owner, lessee, tenant (whatever the tenancy period) or occupier of the land)			(A person is within Category 2 if the applicant, after making diligent inquiry, knows that the person – (a) is interested in the land, or (b) has power – (i) to sell and convey the land, or (ii) to release the land)
			Owners	Lessees or Tenants	Occupiers	
13	13/1i	All interests and rights in approximately 385 square metres of field, agricultural land and shrubland (west of A1, Rennington)	The Honourable George Dominic Percy See Address at Plot 11/1a	William Dallas Allen See Address at Plot 13/1a	As Lessee or Tenant	Arqiva Limited See Address at Plot 13/1b (in respect of rights of access) HSBC UK Bank plc See Address at Plot 11/1a (as mortgagee for The Honourable George Dominic Percy in respect of Land and public footpaths nos 110/010 and 129/021, east of Heiferlaw Bank, Alnwick) Vodafone Limited See Address at Plot 11/2a (in respect of underground telecommunications cable)
13	13/1j	All interests and rights in approximately 1266 square metres of field, agricultural land and hedgerow (west of A1, Rennington)	The Honourable George Dominic Percy See Address at Plot 11/1a	William Dallas Allen See Address at Plot 13/1a	As Lessee or Tenant	Arqiva Limited See Address at Plot 13/1b (in respect of rights of access) HSBC UK Bank plc See Address at Plot 11/1a (as mortgagee for The Honourable George Dominic Percy in respect of Land and public footpaths nos 110/010 and 129/021, east of Heiferlaw Bank, Alnwick) Vodafone Limited See Address at Plot 11/2a (in respect of underground telecommunications cable)

A1 in Northumberland: Morpeth to Ellingham

Part B of the Scheme

PART 1: Names and addresses for service of each person within Categories 1 and 2 as defined in Section 57 of the 2008 Act

Land Plans Sheet No.	Plot Ref	Description of Land	Category 1			Category 2
			Owners	Lessees or Tenants	Occupiers	
			(A person is within Category 1 if the applicant, after making diligent inquiry, knows that the person is an owner, lessee, tenant (whatever the tenancy period) or occupier of the land)			(A person is within Category 2 if the applicant, after making diligent inquiry, knows that the person – (a) is interested in the land, or (b) has power – (i) to sell and convey the land, or (ii) to release the land)
13	13/1k	Acquisition of rights over approximately 4802 square metres of fields, agricultural land, hedgerow and public footpath (no 110/019) (east of A1, Rennington)	The Honourable George Dominic Percy See Address at Plot 11/1a	David Rochester Thompson See Address at Plot 12/3b (as partner in T R Thompson & Son) Robert Hugh Thompson See Address at Plot 12/3b (as partner in T R Thompson & Son)	David Rochester Thompson See Address at Plot 12/3b (as partner in T R Thompson & Son) Robert Hugh Thompson See Address at Plot 12/3b (as partner in T R Thompson & Son) Northumberland County Council See Address at Plot 11/1a (in respect of public footpath no 110/019)	HSBC UK Bank plc See Address at Plot 11/1a (as mortgagee for The Honourable George Dominic Percy in respect of rights land and public footpath no 110/019, west of public highway (A1), Alnwick) Claire Louise Holland See Address at Plot 12/3b (in respect of rights of access) Michael Holland See Address at Plot 12/3b (in respect of rights of access)
13	13/1l	All interests and rights in approximately 20605 square metres of field, agricultural land, hedgerows and public footpath (no 110/019) (west of A1, Rennington)	The Honourable George Dominic Percy See Address at Plot 11/1a	David Rochester Thompson See Address at Plot 12/3b (as partner in T R Thompson & Son) Robert Hugh Thompson See Address at Plot 12/3b (as partner in T R Thompson & Son)	David Rochester Thompson See Address at Plot 12/3b (as partner in T R Thompson & Son) Robert Hugh Thompson See Address at Plot 12/3b (as partner in T R Thompson & Son) Northumberland County Council See Address at Plot 11/1a (in respect of public footpath no 110/019)	HSBC UK Bank plc See Address at Plot 11/1a (as mortgagee for The Honourable George Dominic Percy in respect of rights land and public footpath no 110/019, west of public highway (A1), Alnwick) Virgin Media Limited See Address at Plot 11/1b (in respect of underground telecommunications cable) Vodafone Limited See Address at Plot 11/2a (in respect of underground telecommunications cable) Claire Louise Holland See Address at Plot 12/3b (in respect of rights of access) Michael Holland See Address at Plot 12/3b (in respect of rights of access)

A1 in Northumberland: Morpeth to Ellingham

Part B of the Scheme

PART 1: Names and addresses for service of each person within Categories 1 and 2 as defined in Section 57 of the 2008 Act

Land Plans Sheet No.	Plot Ref	Description of Land	Category 1			Category 2
			(A person is within Category 1 if the applicant, after making diligent inquiry, knows that the person is an owner, lessee, tenant (whatever the tenancy period) or occupier of the land)			
			Owners	Lessees or Tenants	Occupiers	(A person is within Category 2 if the applicant, after making diligent inquiry, knows that the person – (a) is interested in the land, or (b) has power – (i) to sell and convey the land, or (ii) to release the land)
13	13/1m	All interests and rights in approximately 12329 square metres of field, agricultural land and public footpath (10/003) (east of A1, Rennington)	The Honourable George Dominic Percy See Address at Plot 11/1a	The Most Noble Ralph George Algernon Twelfth Duke of Northumberland See Address at Plot 11/1a (trading as Percy Farms)	The Most Noble Ralph George Algernon Twelfth Duke of Northumberland See Address at Plot 11/1a (trading as Percy Farms) Northumberland County Council See Address at Plot 11/1a (in respect of public footpath no 110/003)	HSBC UK Bank plc See Address at Plot 11/1a (as mortgagee for The Honourable George Dominic Percy in respect of Land, public footpath no 110/003, north east of public highway (A1), Alnwick) Northern Powergrid Holdings Company See Address at Plot 11/1d (in respect of underground electricity cable)
13	13/1n	Acquisition of rights over approximately 1150 square metres of field, agricultural land and public footpaths (nos 129/005, 129/012 and 110/003) (east of A1, Rennington)	The Honourable George Dominic Percy See Address at Plot 11/1a	The Most Noble Ralph George Algernon Twelfth Duke of Northumberland See Address at Plot 11/1a (trading as Percy Farms)	The Most Noble Ralph George Algernon Twelfth Duke of Northumberland See Address at Plot 11/1a (trading as Percy Farms) Northumberland County Council See Address at Plot 11/1a (in respect of public footpaths nos 129/005, 129/012 and 110/003)	HSBC UK Bank plc See Address at Plot 11/1a (as mortgagee for The Honourable George Dominic Percy in respect of Land, public footpaths nos 110/003, 129/005, 129/012 and public byway no 129/02, north east of public highway (A1), Alnwick)
13	13/1o	All interests and rights in approximately 12188 square metres of field, agricultural land, private access track and verges (east of A1, Rennington)	The Honourable George Dominic Percy See Address at Plot 11/1a	The Most Noble Ralph George Algernon Twelfth Duke of Northumberland See Address at Plot 11/1a (trading as Percy Farms)	As Lessee or Tenant	HSBC UK Bank plc See Address at Plot 11/1a (as mortgagee for The Honourable George Dominic Percy in respect of field, agricultural land, hedgerows and public footpath 129/013, Heckley Fence, Rennington)
13	13/1p	Acquisition of rights over approximately 7622 square metres of field, agricultural land and private access track (east of A1, Rennington)	The Honourable George Dominic Percy See Address at Plot 11/1a	The Most Noble Ralph George Algernon Twelfth Duke of Northumberland See Address at Plot 11/1a (trading as Percy Farms)	As Lessee or Tenant	HSBC UK Bank plc See Address at Plot 11/1a (as mortgagee for The Honourable George Dominic Percy in respect of field, agricultural land, hedgerows and public footpath 129/013, Heckley Fence, Rennington)

A1 in Northumberland: Morpeth to Ellingham

Part B of the Scheme

PART 1: Names and addresses for service of each person within Categories 1 and 2 as defined in Section 57 of the 2008 Act

Land Plans Sheet No.	Plot Ref	Description of Land	Category 1			Category 2
			Owners	Lessees or Tenants	Occupiers	(A person is within Category 2 if the applicant, after making diligent inquiry, knows that the person – (a) is interested in the land, or (b) has power – (i) to sell and convey the land, or (ii) to release the land)
13	13/1q	Temporary possession and use of approximately 9845 square metres of field and agricultural land (east of A1, Rennington)	The Honourable George Dominic Percy See Address at Plot 11/1a	The Most Noble Ralph George Algernon Twelfth Duke of Northumberland See Address at Plot 11/1a (trading as Percy Farms)	As Lessee or Tenant	HSBC UK Bank plc See Address at Plot 11/1a (as mortgagee for The Honourable George Dominic Percy in respect of field, agricultural land, hedgerows and public footpath 129/013, Heckley Fence, Rennington)
13	13/2a	All interests and rights in approximately 772 square metres of field and agricultural land (west of A1, Rennington)	Charles Jay Bosanquet c/o Carl Tuer, Estate Manager Rock Estate The Estate Office Rock Alnwick NE66 3SB	None	As Owner	The Church of England Central Services Church House Great Smith Street London SW1P 3AZ (in respect of rights granted by a deed of grant dated 6 February 1992) Vodafone Limited See Address at Plot 11/2a (in respect of underground telecommunications cable) Unknown (in respect of rights granted by an agreement dated 11 May 1966)
13	13/2b	All interests and rights in approximately 9498 square metres of field and agricultural land (east of A1, Rennington)	Charles Jay Bosanquet See Address at Plot 13/2a	Rock Farms Limited Rock Alnwick NE66 3SB	As Lessee or Tenant	Northern Powergrid Holdings Company See Address at Plot 11/1d (in respect of underground electricity cable)
13	13/2c	Acquisition of rights over approximately 1783 square metres of field and agricultural land (east of A1, Rennington)	Charles Jay Bosanquet See Address at Plot 13/2a	Rock Farms Limited See Address at Plot 13/2b	As Lessee or Tenant	None

A1 in Northumberland: Morpeth to Ellingham

Part B of the Scheme

PART 1: Names and addresses for service of each person within Categories 1 and 2 as defined in Section 57 of the 2008 Act

Land Plans Sheet No.	Plot Ref	Description of Land	Category 1 (A person is within Category 1 if the applicant, after making diligent inquiry, knows that the person is an owner, lessee, tenant (whatever the tenancy period) or occupier of the land)			Category 2 (A person is within Category 2 if the applicant, after making diligent inquiry, knows that the person – (a) is interested in the land, or (b) has power – (i) to sell and convey the land, or (ii) to release the land)
			Owners	Lessees or Tenants	Occupiers	
13	13/3a	All interests and rights in approximately 279 square metres of access track, public footpath (129/021) and verges (west of A1, Rennington)	Unknown	None	Unknown Northumberland County Council See Address at Plot 11/1a (in respect of footpath 129/021)	Arqiva Limited See Address at Plot 13/1b (in respect of rights of access) Northumbrian Water Limited See Address at Plot 13/1a (in respect of underground water pipeline) Vodafone Limited See Address at Plot 11/2a (in respect of underground telecommunications cable) Charles Jay Bosanquet See Address at Plot 13/2a (in respect of rights of access)
13	13/4a	All interests and rights in approximately 118 square metres of public highway (A1) and verges (Rennington)	Highways England Company Limited See Address at Plot 11/1n (in respect of A1)	None	As Owner	Northumbrian Water Limited See Address at Plot 13/1a (in respect of underground water pipe) Openreach Limited Kelvin House 123 Judd Street London WC1H 9NP (in respect of overhead telecommunications cable) Virgin Media Limited See Address at Plot 11/1b (in respect of underground telecommunications cable) Vodafone Limited See Address at Plot 11/2a (in respect of underground telecommunications cable)

A1 in Northumberland: Morpeth to Ellingham

Part B of the Scheme

PART 1: Names and addresses for service of each person within Categories 1 and 2 as defined in Section 57 of the 2008 Act

Land Plans Sheet No.	Plot Ref	Description of Land	Category 1			Category 2
			(A person is within Category 1 if the applicant, after making diligent inquiry, knows that the person is an owner, lessee, tenant (whatever the tenancy period) or occupier of the land)			(A person is within Category 2 if the applicant, after making diligent inquiry, knows that the person – (a) is interested in the land, or (b) has power – (i) to sell and convey the land, or (ii) to release the land)
			Owners	Lessees or Tenants	Occupiers	
13	13/4b	All interests and rights in approximately 7746 square metres of public highway (A1) and verges (Rennington)	Highways England Company Limited See Address at Plot 11/1n	None	As Owner	Northumbrian Water Limited See Address at Plot 13/1a (in respect of underground water pipeline) Virgin Media Limited See Address at Plot 11/1b (in respect of underground telecommunications cable) Vodafone Limited See Address at Plot 11/2a (in respect of underground telecommunications cable)
13	13/4c	All interests and rights in approximately 7719 square metres of public highway (A1), verges and shrubbery (Rennington)	Highways England Company Limited See Address at Plot 11/1n	None	As Owner	Northern Powergrid Holdings Company See Address at Plot 11/1d (in respect of underground electricity cable) Virgin Media Limited See Address at Plot 11/1b (in respect of underground telecommunications cable) Vodafone Limited See Address at Plot 11/2a (in respect of underground telecommunications cable)
13	13/4d	All interests and rights in approximately 793 square metres of public highway (A1), and verges (Rennington)	Highways England Company Limited See Address at Plot 11/1n	None	As Owner	Virgin Media Limited See Address at Plot 11/1b (in respect of underground telecommunications cable) Vodafone Limited See Address at Plot 11/2a (in respect of underground telecommunications cable)

A1 in Northumberland: Morpeth to Ellingham

Part B of the Scheme

PART 1: Names and addresses for service of each person within Categories 1 and 2 as defined in Section 57 of the 2008 Act

Land Plans Sheet No.	Plot Ref	Description of Land	Category 1			Category 2
			Owners	Lessees or Tenants	Occupiers	
			(A person is within Category 1 if the applicant, after making diligent inquiry, knows that the person is an owner, lessee, tenant (whatever the tenancy period) or occupier of the land)			(A person is within Category 2 if the applicant, after making diligent inquiry, knows that the person – (a) is interested in the land, or (b) has power – (i) to sell and convey the land, or (ii) to release the land)
13	13/4e	All interests and rights in approximately 27243 square metres of public highway (A1) and verges (Rennington)	Highways England Company Limited See Address at Plot 11/1n	None	As Owner	Northern Powergrid Holdings Company See Address at Plot 11/1d (in respect of overhead electricity line) Virgin Media Limited See Address at Plot 11/1b (in respect of underground telecommunications cable) Vodafone Limited See Address at Plot 11/2a (in respect of underground telecommunications cable) Unknown (in respect of rights reserved by a Conveyance dated 9 June 1987)
13	13/5a	Acquisition of rights over approximately 106 square metres of Woodland (west of A1, Rennington)	The Most Noble Ralph George Algernon Twelfth Duke of Northumberland See Address at Plot 11/1a The Honourable James William Eustace Percy See Address at Plot 12/2a Viscount Matthew White Ridley See Address at Plot 11/4a	None	As Owners	None

A1 in Northumberland: Morpeth to Ellingham

Part B of the Scheme

PART 1: Names and addresses for service of each person within Categories 1 and 2 as defined in Section 57 of the 2008 Act

Land Plans Sheet No.	Plot Ref	Description of Land	Category 1			Category 2
			Owners	Lessees or Tenants	Occupiers	
			(A person is within Category 1 if the applicant, after making diligent inquiry, knows that the person is an owner, lessee, tenant (whatever the tenancy period) or occupier of the land)			(A person is within Category 2 if the applicant, after making diligent inquiry, knows that the person – (a) is interested in the land, or (b) has power – (i) to sell and convey the land, or (ii) to release the land)
13	13/5b	All interests and rights in approximately 131 square metres of woodland (west of A1, Rennington)	The Most Noble Ralph George Algernon Twelfth Duke of Northumberland See Address at Plot 11/1a The Honourable James William Eustace Percy See Address at Plot 12/2a Viscount Matthew White Ridley See Address at Plot 11/4a	None	As Owners	None
13	13/5c	All interests and rights in approximately 817 square metres of woodland (east of A1, Rennington)	The Most Noble Ralph George Algernon Twelfth Duke of Northumberland See Address at Plot 11/1a The Honourable James William Eustace Percy See Address at Plot 12/2a Viscount Matthew White Ridley See Address at Plot 11/4a	None	As Owners	Northern Powergrid Holdings Company See Address at Plot 11/1d (in respect of underground electricity cable)
13	13/5d	Acquisition of rights over approximately 112 square metres of woodland (east of A1, Rennington)	The Most Noble Ralph George Algernon Twelfth Duke of Northumberland See Address at Plot 11/1a The Honourable James William Eustace Percy See Address at Plot 12/2a Viscount Matthew White Ridley See Address at Plot 11/4a	None	As Owners	None

A1 in Northumberland: Morpeth to Ellingham

Part B of the Scheme

PART 1: Names and addresses for service of each person within Categories 1 and 2 as defined in Section 57 of the 2008 Act

Land Plans Sheet No.	Plot Ref	Description of Land	Category 1			Category 2
			Owners	Lessees or Tenants	Occupiers	(A person is within Category 2 if the applicant, after making diligent inquiry, knows that the person – (a) is interested in the land, or (b) has power – (i) to sell and convey the land, or (ii) to release the land)
13	13/6a	All interests and rights in approximately 121 square metres of woodland (east of A1, Rennington)	Unknown	None	As Owner	Northern Powergrid Holdings Company See Address at Plot 11/1d (in respect of underground electricity cable)
13	13/6b	Acquisition of rights over approximately 7 square metres of woodland (east of A1, Rennington)	Unknown	None	As Owner	None
14	14/1a	Temporary possession and use of approximately 216 square metres of field and agricultural land (west of B6341, Rock)	Charles Jay Bosanquet See Address at Plot 13/2a Frederick Charles Bosanquet Lady Well House Rock Alnwick NE66 3SB Octavia Lucy Bosanquet Lady Well House Rock Alnwick NE66 3SB Theodore William Bosanquet Lady Well House Rock Alnwick NE66 3SB	None	As Owners	Hutchison 3G UK Limited c/o Property Legal Team Star House 20 Grenfell Road Maidenhead Berkshire SL6 1EH (in respect of rights granted by an agreement dated 13 May 2002)

A1 in Northumberland: Morpeth to Ellingham

Part B of the Scheme

PART 1: Names and addresses for service of each person within Categories 1 and 2 as defined in Section 57 of the 2008 Act

Land Plans Sheet No.	Plot Ref	Description of Land	Category 1			Category 2
			(A person is within Category 1 if the applicant, after making diligent inquiry, knows that the person is an owner, lessee, tenant (whatever the tenancy period) or occupier of the land)			(A person is within Category 2 if the applicant, after making diligent inquiry, knows that the person – (a) is interested in the land, or (b) has power – (i) to sell and convey the land, or (ii) to release the land)
			Owners	Lessees or Tenants	Occupiers	
14	14/1b	Temporary possession and use of approximately 3069 square metres of field and agricultural land (west of A1, Rock)	Charles Jay Bosanquet See Address at Plot 13/2a Frederick Charles Bosanquet See Address at Plot 14/1a Octavia Lucy Bosanquet See Address at Plot 14/1a Theodore William Bosanquet See Address at Plot 14/1a	None	As Owners	HSBC UK Bank plc See Address at Plot 11/1a (as mortgagee for Charles Jay Bosanquet, Frederick Charles Bosanquet, Theodore William Bosanquet and Octavia Lucy Bosanquet in respect of Land and public footpath 129/024, east of public road (B6341), Alnwick) Hutchison 3G UK Limited See Address at Plot 14/1a (in respect of rights granted by an agreement dated 13 May 2002)
14	14/1c	All interests and rights in approximately 5795 square metres of field, agricultural land and hedgerow (west of A1, Rock)	Charles Jay Bosanquet See Address at Plot 13/2a Frederick Charles Bosanquet See Address at Plot 14/1a Octavia Lucy Bosanquet See Address at Plot 14/1a Theodore William Bosanquet See Address at Plot 14/1a	None	As Owners	HSBC UK Bank plc See Address at Plot 11/1a (as mortgagee for Charles Jay Bosanquet, Frederick Charles Bosanquet, Theodore William Bosanquet and Octavia Lucy Bosanquet in respect of Land and public footpath 129/024, east of public road (B6341), Alnwick) Hutchison 3G UK Limited See Address at Plot 14/1a (in respect of rights granted by an agreement dated 13 May 2002) Virgin Media Limited See Address at Plot 11/1b (in respect of underground telecommunications cable) Vodafone Limited See Address at Plot 11/2a (in respect of underground telecommunications cable)

A1 in Northumberland: Morpeth to Ellingham

Part B of the Scheme

PART 1: Names and addresses for service of each person within Categories 1 and 2 as defined in Section 57 of the 2008 Act

Land Plans Sheet No.	Plot Ref	Description of Land	Category 1			Category 2
			(A person is within Category 1 if the applicant, after making diligent inquiry, knows that the person is an owner, lessee, tenant (whatever the tenancy period) or occupier of the land)			(A person is within Category 2 if the applicant, after making diligent inquiry, knows that the person – (a) is interested in the land, or (b) has power – (i) to sell and convey the land, or (ii) to release the land)
			Owners	Lessees or Tenants	Occupiers	
14	14/1d	Temporary possession and use of approximately 11 square metres of field and agricultural land (west of A1, Rock)	Charles Jay Bosanquet See Address at Plot 13/2a Frederick Charles Bosanquet See Address at Plot 14/1a Octavia Lucy Bosanquet See Address at Plot 14/1a Theodore William Bosanquet See Address at Plot 14/1a	None	As Owners	HSBC UK Bank plc See Address at Plot 11/1a (as mortgagee for Charles Jay Bosanquet, Frederick Charles Bosanquet, Theodore William Bosanquet and Octavia Lucy Bosanquet in respect of Land and public footpath 129/024, east of public road (B6341), Alnwick) Hutchison 3G UK Limited See Address at Plot 14/1a (in respect of rights granted by an agreement dated 13 May 2002)
14	14/1e	All interests and rights in approximately 18789 square metres of field, agricultural land and hedgerows (east of A1, Rock)	Charles Jay Bosanquet See Address at Plot 13/2a Frederick Charles Bosanquet See Address at Plot 14/1a Octavia Lucy Bosanquet See Address at Plot 14/1a Theodore William Bosanquet See Address at Plot 14/1a	None	Rock Farms Limited See Address at Plot 13/2b	HSBC UK Bank plc See Address at Plot 11/1a (as mortgagee for Charles Jay Bosanquet, Frederick Charles Bosanquet, Theodore William Bosanquet and Octavia Lucy Bosanquet in respect of Land and public footpaths nos 129/004 and 129/005, east of public highway (A1), Alnwick) Hutchison 3G UK Limited See Address at Plot 14/1a (in respect of rights granted by an agreement dated 13 May 2002) Northern Powergrid Holdings Company See Address at Plot 11/1d (in respect of overhead electricity lines)

A1 in Northumberland: Morpeth to Ellingham

Part B of the Scheme

PART 1: Names and addresses for service of each person within Categories 1 and 2 as defined in Section 57 of the 2008 Act

Land Plans Sheet No.	Plot Ref	Description of Land	Category 1			Category 2
			(A person is within Category 1 if the applicant, after making diligent inquiry, knows that the person is an owner, lessee, tenant (whatever the tenancy period) or occupier of the land)			(A person is within Category 2 if the applicant, after making diligent inquiry, knows that the person – (a) is interested in the land, or (b) has power – (i) to sell and convey the land, or (ii) to release the land)
			Owners	Lessees or Tenants	Occupiers	
14	14/1f	Acquisition of rights over approximately 2407 square metres of field, agricultural land and hedgerows (east of A1, Rock)	Charles Jay Bosanquet See Address at Plot 13/2a Frederick Charles Bosanquet See Address at Plot 14/1a Octavia Lucy Bosanquet See Address at Plot 14/1a Theodore William Bosanquet See Address at Plot 14/1a	None	Rock Farms Limited See Address at Plot 13/2b	HSBC UK Bank plc See Address at Plot 11/1a (as mortgagee for Charles Jay Bosanquet, Frederick Charles Bosanquet, Theodore William Bosanquet and Octavia Lucy Bosanquet in respect of Land and public footpaths nos 129/004 and 129/005, east of public highway (A1), Alnwick) Hutchison 3G UK Limited See Address at Plot 14/1a (in respect of rights granted by an agreement dated 13 May 2002) Northern Powergrid Holdings Company See Address at Plot 11/1d (in respect of overhead electricity lines)
14	14/1g	Temporary possession and use of approximately 4359 square metres of field, agricultural land and hedgerow (east of A1, Rock)	Charles Jay Bosanquet See Address at Plot 13/2a Frederick Charles Bosanquet See Address at Plot 14/1a Octavia Lucy Bosanquet See Address at Plot 14/1a Theodore William Bosanquet See Address at Plot 14/1a	None	Rock Farms Limited See Address at Plot 13/2b	HSBC UK Bank plc See Address at Plot 11/1a (as mortgagee for Charles Jay Bosanquet, Frederick Charles Bosanquet, Theodore William Bosanquet and Octavia Lucy Bosanquet in respect of Land and public footpaths nos 129/004 and 129/005, east of public highway (A1), Alnwick) Hutchison 3G UK Limited See Address at Plot 14/1a (in respect of rights granted by an agreement dated 13 May 2002) Northern Powergrid Holdings Company See Address at Plot 11/1d (in respect of overhead electricity lines)

A1 in Northumberland: Morpeth to Ellingham

Part B of the Scheme

PART 1: Names and addresses for service of each person within Categories 1 and 2 as defined in Section 57 of the 2008 Act

Land Plans Sheet No.	Plot Ref	Description of Land	Category 1			Category 2
			Owners	Lessees or Tenants	Occupiers	
			(A person is within Category 1 if the applicant, after making diligent inquiry, knows that the person is an owner, lessee, tenant (whatever the tenancy period) or occupier of the land)			(A person is within Category 2 if the applicant, after making diligent inquiry, knows that the person – (a) is interested in the land, or (b) has power – (i) to sell and convey the land, or (ii) to release the land)
14	14/1h	All interests and rights in approximately 5441 square metres of field and agricultural land (east of A1, Rock)	Charles Jay Bosanquet See Address at Plot 13/2a Frederick Charles Bosanquet See Address at Plot 14/1a Octavia Lucy Bosanquet See Address at Plot 14/1a Theodore William Bosanquet See Address at Plot 14/1a	None	Rock Farms Limited See Address at Plot 13/2b	HSBC UK Bank plc See Address at Plot 11/1a (as mortgagee for Charles Jay Bosanquet, Frederick Charles Bosanquet, Theodore William Bosanquet and Octavia Lucy Bosanquet in respect of Land and public footpaths nos 129/004 and 129/005, east of public highway (A1), Alnwick) Hutchison 3G UK Limited See Address at Plot 14/1a (in respect of rights granted by an agreement dated 13 May 2002) Northern Powergrid Holdings Company See Address at Plot 11/1d (in respect of overhead electricity lines)

A1 in Northumberland: Morpeth to Ellingham

Part B of the Scheme

PART 1: Names and addresses for service of each person within Categories 1 and 2 as defined in Section 57 of the 2008 Act

Land Plans Sheet No.	Plot Ref	Description of Land	Category 1			Category 2
			(A person is within Category 1 if the applicant, after making diligent inquiry, knows that the person is an owner, lessee, tenant (whatever the tenancy period) or occupier of the land)			(A person is within Category 2 if the applicant, after making diligent inquiry, knows that the person – (a) is interested in the land, or (b) has power – (i) to sell and convey the land, or (ii) to release the land)
			Owners	Lessees or Tenants	Occupiers	
14	14/2a	Temporary possession and use of approximately 307 square metres of public road (B6341) and verges (Rock)	<p>Northumberland County Council See Address at Plot 11/1a (as highway authority)</p> <p>Charles Jay Bosanquet See Address at Plot 13/2a (in respect of subsoil up to half width of highway)</p> <p>Frederick Charles Bosanquet See Address at Plot 14/1a (in respect of subsoil up to half width of highway)</p> <p>Octavia Lucy Bosanquet See Address at Plot 14/1a (in respect of subsoil up to half width of highway)</p> <p>Theodore William Bosanquet See Address at Plot 14/1a (in respect of subsoil up to half width of highway)</p> <p>Jennifer Dawn Robinson Rock Lodge Alnwick NE66 2TL (in respect of subsoil up to half width of highway)</p> <p>Shaun Barrett Robinson Rock Lodge Alnwick NE66 2TL (in respect of subsoil up to half width of highway)</p>	None	<p>Northumberland County Council See Address at Plot 11/1a (as highway authority)</p>	<p>Northern Gas Networks Limited 1100 Century Way Thorpe Park Leeds LS15 8TU (in respect of underground gas pipeline)</p> <p>Northumbrian Water Limited See Address at Plot 13/1a (in respect of underground water pipeline)</p> <p>Openreach Limited See Address at Plot 13/4a (in respect of underground telecommunications cable)</p>

A1 in Northumberland: Morpeth to Ellingham

Part B of the Scheme

PART 1: Names and addresses for service of each person within Categories 1 and 2 as defined in Section 57 of the 2008 Act

Land Plans Sheet No.	Plot Ref	Description of Land	Category 1			Category 2
			(A person is within Category 1 if the applicant, after making diligent inquiry, knows that the person is an owner, lessee, tenant (whatever the tenancy period) or occupier of the land)			(A person is within Category 2 if the applicant, after making diligent inquiry, knows that the person – (a) is interested in the land, or (b) has power – (i) to sell and convey the land, or (ii) to release the land)
			Owners	Lessees or Tenants	Occupiers	
14	14/3a	All interests and rights in approximately 41224 square metres of public road (A1) and verges (Rock)	Highways England Company Limited See Address at Plot 11/1n (in respect of A1)	None	As Owner	Northern Powergrid Holdings Company See Address at Plot 11/1d (in respect of underground electricity cable) Northumbrian Water Limited See Address at Plot 13/1a (in respect of underground water pipe) Openreach Limited See Address at Plot 13/4a (in respect of overhead telecommunications cable) Virgin Media Limited See Address at Plot 11/1b (in respect of underground telecommunications cable) Vodafone Limited See Address at Plot 11/2a (in respect of underground telecommunications cable)
14	14/3b	All interests and rights in approximately 97 square metres of public highway (A1), and verges (Rock)	Highways England Company Limited See Address at Plot 11/1n	None	As Owner	Northern Powergrid Holdings Company See Address at Plot 11/1d (in respect of overhead electricity line and underground electricity cable) Northumbrian Water Limited See Address at Plot 13/1a (in respect of underground water pipeline)

A1 in Northumberland: Morpeth to Ellingham

Part B of the Scheme

PART 1: Names and addresses for service of each person within Categories 1 and 2 as defined in Section 57 of the 2008 Act

Land Plans Sheet No.	Plot Ref	Description of Land	Category 1			Category 2		
			(A person is within Category 1 if the applicant, after making diligent inquiry, knows that the person is an owner, lessee, tenant (whatever the tenancy period) or occupier of the land)					
			Owners	Lessees or Tenants	Occupiers	(A person is within Category 2 if the applicant, after making diligent inquiry, knows that the person – (a) is interested in the land, or (b) has power – (i) to sell and convey the land, or (ii) to release the land)		
14	14/4a	All interests and rights in approximately 598 square metres of woodland (Ellsnook Plantation, Alnwick)	Charles Jay Bosanquet See Address at Plot 13/2a	None	As Owner	Virgin Media Limited See Address at Plot 11/1b (in respect of underground telecommunications cable) Vodafone Limited See Address at Plot 11/2a (in respect of underground telecommunications cable) Unknown (in respect of rights granted by an agreement dated 11 May 1966)		
14	14/4b	Temporary possession and use of approximately 581 square metres of field and agricultural land (west of A1, Rock)	Charles Jay Bosanquet See Address at Plot 13/2a	None	As Owner	The Church of England Central Services See Address at Plot 13/2a (in respect of rights granted by a deed of grant dated 6 February 1992) Charles Ion Carr Bosanquet Louis Fell Brockdam Farm Ellingham Chathill NE67 5HN (in respect of rights granted by a lease of easements dated 6 November 1970) Unknown (in respect of rights granted by an agreement dated 11 May 1966)		
14	14/4c	All interests and rights in approximately 34091 square metres of field and agricultural land (west of A1, Rock)	Charles Jay Bosanquet See Address at Plot 13/2a	Rock Farms Limited See Address at Plot 13/2b	As Lessee or Tenant	Vodafone Limited See Address at Plot 11/2a (in respect of underground telecommunications cables) Unknown (in respect of rights granted by an agreement dated 11 May 1966)		

A1 in Northumberland: Morpeth to Ellingham

Part B of the Scheme

PART 1: Names and addresses for service of each person within Categories 1 and 2 as defined in Section 57 of the 2008 Act

Land Plans Sheet No.	Plot Ref	Description of Land	Category 1			Category 2
			(A person is within Category 1 if the applicant, after making diligent inquiry, knows that the person is an owner, lessee, tenant (whatever the tenancy period) or occupier of the land)			(A person is within Category 2 if the applicant, after making diligent inquiry, knows that the person – (a) is interested in the land, or (b) has power – (i) to sell and convey the land, or (ii) to release the land)
			Owners	Lessees or Tenants	Occupiers	
14	14/4d	All interests and rights in approximately 15922 square metres of field, agricultural land, watercourse (Seven Streams) and hedgerow (east of A1, Rock)	Charles Jay Bosanquet See Address at Plot 13/2a	Rock Farms Limited See Address at Plot 13/2b	As Lessee or Tenant	Northern Powergrid Holdings Company See Address at Plot 11/1d (in respect of underground electricity cable) The Church of England Central Services See Address at Plot 13/2a (in respect of rights granted by a deed of grant dated 6 February 1992) Unknown (in respect of rights granted by an agreement dated 11 May 1966)
14	14/4e	Acquisition of rights over approximately 3241 square metres of field, agricultural land, watercourse (Seven Streams) and hedgerow (east of A1, Rock)	Charles Jay Bosanquet See Address at Plot 13/2a	Rock Farms Limited See Address at Plot 13/2b	As Lessee or Tenant	The Church of England Central Services See Address at Plot 13/2a (in respect of rights granted by a deed of grant dated 6 February 1992) Unknown (in respect of rights granted by an agreement dated 11 May 1966)
14	14/4f	All interests and rights in approximately 8531 square metres of field, agricultural land and watercourse (west of A1, Rock)	Charles Jay Bosanquet See Address at Plot 13/2a	None	As Owner	Vodafone Limited See Address at Plot 11/2a (in respect of underground telecommunications cable) Unknown (in respect of rights granted by an agreement dated 11 May 1966)

A1 in Northumberland: Morpeth to Ellingham

Part B of the Scheme

PART 1: Names and addresses for service of each person within Categories 1 and 2 as defined in Section 57 of the 2008 Act

Land Plans Sheet No.	Plot Ref	Description of Land	Category 1			Category 2
			Owners	Lessees or Tenants	Occupiers	
			(A person is within Category 1 if the applicant, after making diligent inquiry, knows that the person is an owner, lessee, tenant (whatever the tenancy period) or occupier of the land)			(A person is within Category 2 if the applicant, after making diligent inquiry, knows that the person – (a) is interested in the land, or (b) has power – (i) to sell and convey the land, or (ii) to release the land)
14	14/4g	Temporary possession and use of approximately 23 square metres of verge, access track and woodland (west of A1, Rock)	Charles Jay Bosanquet See Address at Plot 13/2a	None	As Owner	The Church of England Central Services See Address at Plot 13/2a (in respect of rights granted by a deed of grant dated 6 February 1992) Charles Ion Carr Bosanquet See Address at Plot 14/4b (in respect of rights granted by a lease of easements dated 6 November 1970) Unknown (in respect of rights granted by an agreement dated 11 May 1966)
14	14/4h	All interests and rights in approximately 100 square metres of field and agricultural land (east of A1, Rock)	Charles Jay Bosanquet See Address at Plot 13/2a	Rock Farms Limited See Address at Plot 13/2b	As Lessee or Tenant	Northern Powergrid Holdings Company See Address at Plot 11/1d (in respect of underground electricity cable) Northumbrian Water Limited See Address at Plot 13/1a (in respect of underground water pipeline)
14	14/4i	Acquisition of rights over approximately 246 square metres of field and agricultural land (east of A1, Rock)	Charles Jay Bosanquet See Address at Plot 13/2a	Rock Farms Limited See Address at Plot 13/2b	As Lessee or Tenant	Northumbrian Water Limited See Address at Plot 13/1a (in respect of underground water pipeline)
14	14/4j	Acquisition of rights over approximately 21 square metres of access splay (Middlemoor Plantation, Alnwick)	Charles Jay Bosanquet See Address at Plot 13/2a	None	As Owner	Openreach Limited See Address at Plot 13/4a (in respect of overhead telecommunications cable) Unknown (in respect of rights granted by an agreement dated 11 May 1966)

A1 in Northumberland: Morpeth to Ellingham

Part B of the Scheme

PART 1: Names and addresses for service of each person within Categories 1 and 2 as defined in Section 57 of the 2008 Act

Land Plans Sheet No.	Plot Ref	Description of Land	Category 1			Category 2
			Owners	Lessees or Tenants	Occupiers	
			(A person is within Category 1 if the applicant, after making diligent inquiry, knows that the person is an owner, lessee, tenant (whatever the tenancy period) or occupier of the land)			(A person is within Category 2 if the applicant, after making diligent inquiry, knows that the person – (a) is interested in the land, or (b) has power – (i) to sell and convey the land, or (ii) to release the land)
14	14/4k	All interests and rights in approximately 14428 square metres of field, agricultural land, access track, hedgerow and public footpath (no 129/005) (Rock Moor Farm, Alnwick)	Charles Jay Bosanquet See Address at Plot 13/2a	Rock Farms Limited See Address at Plot 13/2b	Rock Farms Limited See Address at Plot 13/2b Northumberland County Council See Address at Plot 11/1a (in respect of public footpath no 129/005)	Openreach Limited See Address at Plot 13/4a (in respect of underground telecommunications cable and overhead telecommunications line) Unknown (in respect of rights granted by an agreement dated 11 May 1966)
14	14/4l	Acquisition of rights over approximately 2 square metres of verge (east of A1, Rock)	Charles Jay Bosanquet See Address at Plot 13/2a	None	As Owner	Openreach Limited See Address at Plot 13/4a (in respect of overhead telecommunications cable) The Church of England Central Services See Address at Plot 13/2a (in respect of rights granted by a deed of grant dated 6 February 1992) Unknown (in respect of rights granted by an agreement dated 11 May 1966)
14	14/4m	All interests and rights in approximately 958 square metres of private access road, public footpaths (no 129/005 and 129/006) and verges (Rock South Farm, Rock)	Charles Jay Bosanquet See Address at Plot 13/2a	None	Charles Jay Bosanquet See Address at Plot 13/2a Northumberland County Council See Address at Plot 11/1a (in respect of public footpaths nos 129/005 and 129/006)	Openreach Limited See Address at Plot 13/4a (in respect of overhead telecommunications cable) The Church of England Central Services See Address at Plot 13/2a (in respect of rights granted by a deed of grant dated 6 February 1992) Unknown (in respect of rights granted by an agreement dated 11 May 1966)

A1 in Northumberland: Morpeth to Ellingham

Part B of the Scheme

PART 1: Names and addresses for service of each person within Categories 1 and 2 as defined in Section 57 of the 2008 Act

Land Plans Sheet No.	Plot Ref	Description of Land	Category 1			Category 2
			Owners	Lessees or Tenants	Occupiers	
			(A person is within Category 1 if the applicant, after making diligent inquiry, knows that the person is an owner, lessee, tenant (whatever the tenancy period) or occupier of the land)			(A person is within Category 2 if the applicant, after making diligent inquiry, knows that the person – (a) is interested in the land, or (b) has power – (i) to sell and convey the land, or (ii) to release the land)
14	14/4n	All interests and rights in approximately 259 square metres of field and agricultural land (Rock South Farm, Alnwick)	Charles Jay Bosanquet See Address at Plot 13/2a	Rock Farms Limited See Address at Plot 13/2b	As Lessee or Tenant	Northumbrian Water Limited See Address at Plot 13/1a (in respect of underground water pipeline) Unknown (in respect of rights granted by an agreement dated 11 May 1966)
14	14/5a	Temporary possession and use of approximately 124 square metres of field and agricultural land (west of A1, Rock)	The Honourable George Dominic Percy See Address at Plot 11/1a	William Dallas Allen See Address at Plot 13/1a	As Lessee or Tenant	HSBC UK Bank plc See Address at Plot 11/1a (as mortgagee for The Honourable George Dominic Percy in respect of the land east of Heiferlaw Bank, Alnwick)
14	14/6a	All interests and rights in approximately 80 square metres of public road (unnamed) and verges (Rock)	Northumberland County Council See Address at Plot 11/1a (as highway authority) Charles Jay Bosanquet See Address at Plot 13/2a (in respect of subsoil)	None	Northumberland County Council See Address at Plot 11/1a (as highway authority)	None
14	14/6b	Acquisition of rights over approximately 1867 square metres of public road (unnamed) and verges (Rock South Farm)	Northumberland County Council See Address at Plot 11/1a (as highway authority) Charles Jay Bosanquet See Address at Plot 13/2a (in respect of subsoil)	None	Northumberland County Council See Address at Plot 11/1a (as highway authority)	None
14	14/6c	Acquisition of rights over approximately 3858 square metres of public road (unnamed) and verges (Rock South Farm)	Northumberland County Council See Address at Plot 11/1a (as highway authority) Charles Jay Bosanquet See Address at Plot 13/2a (in respect of subsoil)	None	Northumberland County Council See Address at Plot 11/1a (as highway authority)	Northumbrian Water Limited See Address at Plot 13/1a (in respect of underground water pipeline)

A1 in Northumberland: Morpeth to Ellingham

Part B of the Scheme

PART 1: Names and addresses for service of each person within Categories 1 and 2 as defined in Section 57 of the 2008 Act

Land Plans Sheet No.	Plot Ref	Description of Land	Category 1			Category 2
			Owners	Lessees or Tenants	Occupiers	
			(A person is within Category 1 if the applicant, after making diligent inquiry, knows that the person is an owner, lessee, tenant (whatever the tenancy period) or occupier of the land)			(A person is within Category 2 if the applicant, after making diligent inquiry, knows that the person – (a) is interested in the land, or (b) has power – (i) to sell and convey the land, or (ii) to release the land)
14	14/6d	All interests and rights in approximately 317 square metres of public road (unnamed) and verges (Rock)	Northumberland County Council See Address at Plot 11/1a (as highway authority) Charles Jay Bosanquet See Address at Plot 13/2a (in respect of subsoil)	None	Northumberland County Council See Address at Plot 11/1a (as highway authority)	None

A1 in Northumberland: Morpeth to Ellingham

Part B of the Scheme

PART 1: Names and addresses for service of each person within Categories 1 and 2 as defined in Section 57 of the 2008 Act

Land Plans Sheet No.	Plot Ref	Description of Land	Category 1			Category 2
			(A person is within Category 1 if the applicant, after making diligent inquiry, knows that the person is an owner, lessee, tenant (whatever the tenancy period) or occupier of the land)			(A person is within Category 2 if the applicant, after making diligent inquiry, knows that the person – (a) is interested in the land, or (b) has power – (i) to sell and convey the land, or (ii) to release the land)
			Owners	Lessees or Tenants	Occupiers	
15	15/1a	Temporary possession and use of approximately 18876 square metres of field and agricultural land (Patterson Cottage, Alnwick)	<p>George Gordon Beal Charlton Mires Farmhouse Alnwick NE66 2TJ (as partner in M E Beal & Sons)</p> <p>Martin Beal West Mires Cottage Alnwick NE66 2TL (as partner in M E Beal & Sons)</p> <p>Unknown (in respect of mines and minerals)</p>	None	<p>George Gordon Beal Charlton Mires Farmhouse Alnwick NE66 2TJ (as partner in M E Beal & Sons)</p> <p>Martin Beal West Mires Cottage Alnwick NE66 2TL (as partner in M E Beal & Sons)</p> <p>Gladis Ann Beal Charlton Mires Farmhouse Alnwick NE66 2TJ (as partner in M E Beal & Sons)</p>	<p>Lloyds Bank plc 25 Gresham Street London EC2V 7HN (as mortgagee for George Gordon Beal and Martin Beal in respect of Land, buildings and public bridleway 112/009, Charlton Mires Farm, Chathill)</p> <p>RWE Renewables UK Swindon Limited Greenwood House Westwood Way Westwood Business Park Coventry CV4 8PB (in respect of an agreement for lease dated 21 October 2003)</p> <p>The Agricultural Mortgage Corporation plc Charlton Place Charlton Road Andover Hampshire SP10 1RE (as mortgagee for Gordon George Beal and Martin Beal in respect of Land, buildings and public bridleway 112/009, Charlton Mires Farm, Chathill)</p> <p>Virgin Media Limited See Address at Plot 11/1b (in respect of underground telecommunications cable)</p> <p>Vodafone Limited See Address at Plot 11/2a (in respect of underground telecommunications cable)</p>

A1 in Northumberland: Morpeth to Ellingham

Part B of the Scheme

PART 1: Names and addresses for service of each person within Categories 1 and 2 as defined in Section 57 of the 2008 Act

Land Plans Sheet No.	Plot Ref	Description of Land	Category 1			Category 2
			Owners	Lessees or Tenants	Occupiers	
			(A person is within Category 1 if the applicant, after making diligent inquiry, knows that the person is an owner, lessee, tenant (whatever the tenancy period) or occupier of the land)			(A person is within Category 2 if the applicant, after making diligent inquiry, knows that the person – (a) is interested in the land, or (b) has power – (i) to sell and convey the land, or (ii) to release the land)
15	15/1b	Temporary possession and use of approximately 855 square metres of field and agricultural land (north of B6347, South Charlton)	George Gordon Beal See Address at Plot 15/1a (as partner in M E Beal & Sons) Martin Beal See Address at Plot 15/1a (as partner in M E Beal & Sons) Unknown (in respect of mines and minerals)	None	George Gordon Beal See Address at Plot 15/1a (as partner in M E Beal & Sons) Martin Beal See Address at Plot 15/1a (as partner in M E Beal & Sons) Gladis Ann Beal See Address at Plot 15/1a (as partner in M E Beal & Sons)	Lloyds Bank plc See Address at Plot 15/1a (as mortgagee for George Gordon Beal and Martin Beal in respect of Land, buildings and public bridleway 112/009, Charlton Mires Farm, Chathill) Northumbrian Water Limited See Address at Plot 13/1a (in respect of underground water pipeline) RWE Renewables UK Swindon Limited See Address at Plot 15/1a (in respect of an agreement for lease dated 21 October 2003) The Agricultural Mortgage Corporation plc See Address at Plot 15/1a (as mortgagee for Gordon George Beal and Martin Beal in respect of Land, buildings and public bridleway 112/009, Charlton Mires Farm, Chathill) Vodafone Limited See Address at Plot 11/2a (in respect of underground telecommunications cable)

A1 in Northumberland: Morpeth to Ellingham

Part B of the Scheme

PART 1: Names and addresses for service of each person within Categories 1 and 2 as defined in Section 57 of the 2008 Act

Land Plans Sheet No.	Plot Ref	Description of Land	Category 1			Category 2
			(A person is within Category 1 if the applicant, after making diligent inquiry, knows that the person is an owner, lessee, tenant (whatever the tenancy period) or occupier of the land)			(A person is within Category 2 if the applicant, after making diligent inquiry, knows that the person – (a) is interested in the land, or (b) has power – (i) to sell and convey the land, or (ii) to release the land)
			Owners	Lessees or Tenants	Occupiers	
15	15/1c	All interests and rights in approximately 28469 square metres of field, agricultural land and private access road (west of A1, South Charlton)	<p>George Gordon Beal See Address at Plot 15/1a (as partner in M E Beal & Sons)</p> <p>Martin Beal See Address at Plot 15/1a (as partner in M E Beal & Sons)</p> <p>Unknown (in respect of mines and minerals)</p>	None	<p>George Gordon Beal See Address at Plot 15/1a (as partner in M E Beal & Sons)</p> <p>Martin Beal See Address at Plot 15/1a (as partner in M E Beal & Sons)</p> <p>Gladis Ann Beal See Address at Plot 15/1a (as partner in M E Beal & Sons)</p>	<p>Lloyds Bank plc See Address at Plot 15/1a (as mortgagee for George Gordon Beal and Martin Beal in respect of Land, buildings and public bridleway 112/009, Charlton Mires Farm, Chathill)</p> <p>Northern Gas Networks Limited See Address at Plot 14/2a (in respect of underground gas pipeline)</p> <p>Northern Powergrid Holdings Company See Address at Plot 11/1d (in respect of overhead electricity line)</p> <p>Northumbrian Water Limited See Address at Plot 13/1a (in respect of underground water pipeline)</p> <p>Openreach Limited See Address at Plot 13/4a (in respect of overhead telecommunications line)</p> <p>RWE Renewables UK Swindon Limited See Address at Plot 15/1a (in respect of an agreement for lease dated 21 October 2003)</p> <p>The Agricultural Mortgage Corporation plc See Address at Plot 15/1a (as mortgagee for Gordon George Beal and Martin Beal in respect of Land, buildings and public bridleway 112/009, Charlton Mires Farm, Chathill)</p> <p>Virgin Media Limited See Address at Plot 11/1b (in respect of underground telecommunications cable)</p>

A1 in Northumberland: Morpeth to Ellingham

Part B of the Scheme

PART 1: Names and addresses for service of each person within Categories 1 and 2 as defined in Section 57 of the 2008 Act

Land Plans Sheet No.	Plot Ref	Description of Land	Category 1			Category 2
			Owners	Lessees or Tenants	Occupiers	
	15/1c Cont'd		<p align="center"><small>(A person is within Category 1 if the applicant, after making diligent inquiry, knows that the person is an owner, lessee, tenant (whatever the tenancy period) or occupier of the land)</small></p>			<p align="center"><small>(A person is within Category 2 if the applicant, after making diligent inquiry, knows that the person – (a) is interested in the land, or (b) has power – (i) to sell and convey the land, or (ii) to release the land)</small></p>
15	15/1d	Temporary possession and use of approximately 87 square metres of field and agricultural land (west of A1, South Charlton)	<p>George Gordon Beal See Address at Plot 15/1a (as partner in M E Beal & Sons)</p> <p>Martin Beal See Address at Plot 15/1a (as partner in M E Beal & Sons)</p> <p>Unknown (in respect of mines and minerals)</p>	None	<p>George Gordon Beal See Address at Plot 15/1a (as partner in M E Beal & Sons)</p> <p>Martin Beal See Address at Plot 15/1a (as partner in M E Beal & Sons)</p> <p>Gladis Ann Beal See Address at Plot 15/1a (as partner in M E Beal & Sons)</p> <p>Northumberland County Council See Address at Plot 11/1a (in respect of public bridleway no 112/009)</p>	<p>Lloyds Bank plc See Address at Plot 15/1a (as mortgagee for George Gordon Beal and Martin Beal in respect of Land, buildings and public bridleway 112/009, Charlton Mires Farm, Chathill)</p> <p>RWE Renewables UK Swindon Limited See Address at Plot 15/1a (in respect of an agreement for lease dated 21 October 2003)</p> <p>The Agricultural Mortgage Corporation plc See Address at Plot 15/1a (as mortgagee for Gordon George Beal and Martin Beal in respect of Land, buildings and public bridleway 112/009, Charlton Mires Farm, Chathill)</p> <p>Vodafone Limited See Address at Plot 11/2a (in respect of underground telecommunications cable)</p>

A1 in Northumberland: Morpeth to Ellingham

Part B of the Scheme

PART 1: Names and addresses for service of each person within Categories 1 and 2 as defined in Section 57 of the 2008 Act

Land Plans Sheet No.	Plot Ref	Description of Land	Category 1			Category 2
			(A person is within Category 1 if the applicant, after making diligent inquiry, knows that the person is an owner, lessee, tenant (whatever the tenancy period) or occupier of the land)			(A person is within Category 2 if the applicant, after making diligent inquiry, knows that the person – (a) is interested in the land, or (b) has power – (i) to sell and convey the land, or (ii) to release the land)
			Owners	Lessees or Tenants	Occupiers	
15	15/1h	Temporary possession and use of approximately 6800 square metres of field and agricultural land (west of A1, South Charlton)	George Gordon Beal See Address at Plot 15/1a (as partner in M E Beal & Sons) Martin Beal See Address at Plot 15/1a (as partner in M E Beal & Sons) Unknown (in respect of mines and minerals)	None	George Gordon Beal See Address at Plot 15/1a (as partner in M E Beal & Sons) Martin Beal See Address at Plot 15/1a (as partner in M E Beal & Sons) Gladis Ann Beal See Address at Plot 15/1a (as partner in M E Beal & Sons)	Lloyds Bank plc See Address at Plot 15/1a (as mortgagee for George Gordon Beal and Martin Beal in respect of Land, buildings and public bridleway 112/009, Charlton Mires Farm, Chathill) RWE Renewables UK Swindon Limited See Address at Plot 15/1a (in respect of an agreement for lease dated 21 October 2003) The Agricultural Mortgage Corporation plc See Address at Plot 15/1a (as mortgagee for Gordon George Beal and Martin Beal in respect of Land, buildings and public bridleway 112/009, Charlton Mires Farm, Chathill) Vodafone Limited See Address at Plot 11/2a (in respect of underground telecommunications cable)

A1 in Northumberland: Morpeth to Ellingham

Part B of the Scheme

PART 1: Names and addresses for service of each person within Categories 1 and 2 as defined in Section 57 of the 2008 Act

Land Plans Sheet No.	Plot Ref	Description of Land	Category 1			Category 2
			(A person is within Category 1 if the applicant, after making diligent inquiry, knows that the person is an owner, lessee, tenant (whatever the tenancy period) or occupier of the land)			(A person is within Category 2 if the applicant, after making diligent inquiry, knows that the person – (a) is interested in the land, or (b) has power – (i) to sell and convey the land, or (ii) to release the land)
			Owners	Lessees or Tenants	Occupiers	
15	15/1j	Acquisition of rights over approximately 3611 square metres of field, agricultural land and airstrip (west of A1, South Charlton)	George Gordon Beal See Address at Plot 15/1a (as partner in M E Beal & Sons) Martin Beal See Address at Plot 15/1a (as partner in M E Beal & Sons) Unknown (in respect of mines and minerals)	None	George Gordon Beal See Address at Plot 15/1a (as partner in M E Beal & Sons) Martin Beal See Address at Plot 15/1a (as partner in M E Beal & Sons) Gladis Ann Beal See Address at Plot 15/1a (as partner in M E Beal & Sons)	Lloyds Bank plc See Address at Plot 15/1a (as mortgagee for George Gordon Beal and Martin Beal in respect of Land, buildings and public bridleway 112/009, Charlton Mires Farm, Chathill) RWE Renewables UK Swindon Limited See Address at Plot 15/1a (in respect of an agreement for lease dated 21 October 2003) The Agricultural Mortgage Corporation plc See Address at Plot 15/1a (as mortgagee for Gordon George Beal and Martin Beal in respect of Land, buildings and public bridleway 112/009, Charlton Mires Farm, Chathill) Vodafone Limited See Address at Plot 11/2a (in respect of underground telecommunications cable)

A1 in Northumberland: Morpeth to Ellingham

Part B of the Scheme

PART 1: Names and addresses for service of each person within Categories 1 and 2 as defined in Section 57 of the 2008 Act

Land Plans Sheet No.	Plot Ref	Description of Land	Category 1			Category 2
			(A person is within Category 1 if the applicant, after making diligent inquiry, knows that the person is an owner, lessee, tenant (whatever the tenancy period) or occupier of the land)			(A person is within Category 2 if the applicant, after making diligent inquiry, knows that the person – (a) is interested in the land, or (b) has power – (i) to sell and convey the land, or (ii) to release the land)
			Owners	Lessees or Tenants	Occupiers	
15	15/1k	All interests and rights in approximately 493 square metres of field, agricultural land and water course (west of A1, South Charlton)	George Gordon Beal See Address at Plot 15/1a (as partner in M E Beal & Sons) Martin Beal See Address at Plot 15/1a (as partner in M E Beal & Sons) Unknown (in respect of mines and minerals)	None	George Gordon Beal See Address at Plot 15/1a (as partner in M E Beal & Sons) Martin Beal See Address at Plot 15/1a (as partner in M E Beal & Sons) Gladis Ann Beal See Address at Plot 15/1a (as partner in M E Beal & Sons)	Lloyds Bank plc See Address at Plot 15/1a (as mortgagee for George Gordon Beal and Martin Beal in respect of Land, buildings and public bridleway 112/009, Charlton Mires Farm, Chathill) RWE Renewables UK Swindon Limited See Address at Plot 15/1a (in respect of an agreement for lease dated 21 October 2003) The Agricultural Mortgage Corporation plc See Address at Plot 15/1a (as mortgagee for Gordon George Beal and Martin Beal in respect of Land, buildings and public bridleway 112/009, Charlton Mires Farm, Chathill) Virgin Media Limited See Address at Plot 11/1b (in respect of underground telecommunications cable) Vodafone Limited See Address at Plot 11/2a (in respect of underground telecommunications cable)

A1 in Northumberland: Morpeth to Ellingham

Part B of the Scheme

PART 1: Names and addresses for service of each person within Categories 1 and 2 as defined in Section 57 of the 2008 Act

Land Plans Sheet No.	Plot Ref	Description of Land	Category 1			Category 2
			Owners	Lessees or Tenants	Occupiers	
			(A person is within Category 1 if the applicant, after making diligent inquiry, knows that the person is an owner, lessee, tenant (whatever the tenancy period) or occupier of the land)			(A person is within Category 2 if the applicant, after making diligent inquiry, knows that the person – (a) is interested in the land, or (b) has power – (i) to sell and convey the land, or (ii) to release the land)
15	15/2a	All interests and rights in approximately 1640 square metres of private access track, public road (B6347) and verges (west of A1, South Charlton)	Highways England Company Limited See Address at Plot 11/1n (in respect of subsoil up to half width of highway) Northumberland County Council See Address at Plot 11/1a (as highway authority) George Gordon Beal See Address at Plot 15/1a (in respect of subsoil up to half width of highway) Martin Beal See Address at Plot 15/1a (in respect of subsoil up to half width of highway)	None	Northumberland County Council See Address at Plot 11/1a (as highway authority)	Openreach Limited See Address at Plot 13/4a (in respect of underground telecommunications cable)
15	15/2b	All interests and rights in approximately 419 square metres of public road (B6347) and verge (South Charlton)	Highways England Company Limited See Address at Plot 11/1n (in respect of subsoil up to half width of highway) Northumberland County Council See Address at Plot 11/1a (as highway authority) George Gordon Beal See Address at Plot 15/1a (in respect of subsoil up to half width of highway) Martin Beal See Address at Plot 15/1a (in respect of subsoil up to half width of highway)	None	Northumberland County Council See Address at Plot 11/1a (as highway authority)	Northumbrian Water Limited See Address at Plot 13/1a (in respect of underground water pipeline)

A1 in Northumberland: Morpeth to Ellingham

Part B of the Scheme

PART 1: Names and addresses for service of each person within Categories 1 and 2 as defined in Section 57 of the 2008 Act

Land Plans Sheet No.	Plot Ref	Description of Land	Category 1			Category 2
			Owners	Lessees or Tenants	Occupiers	
			(A person is within Category 1 if the applicant, after making diligent inquiry, knows that the person is an owner, lessee, tenant (whatever the tenancy period) or occupier of the land)			(A person is within Category 2 if the applicant, after making diligent inquiry, knows that the person – (a) is interested in the land, or (b) has power – (i) to sell and convey the land, or (ii) to release the land)
15	15/2c	Temporary possession and use of approximately 1 square metres of verge (west of B6347, South Charlton)	Highways England Company Limited See Address at Plot 11/1n (in respect of subsoil up to half width of highway) Northumberland County Council See Address at Plot 11/1a (as highway authority) George Gordon Beal See Address at Plot 15/1a (in respect of subsoil up to half width of highway) Martin Beal See Address at Plot 15/1a (in respect of subsoil up to half width of highway)	None	Northumberland County Council See Address at Plot 11/1a (as highway authority)	None
15	15/2d	All interests and rights in approximately 552 square metres of public road (B6347) and verges (South Charlton)	Highways England Company Limited See Address at Plot 11/1n (in respect of subsoil up to half width of highway) Northumberland County Council See Address at Plot 11/1a (as highway authority) George Gordon Beal See Address at Plot 15/1a (in respect of subsoil up to half width of highway) Martin Beal See Address at Plot 15/1a (in respect of subsoil up to half width of highway)	None	Northumberland County Council See Address at Plot 11/1a (as highway authority)	Northern Gas Networks Limited See Address at Plot 14/2a (in respect of underground gas pipeline) Northern Powergrid Holdings Company See Address at Plot 11/1d (in respect of overhead electricity line) Northumbrian Water Limited See Address at Plot 13/1a (in respect of underground water pipeline) Openreach Limited See Address at Plot 13/4a (in respect of underground telecommunications cable)

A1 in Northumberland: Morpeth to Ellingham

Part B of the Scheme

PART 1: Names and addresses for service of each person within Categories 1 and 2 as defined in Section 57 of the 2008 Act

Land Plans Sheet No.	Plot Ref	Description of Land	Category 1			Category 2
			Owners	Lessees or Tenants	Occupiers	
			(A person is within Category 1 if the applicant, after making diligent inquiry, knows that the person is an owner, lessee, tenant (whatever the tenancy period) or occupier of the land)			(A person is within Category 2 if the applicant, after making diligent inquiry, knows that the person – (a) is interested in the land, or (b) has power – (i) to sell and convey the land, or (ii) to release the land)
15	15/2e	Temporary possession and use of approximately 2 square metres of verge (west of B6347, South Charlton)	Highways England Company Limited See Address at Plot 11/1n (in respect of subsoil up to half width of highway) Northumberland County Council See Address at Plot 11/1a (as highway authority) George Gordon Beal See Address at Plot 15/1a (in respect of subsoil up to half width of highway) Martin Beal See Address at Plot 15/1a (in respect of subsoil up to half width of highway)	None	Northumberland County Council See Address at Plot 11/1a (as highway authority)	None
15	15/2f	All interests and rights in approximately 133 square metres of public road (B6347) and verge (South Charlton)	Highways England Company Limited See Address at Plot 11/1n (in respect of subsoil up to half width of highway) Northumberland County Council See Address at Plot 11/1a (as highway authority) George Gordon Beal See Address at Plot 15/1a (in respect of subsoil up to half width of highway) Martin Beal See Address at Plot 15/1a (in respect of subsoil up to half width of highway)	None	Northumberland County Council See Address at Plot 11/1a (as highway authority)	Openreach Limited See Address at Plot 13/4a (in respect of underground telecommunications cable)

A1 in Northumberland: Morpeth to Ellingham

Part B of the Scheme

PART 1: Names and addresses for service of each person within Categories 1 and 2 as defined in Section 57 of the 2008 Act

Land Plans Sheet No.	Plot Ref	Description of Land	Category 1 <small>(A person is within Category 1 if the applicant, after making diligent inquiry, knows that the person is an owner, lessee, tenant (whatever the tenancy period) or occupier of the land)</small>			Category 2 <small>(A person is within Category 2 if the applicant, after making diligent inquiry, knows that the person – (a) is interested in the land, or (b) has power – (i) to sell and convey the land, or (ii) to release the land)</small>
			Owners	Lessees or Tenants	Occupiers	
15	15/3a	All interests and rights in approximately 5924 square metres of public road (B6347), verges and woodland (South Charlton)	Highways England Company Limited See Address at Plot 11/1n	None	Northumberland County Council See Address at Plot 11/1a (as highway authority)	Openreach Limited See Address at Plot 13/4a (in respect of underground telecommunications cable)
15	15/3b	Temporary possession and use of approximately 6 square metres of verge (Charlton Mires Farm, Alnwick)	Highways England Company Limited See Address at Plot 11/1n	None	Northumberland County Council See Address at Plot 11/1a (as highway authority)	None
15	15/3c	Temporary possession and use of approximately 6 square metres of verge (Charlton Mires Farm, Alnwick)	Highways England Company Limited See Address at Plot 11/1n	None	Northumberland County Council See Address at Plot 11/1a (as highway authority)	None

A1 in Northumberland: Morpeth to Ellingham

Part B of the Scheme

PART 1: Names and addresses for service of each person within Categories 1 and 2 as defined in Section 57 of the 2008 Act

Land Plans Sheet No.	Plot Ref	Description of Land	Category 1			Category 2
			(A person is within Category 1 if the applicant, after making diligent inquiry, knows that the person is an owner, lessee, tenant (whatever the tenancy period) or occupier of the land)			(A person is within Category 2 if the applicant, after making diligent inquiry, knows that the person – (a) is interested in the land, or (b) has power – (i) to sell and convey the land, or (ii) to release the land)
			Owners	Lessees or Tenants	Occupiers	
15	15/3d	All interests and rights in approximately 10074 square metres of public highway (A1) and verges (South Charlton)	Highways England Company Limited See Address at Plot 11/1n (as highway authority)	None	As Owner	Northern Gas Networks Limited See Address at Plot 14/2a (in respect of underground gas pipeline) Northern Powergrid Holdings Company See Address at Plot 11/1d (in respect of overhead electricity lines) Northumbrian Water Limited See Address at Plot 13/1a (in respect of underground water pipe) Openreach Limited See Address at Plot 13/4a (in respect of underground telecommunications cable) Virgin Media Limited See Address at Plot 11/1b (in respect of underground telecommunications cable) Vodafone Limited See Address at Plot 11/2a (in respect of underground telecommunications cable)
15	15/3e	All interests and rights in approximately 1852 square metres of public highway (A1) and verges (South Charlton)	Highways England Company Limited See Address at Plot 11/1n	None	As Owner	Northern Powergrid Holdings Company See Address at Plot 11/1d (in respect of underground electricity cable) Virgin Media Limited See Address at Plot 11/1b (in respect of underground telecommunications cable)

A1 in Northumberland: Morpeth to Ellingham

Part B of the Scheme

PART 1: Names and addresses for service of each person within Categories 1 and 2 as defined in Section 57 of the 2008 Act

Land Plans Sheet No.	Plot Ref	Description of Land	Category 1			Category 2
			Owners	Lessees or Tenants	Occupiers	
			(A person is within Category 1 if the applicant, after making diligent inquiry, knows that the person is an owner, lessee, tenant (whatever the tenancy period) or occupier of the land)			(A person is within Category 2 if the applicant, after making diligent inquiry, knows that the person – (a) is interested in the land, or (b) has power – (i) to sell and convey the land, or (ii) to release the land)
15	15/3f	All interests and rights in approximately 330 square metres of public highway (A1) and verge (South Charlton)	Highways England Company Limited See Address at Plot 11/1n (as highway authority)	None	As Owner	Northern Powergrid Holdings Company See Address at Plot 11/1d (in respect of underground electricity cable) Openreach Limited See Address at Plot 13/4a (in respect of underground telecommunications cable) Virgin Media Limited See Address at Plot 11/1b (in respect of underground telecommunications cable) Vodafone Limited See Address at Plot 11/2a (in respect of underground telecommunications cable)
15	15/3g	All interests and rights in approximately 798 square metres of public highway (A1) and verges (South Charlton)	Highways England Company Limited See Address at Plot 11/1n (as highway authority)	None	As Owner	Northern Gas Networks Limited See Address at Plot 14/2a (in respect of underground gas pipeline) Northern Powergrid Holdings Company See Address at Plot 11/1d (in respect of underground electricity cable) Openreach Limited See Address at Plot 13/4a (in respect of underground telecommunications cable) Virgin Media Limited See Address at Plot 11/1b (in respect of underground telecommunications cable)

A1 in Northumberland: Morpeth to Ellingham

Part B of the Scheme

PART 1: Names and addresses for service of each person within Categories 1 and 2 as defined in Section 57 of the 2008 Act

Land Plans Sheet No.	Plot Ref	Description of Land	Category 1			Category 2
			(A person is within Category 1 if the applicant, after making diligent inquiry, knows that the person is an owner, lessee, tenant (whatever the tenancy period) or occupier of the land)			(A person is within Category 2 if the applicant, after making diligent inquiry, knows that the person – (a) is interested in the land, or (b) has power – (i) to sell and convey the land, or (ii) to release the land)
			Owners	Lessees or Tenants	Occupiers	
15	15/3h	All interests and rights in approximately 349 square metres of public highway (A1) and verge (South Charlton)	Highways England Company Limited See Address at Plot 11/1n (as highway authority)	None	As Owner	Northern Powergrid Holdings Company See Address at Plot 11/1d (in respect of underground electricity cable) Openreach Limited See Address at Plot 13/4a (in respect of underground telecommunications cable) Virgin Media Limited See Address at Plot 11/1b (in respect of underground telecommunications cable)
15	15/3i	All interests and rights in approximately 968 square metres of Public highway (A1) and verge (South Charlton)	Highways England Company Limited See Address at Plot 11/1n (as highway authority)	None	As Owner	Northern Gas Networks Limited See Address at Plot 14/2a (in respect of underground gas pipeline) Northern Powergrid Holdings Company See Address at Plot 11/1d (in respect of underground electricity cable) Openreach Limited See Address at Plot 13/4a (in respect of underground telecommunications cable) Virgin Media Limited See Address at Plot 11/1b (in respect of underground telecommunications cable) Vodafone Limited See Address at Plot 11/2a (in respect of underground telecommunications cable)

A1 in Northumberland: Morpeth to Ellingham

Part B of the Scheme

PART 1: Names and addresses for service of each person within Categories 1 and 2 as defined in Section 57 of the 2008 Act

Land Plans Sheet No.	Plot Ref	Description of Land	Category 1			Category 2
			Owners	Lessees or Tenants	Occupiers	
			(A person is within Category 1 if the applicant, after making diligent inquiry, knows that the person is an owner, lessee, tenant (whatever the tenancy period) or occupier of the land)			(A person is within Category 2 if the applicant, after making diligent inquiry, knows that the person – (a) is interested in the land, or (b) has power – (i) to sell and convey the land, or (ii) to release the land)
15	15/3j	All interests and rights in approximately 2794 square metres of public highway (A1) and verges (South Charlton)	Highways England Company Limited See Address at Plot 11/1n (as highway authority)	None	As Owner	Northumbrian Water Limited See Address at Plot 13/1a (in respect of underground water pipeline) Openreach Limited See Address at Plot 13/4a (in respect of underground telecommunications cable)
15	15/3k	All interests and rights in approximately 690 square metres of access road and verge (west of A1, South Charlton)	Highways England Company Limited See Address at Plot 11/1n (as highway authority)	None	As Owner	Northern Gas Networks Limited See Address at Plot 14/2a (in respect of underground gas pipeline) Northumbrian Water Limited See Address at Plot 13/1a (in respect of underground water pipeline) Virgin Media Limited See Address at Plot 11/1b (in respect of underground telecommunications cable)
15	15/3l	Temporary possession and use of approximately 18 square metres of verge (South Charlton)	Highways England Company Limited See Address at Plot 11/1n	None	Northumberland County Council See Address at Plot 11/1a (as highway authority)	None
15	15/3m	All interests and rights in approximately 1418 square metres of public road (B6347) and verges (Charlton Mires, South Charlton)	Highways England Company Limited See Address at Plot 11/1n	None	Northumberland County Council See Address at Plot 11/1a (as highway authority)	Northumbrian Water Limited See Address at Plot 13/1a (in respect of underground water pipeline) Openreach Limited See Address at Plot 13/4a (in respect of underground telecommunications cable)

A1 in Northumberland: Morpeth to Ellingham

Part B of the Scheme

PART 1: Names and addresses for service of each person within Categories 1 and 2 as defined in Section 57 of the 2008 Act

Land Plans Sheet No.	Plot Ref	Description of Land	Category 1 <small>(A person is within Category 1 if the applicant, after making diligent inquiry, knows that the person is an owner, lessee, tenant (whatever the tenancy period) or occupier of the land)</small>			Category 2 <small>(A person is within Category 2 if the applicant, after making diligent inquiry, knows that the person – (a) is interested in the land, or (b) has power – (i) to sell and convey the land, or (ii) to release the land)</small>
			Owners	Lessees or Tenants	Occupiers	
15	15/3n	All interests and rights in approximately 4217 square metres of public highway (A1), verges and footway (South Charlton)	Highways England Company Limited See Address at Plot 11/1n (as highway authority)	None	As Owner	Northern Powergrid Holdings Company See Address at Plot 11/1d (in respect of underground electricity cable) Northumbrian Water Limited See Address at Plot 13/1a (in respect of underground water pipeline) Openreach Limited See Address at Plot 13/4a (in respect of underground telecommunications cable) Virgin Media Limited See Address at Plot 11/1b (in respect of underground telecommunications cable) Vodafone Limited See Address at Plot 11/2a (in respect of underground telecommunications cable)
15	15/3o	Temporary possession and use of approximately 10 square metres of verge (South Charlton)	Highways England Company Limited See Address at Plot 11/1n	None	Northumberland County Council See Address at Plot 11/1a (as highway authority)	Northern Powergrid Holdings Company See Address at Plot 11/1d (in respect of overhead electricity lines) Openreach Limited See Address at Plot 13/4a (in respect of underground telecommunications cable)

A1 in Northumberland: Morpeth to Ellingham

Part B of the Scheme

PART 1: Names and addresses for service of each person within Categories 1 and 2 as defined in Section 57 of the 2008 Act

Land Plans Sheet No.	Plot Ref	Description of Land	Category 1			Category 2
			(A person is within Category 1 if the applicant, after making diligent inquiry, knows that the person is an owner, lessee, tenant (whatever the tenancy period) or occupier of the land)			(A person is within Category 2 if the applicant, after making diligent inquiry, knows that the person – (a) is interested in the land, or (b) has power – (i) to sell and convey the land, or (ii) to release the land)
			Owners	Lessees or Tenants	Occupiers	
15	15/3p	All interests and rights in approximately 127 square metres of public road (B6347) and verge (South Charlton)	Highways England Company Limited See Address at Plot 11/1n	None	Northumberland County Council See Address at Plot 11/1a (as highway authority)	Northern Gas Networks Limited See Address at Plot 14/2a (in respect of underground gas pipeline) Northern Powergrid Holdings Company See Address at Plot 11/1d (in respect of overhead electricity lines) Openreach Limited See Address at Plot 13/4a (in respect of underground telecommunications cable)
15	15/3q	All interests and rights in approximately 137 square metres of public highway (A1) and verges (South Charlton)	Highways England Company Limited See Address at Plot 11/1n (as highway authority)	None	As Owner	Northern Powergrid Holdings Company See Address at Plot 11/1d (in respect of underground electricity cable) Openreach Limited See Address at Plot 13/4a (in respect of underground telecommunications cable) Virgin Media Limited See Address at Plot 11/1b (in respect of underground telecommunications cable) Vodafone Limited See Address at Plot 11/2a (in respect of underground telecommunications cable)

A1 in Northumberland: Morpeth to Ellingham

Part B of the Scheme

PART 1: Names and addresses for service of each person within Categories 1 and 2 as defined in Section 57 of the 2008 Act

Land Plans Sheet No.	Plot Ref	Description of Land	Category 1			Category 2		
			(A person is within Category 1 if the applicant, after making diligent inquiry, knows that the person is an owner, lessee, tenant (whatever the tenancy period) or occupier of the land)					
			Owners	Lessees or Tenants	Occupiers	(A person is within Category 2 if the applicant, after making diligent inquiry, knows that the person – (a) is interested in the land, or (b) has power – (i) to sell and convey the land, or (ii) to release the land)		
15	15/4a	Temporary possession and use of approximately 307 square metres of field and agricultural land (west of A1, South Charlton)	<p>The Right Honourable Walter Garrison Third Viscount Runciman of Doxford c/o Jenny Blackie Savills (UK) Limited 18-20 Glendale Road Wooler NE71 6DW</p> <p>David Walter Runciman 36 Lyndewode Road Cambridge CB1 2HN</p> <p>Magnus Jerome Ryan Peterhouse Cambridge CB2 1RD</p>	<p>Paul Gray West Link Hall Farm Chathill Northumberland NE67 5HU</p>	<p>Paul Gray West Link Hall Farm Chathill Northumberland NE67 5HU</p> <p>Jill Mary Gray West Link Hall Farmhouse Chathill NE67 5HU</p>	<p>RWE Renewables UK Swindon Limited See Address at Plot 15/1a (in respect of rights granted by a lease dated 24 October 2012)</p> <p>George Gordon Beal See Address at Plot 15/1a (in respect of rights granted by a transfer dated 9 March 2009)</p> <p>Martin Beal See Address at Plot 15/1a (in respect of rights granted by a transfer dated 9 March 2009)</p> <p>Alison Drummond-Reddish East Cottage Charlton Mires Alnwick NE66 2TJ (in respect of rights granted by a transfer dated 12 May 2006)</p> <p>Terry Grahamslaw East Link Hall Farm Chathill NE67 5HT (in respect of rights granted by a transfer dated 12 May 2006)</p> <p>Matthew Thomas Gray West Link Hall Farmhouse Chathill NE67 5HU (in respect of rights granted by a transfer dated 2 December 2014)</p>		

A1 in Northumberland: Morpeth to Ellingham

Part B of the Scheme

PART 1: Names and addresses for service of each person within Categories 1 and 2 as defined in Section 57 of the 2008 Act

Land Plans Sheet No.	Plot Ref	Description of Land	Category 1 (A person is within Category 1 if the applicant, after making diligent inquiry, knows that the person is an owner, lessee, tenant (whatever the tenancy period) or occupier of the land)			Category 2 (A person is within Category 2 if the applicant, after making diligent inquiry, knows that the person – (a) is interested in the land, or (b) has power – (i) to sell and convey the land, or (ii) to release the land)
			Owners	Lessees or Tenants	Occupiers	
	15/4a Cont'd					Felicity Mary Alison Hester East Cottage Charlton Mires Alnwick NE66 2TJ (in respect of rights granted by a transfer dated 12 May 2006) James Philip Murray Hester East Cottage Charlton Mires Alnwick NE66 2TJ (in respect of rights granted by a transfer dated 12 May 2006) Craig McLaren 4 West Link Hall Cottages Charlton Mires Alnwick Northumberland NE67 5HU (in respect of rights granted by a deed of agreement dated 7 May 1993)

A1 in Northumberland: Morpeth to Ellingham

Part B of the Scheme

PART 1: Names and addresses for service of each person within Categories 1 and 2 as defined in Section 57 of the 2008 Act

Land Plans Sheet No.	Plot Ref	Description of Land	Category 1			Category 2		
			(A person is within Category 1 if the applicant, after making diligent inquiry, knows that the person is an owner, lessee, tenant (whatever the tenancy period) or occupier of the land)					
			Owners	Lessees or Tenants	Occupiers	(A person is within Category 2 if the applicant, after making diligent inquiry, knows that the person – (a) is interested in the land, or (b) has power – (i) to sell and convey the land, or (ii) to release the land)		
15	15/4b	All interests and rights in approximately 3005 square metres of field and agricultural land (west of A1, South Charlton)	The Right Honourable Walter Garrison Third Viscount Runciman of Doxford See Address at Plot 15/4a David Walter Runciman See Address at Plot 15/4a Magnus Jerome Ryan See Address at Plot 15/4a	Paul Gray See Address at Plot 15/4a	Paul Gray See Address at Plot 15/4a Jill Mary Gray See Address at Plot 15/4a	RWE Renewables UK Swindon Limited See Address at Plot 15/1a (in respect of rights granted by a lease dated 24 October 2012) George Gordon Beal See Address at Plot 15/1a (in respect of rights granted by a transfer dated 9 March 2009) Martin Beal See Address at Plot 15/1a (in respect of rights granted by a transfer dated 9 March 2009) Alison Drummond-Reddish See Address at Plot 15/4a (in respect of rights granted by a transfer dated 12 May 2006) Terry Grahamslaw See Address at Plot 15/4a (in respect of rights granted by a transfer dated 12 May 2006) Matthew Thomas Gray See Address at Plot 15/4a (in respect of rights granted by a transfer dated 2 December 2014) Felicity Mary Alison Hester See Address at Plot 15/4a (in respect of rights granted by a transfer dated 12 May 2006) James Philip Murray Hester See Address at Plot 15/4a (in respect of rights granted by a transfer dated 12 May 2006)		

A1 in Northumberland: Morpeth to Ellingham

Part B of the Scheme

PART 1: Names and addresses for service of each person within Categories 1 and 2 as defined in Section 57 of the 2008 Act

Land Plans Sheet No.	Plot Ref	Description of Land	Category 1			Category 2
			Owners	Lessees or Tenants	Occupiers	(A person is within Category 2 if the applicant, after making diligent inquiry, knows that the person – (a) is interested in the land, or (b) has power – (i) to sell and convey the land, or (ii) to release the land)
	15/4b Cont'd					Craig McLaren See Address at Plot 15/4a (in respect of rights granted by a deed of agreement dated 7 May 1993)

A1 in Northumberland: Morpeth to Ellingham

Part B of the Scheme

PART 1: Names and addresses for service of each person within Categories 1 and 2 as defined in Section 57 of the 2008 Act

Land Plans Sheet No.	Plot Ref	Description of Land	Category 1			Category 2
			(A person is within Category 1 if the applicant, after making diligent inquiry, knows that the person is an owner, lessee, tenant (whatever the tenancy period) or occupier of the land)			(A person is within Category 2 if the applicant, after making diligent inquiry, knows that the person – (a) is interested in the land, or (b) has power – (i) to sell and convey the land, or (ii) to release the land)
			Owners	Lessees or Tenants	Occupiers	
15	15/4c	Temporary possession and use of approximately 81 square metres of shrubland (west of A1, South Charlton)	The Right Honourable Walter Garrison Third Viscount Runciman of Doxford See Address at Plot 15/4a David Walter Runciman See Address at Plot 15/4a Magnus Jerome Ryan See Address at Plot 15/4a	Paul Gray See Address at Plot 15/4a	Paul Gray See Address at Plot 15/4a Jill Mary Gray See Address at Plot 15/4a Northumberland County Council See Address at Plot 11/1a (in respect of public footpath no 112/008 and public bridleway no 112/009)	RWE Renewables UK Swindon Limited See Address at Plot 15/1a (in respect of rights granted by a lease dated 24 October 2012) George Gordon Beal See Address at Plot 15/1a (in respect of rights granted by a transfer dated 9 March 2009) Martin Beal See Address at Plot 15/1a (in respect of rights granted by a transfer dated 9 March 2009) Alison Drummond-Reddish See Address at Plot 15/4a (in respect of rights granted by a transfer dated 12 May 2006) Terry Grahamslaw See Address at Plot 15/4a (in respect of rights granted by a transfer dated 12 May 2006) Matthew Thomas Gray See Address at Plot 15/4a (in respect of rights granted by a transfer dated 2 December 2014) Felicity Mary Alison Hester See Address at Plot 15/4a (in respect of rights granted by a transfer dated 12 May 2006) James Philip Murray Hester See Address at Plot 15/4a (in respect of rights granted by a transfer dated 12 May 2006)

A1 in Northumberland: Morpeth to Ellingham

Part B of the Scheme

PART 1: Names and addresses for service of each person within Categories 1 and 2 as defined in Section 57 of the 2008 Act

Land Plans Sheet No.	Plot Ref	Description of Land	Category 1			Category 2
			Owners	Lessees or Tenants	Occupiers	(A person is within Category 2 if the applicant, after making diligent inquiry, knows that the person – (a) is interested in the land, or (b) has power – (i) to sell and convey the land, or (ii) to release the land)
	15/4c Cont'd					Craig McLaren See Address at Plot 15/4a (in respect of rights granted by a deed of agreement dated 7 May 1993)

A1 in Northumberland: Morpeth to Ellingham

Part B of the Scheme

PART 1: Names and addresses for service of each person within Categories 1 and 2 as defined in Section 57 of the 2008 Act

Land Plans Sheet No.	Plot Ref	Description of Land	Category 1			Category 2		
			(A person is within Category 1 if the applicant, after making diligent inquiry, knows that the person is an owner, lessee, tenant (whatever the tenancy period) or occupier of the land)					
			Owners		Lessees or Tenants	Occupiers	(A person is within Category 2 if the applicant, after making diligent inquiry, knows that the person – (a) is interested in the land, or (b) has power – (i) to sell and convey the land, or (ii) to release the land)	
15	15/4d	Temporary possession and use of approximately 2200 square metres of field, agricultural land and watercourse (Patterson Cottage, Alnwick)	The Right Honourable Walter Garrison Third Viscount Runciman of Doxford See Address at Plot 15/4a David Walter Runciman See Address at Plot 15/4a Magnus Jerome Ryan See Address at Plot 15/4a	Paul Gray See Address at Plot 15/4a	Paul Gray See Address at Plot 15/4a Jill Mary Gray See Address at Plot 15/4a	RWE Renewables UK Swindon Limited See Address at Plot 15/1a (in respect of rights granted by a lease dated 24 October 2012) Vodafone Limited See Address at Plot 11/2a (in respect of underground telecommunications cable) George Gordon Beal See Address at Plot 15/1a (in respect of rights granted by a transfer dated 9 March 2009) Martin Beal See Address at Plot 15/1a (in respect of rights granted by a transfer dated 9 March 2009) Alison Drummond-Reddish See Address at Plot 15/4a (in respect of rights granted by a transfer dated 12 May 2006) Terry Grahmslaw See Address at Plot 15/4a (in respect of rights granted by a transfer dated 12 May 2006) Matthew Thomas Gray See Address at Plot 15/4a (in respect of rights granted by a transfer dated 2 December 2014) Felicity Mary Alison Hester See Address at Plot 15/4a (in respect of rights granted by a transfer dated 12 May 2006)		

A1 in Northumberland: Morpeth to Ellingham

Part B of the Scheme

PART 1: Names and addresses for service of each person within Categories 1 and 2 as defined in Section 57 of the 2008 Act

Land Plans Sheet No.	Plot Ref	Description of Land	Category 1			Category 2
			Owners	Lessees or Tenants	Occupiers	
	15/4d Cont'd		(A person is within Category 1 if the applicant, after making diligent inquiry, knows that the person is an owner, lessee, tenant (whatever the tenancy period) or occupier of the land)			(A person is within Category 2 if the applicant, after making diligent inquiry, knows that the person – (a) is interested in the land, or (b) has power – (i) to sell and convey the land, or (ii) to release the land)
15	15/4e	All interests and rights in approximately 9501 square metres of field, agricultural land and water course (east of A1, South Charlton)	The Right Honourable Walter Garrison Third Viscount Runciman of Doxford See Address at Plot 15/4a David Walter Runciman See Address at Plot 15/4a Magnus Jerome Ryan See Address at Plot 15/4a	Jill Mary Gray See Address at Plot 15/4a Paul Gray See Address at Plot 15/4a	As Lessees or Tenants	James Philip Murray Hester See Address at Plot 15/4a (in respect of rights granted by a transfer dated 12 May 2006) Craig McLaren See Address at Plot 15/4a (in respect of rights granted by a deed of agreement dated 7 May 1993) Northumbrian Water Limited See Address at Plot 13/1a (in respect of underground water pipeline) RWE Renewables UK Swindon Limited See Address at Plot 15/1a (in respect of rights granted by a lease dated 24 October 2012) Jill Mary Gray See Address at Plot 15/4a (in respect of rights granted by a deed of agreement dated 18 May 1993) Paul Gray See Address at Plot 15/4a (in respect of rights granted by a deed of agreement dated 18 May 1993) Craig McLaren See Address at Plot 15/4a (in respect of rights granted by a deed of agreement dated 7 May 1993)

A1 in Northumberland: Morpeth to Ellingham

Part B of the Scheme

PART 1: Names and addresses for service of each person within Categories 1 and 2 as defined in Section 57 of the 2008 Act

Land Plans Sheet No.	Plot Ref	Description of Land	Category 1			Category 2		
			(A person is within Category 1 if the applicant, after making diligent inquiry, knows that the person is an owner, lessee, tenant (whatever the tenancy period) or occupier of the land)					
			Owners	Lessees or Tenants	Occupiers	(A person is within Category 2 if the applicant, after making diligent inquiry, knows that the person – (a) is interested in the land, or (b) has power – (i) to sell and convey the land, or (ii) to release the land)		
15	15/4f	Acquisition of rights over approximately 230 square metres of field, agricultural land and watercourse (east of A1, South Charlton)	The Right Honourable Walter Garrison Third Viscount Runciman of Doxford See Address at Plot 15/4a David Walter Runciman See Address at Plot 15/4a Magnus Jerome Ryan See Address at Plot 15/4a	Jill Mary Gray See Address at Plot 15/4a Paul Gray See Address at Plot 15/4a	As Lessees or Tenants	RWE Renewables UK Swindon Limited See Address at Plot 15/1a (in respect of rights granted by a lease dated 24 October 2012) Jill Mary Gray See Address at Plot 15/4a (in respect of rights granted by a deed of agreement dated 18 May 1993) Paul Gray See Address at Plot 15/4a (in respect of rights granted by a deed of agreement dated 18 May 1993) Craig McLaren See Address at Plot 15/4a (in respect of rights granted by a deed of agreement dated 7 May 1993)		

A1 in Northumberland: Morpeth to Ellingham

Part B of the Scheme

PART 1: Names and addresses for service of each person within Categories 1 and 2 as defined in Section 57 of the 2008 Act

Land Plans Sheet No.	Plot Ref	Description of Land	Category 1			Category 2
			Owners	Lessees or Tenants	Occupiers	
			(A person is within Category 1 if the applicant, after making diligent inquiry, knows that the person is an owner, lessee, tenant (whatever the tenancy period) or occupier of the land)			(A person is within Category 2 if the applicant, after making diligent inquiry, knows that the person – (a) is interested in the land, or (b) has power – (i) to sell and convey the land, or (ii) to release the land)
15	15/5a	All interests and rights in approximately 146 square metres of field and agricultural land (Charlton Mires Farm, South Charlton)	George Gordon Beal See Address at Plot 15/1a (as partner in M E Beal & Sons) Martin Beal See Address at Plot 15/1a (as partner in M E Beal & Sons) Unknown (in respect of mines and minerals)	Gladis Ann Beal See Address at Plot 15/1a (as partner in M E Beal & Sons)	George Gordon Beal See Address at Plot 15/1a (as partner in M E Beal & Sons) Martin Beal See Address at Plot 15/1a (as partner in M E Beal & Sons) Gladis Ann Beal See Address at Plot 15/1a (as partner in M E Beal & Sons) James Robert Douglas Drythroppe Charlton Mires Alnwick NE66 2TJ (in respect of a grazing license)	Lloyds Bank plc See Address at Plot 15/1a (as mortgagee for George Gordon Beal and Martin Beal in respect of land and buildings at Charlton Mires Farm, Chathill) Northumbrian Water Limited See Address at Plot 13/1a (in respect of underground water pipeline) The Agricultural Mortgage Corporation plc See Address at Plot 15/1a (as mortgagee for George Gordon Beal and Martin Beal in respect of land and buildings at Charlton Mires Farm, Chathill) The Most Noble Ralph George Algernon Twelfth Duke of Northumberland See Address at Plot 11/1a (in respect of rights granted by a Conveyance dated 9 April 1918)

A1 in Northumberland: Morpeth to Ellingham

Part B of the Scheme

PART 1: Names and addresses for service of each person within Categories 1 and 2 as defined in Section 57 of the 2008 Act

Land Plans Sheet No.	Plot Ref	Description of Land	Category 1			Category 2
			Owners	Lessees or Tenants	Occupiers	
			(A person is within Category 1 if the applicant, after making diligent inquiry, knows that the person is an owner, lessee, tenant (whatever the tenancy period) or occupier of the land)			(A person is within Category 2 if the applicant, after making diligent inquiry, knows that the person – (a) is interested in the land, or (b) has power – (i) to sell and convey the land, or (ii) to release the land)
15	15/6a	All interests and rights in approximately 55721 square metres of field, agricultural land, agricultural buildings and water course (Charlton Mires farm, Alnwick)	George Gordon Beal See Address at Plot 15/1a (as partner in M E Beal & Sons) Martin Beal See Address at Plot 15/1a (as partner in M E Beal & Sons) Unknown (in respect of mines and minerals)	Gladis Ann Beal See Address at Plot 15/1a (as partner in M E Beal & Sons)	George Gordon Beal See Address at Plot 15/1a (as partner in M E Beal & Sons) Martin Beal See Address at Plot 15/1a (as partner in M E Beal & Sons) As Lessee or Tenant	Lloyds Bank plc See Address at Plot 15/1a (as mortgagee to George Gordon Beal and Martin Beal in respect of land and buildings at Charlton Mires Farm, Chathill) Northumbrian Water Limited See Address at Plot 13/1a (in respect of underground water pipeline) Openreach Limited See Address at Plot 13/4a (in respect of underground telecommunications cable) The Agricultural Mortgage Corporation plc See Address at Plot 15/1a (as mortgagee to George Gordon Beal and Martin Beal in respect of land and buildings at Charlton Mires Farm, Chathill)
15	15/6b	Acquisition of rights over approximately 450 square metres of field, agricultural land and hedgerow (Charlton Mires farm, Alnwick)	George Gordon Beal See Address at Plot 15/1a (as partner in M E Beal & Sons) Martin Beal See Address at Plot 15/1a (as partner in M E Beal & Sons) Unknown (in respect of mines and minerals)	Gladis Ann Beal See Address at Plot 15/1a (as partner in M E Beal & Sons)	George Gordon Beal See Address at Plot 15/1a (as partner in M E Beal & Sons) Martin Beal See Address at Plot 15/1a (as partner in M E Beal & Sons) As Lessee or Tenant	Lloyds Bank plc See Address at Plot 15/1a (as mortgagee to George Gordon Beal and Martin Beal in respect of land and buildings at Charlton Mires Farm, Chathill) The Agricultural Mortgage Corporation plc See Address at Plot 15/1a (as mortgagee to George Gordon Beal and Martin Beal in respect of land and buildings at Charlton Mires Farm, Chathill)

A1 in Northumberland: Morpeth to Ellingham

Part B of the Scheme

PART 1: Names and addresses for service of each person within Categories 1 and 2 as defined in Section 57 of the 2008 Act

Land Plans Sheet No.	Plot Ref	Description of Land	Category 1			Category 2
			Owners	Lessees or Tenants	Occupiers	
			(A person is within Category 1 if the applicant, after making diligent inquiry, knows that the person is an owner, lessee, tenant (whatever the tenancy period) or occupier of the land)			(A person is within Category 2 if the applicant, after making diligent inquiry, knows that the person – (a) is interested in the land, or (b) has power – (i) to sell and convey the land, or (ii) to release the land)
15	15/6c	Acquisition of rights over approximately 230 square metres of field, agricultural land and watercourse (Charlton Mires farm, Alnwick)	George Gordon Beal See Address at Plot 15/1a (as partner in M E Beal & Sons) Martin Beal See Address at Plot 15/1a (as partner in M E Beal & Sons) Unknown (in respect of mines and minerals)	Gladis Ann Beal See Address at Plot 15/1a (as partner in M E Beal & Sons)	George Gordon Beal See Address at Plot 15/1a (as partner in M E Beal & Sons) Martin Beal See Address at Plot 15/1a (as partner in M E Beal & Sons) As Lessee or Tenant	Lloyds Bank plc See Address at Plot 15/1a (as mortgagee to George Gordon Beal and Martin Beal in respect of land and buildings at Charlton Mires Farm, Chathill) The Agricultural Mortgage Corporation plc See Address at Plot 15/1a (as mortgagee to George Gordon Beal and Martin Beal in respect of land and buildings at Charlton Mires Farm, Chathill)
15	15/6d	Temporary possession and use of approximately 10748 square metres of field, agricultural land, hedgerow and watercourse (east of A1, South Charlton)	George Gordon Beal See Address at Plot 15/1a (as partner in M E Beal & Sons) Martin Beal See Address at Plot 15/1a (as partner in M E Beal & Sons) Unknown (in respect of mines and minerals)	Gladis Ann Beal See Address at Plot 15/1a (as partner in M E Beal & Sons)	George Gordon Beal See Address at Plot 15/1a (as partner in M E Beal & Sons) Martin Beal See Address at Plot 15/1a (as partner in M E Beal & Sons) As Lessee or Tenant	Lloyds Bank plc See Address at Plot 15/1a (as mortgagee to George Gordon Beal and Martin Beal in respect of land and buildings at Charlton Mires Farm, Chathill) The Agricultural Mortgage Corporation plc See Address at Plot 15/1a (as mortgagee to George Gordon Beal and Martin Beal in respect of land and buildings at Charlton Mires Farm, Chathill)
15	15/6e	Acquisition of rights over approximately 183 square metres of field, agricultural land and watercourse (east of A1, South Charlton)	George Gordon Beal See Address at Plot 15/1a (as partner in M E Beal & Sons) Martin Beal See Address at Plot 15/1a (as partner in M E Beal & Sons) Unknown (in respect of mines and minerals)	Gladis Ann Beal See Address at Plot 15/1a (as partner in M E Beal & Sons)	George Gordon Beal See Address at Plot 15/1a (as partner in M E Beal & Sons) Martin Beal See Address at Plot 15/1a (as partner in M E Beal & Sons) As Lessee or Tenant	Lloyds Bank plc See Address at Plot 15/1a (as mortgagee to George Gordon Beal and Martin Beal in respect of land and buildings at Charlton Mires Farm, Chathill) The Agricultural Mortgage Corporation plc See Address at Plot 15/1a (as mortgagee to George Gordon Beal and Martin Beal in respect of land and buildings at Charlton Mires Farm, Chathill)

A1 in Northumberland: Morpeth to Ellingham

Part B of the Scheme

PART 1: Names and addresses for service of each person within Categories 1 and 2 as defined in Section 57 of the 2008 Act

Land Plans Sheet No.	Plot Ref	Description of Land	Category 1			Category 2
			Owners	Lessees or Tenants	Occupiers	
			(A person is within Category 1 if the applicant, after making diligent inquiry, knows that the person is an owner, lessee, tenant (whatever the tenancy period) or occupier of the land)			(A person is within Category 2 if the applicant, after making diligent inquiry, knows that the person – (a) is interested in the land, or (b) has power – (i) to sell and convey the land, or (ii) to release the land)
15	15/6f	Temporary possession and use of approximately 4967 square metres of field, agricultural land and watercourse (east of A1, South Charlton)	George Gordon Beal See Address at Plot 15/1a (as partner in M E Beal & Sons) Martin Beal See Address at Plot 15/1a (as partner in M E Beal & Sons) Unknown (in respect of mines and minerals)	Gladis Ann Beal See Address at Plot 15/1a (as partner in M E Beal & Sons)	George Gordon Beal See Address at Plot 15/1a (as partner in M E Beal & Sons) Martin Beal See Address at Plot 15/1a (as partner in M E Beal & Sons) As Lessee or Tenant	Lloyds Bank plc See Address at Plot 15/1a (as mortgagee to George Gordon Beal and Martin Beal in respect of land and buildings at Charlton Mires Farm, Chathill) The Agricultural Mortgage Corporation plc See Address at Plot 15/1a (as mortgagee to George Gordon Beal and Martin Beal in respect of land and buildings at Charlton Mires Farm, Chathill)
15	15/6g	Temporary possession and use of approximately 1274 square metres of field and agricultural land (north of B6347, South Charlton)	George Gordon Beal See Address at Plot 15/1a (as partner in M E Beal & Sons) Martin Beal See Address at Plot 15/1a (as partner in M E Beal & Sons) Unknown (in respect of mines and minerals)	Gladis Ann Beal See Address at Plot 15/1a (as partner in M E Beal & Sons)	George Gordon Beal See Address at Plot 15/1a (as partner in M E Beal & Sons) Martin Beal See Address at Plot 15/1a (as partner in M E Beal & Sons) As Lessee or Tenant	Lloyds Bank plc See Address at Plot 15/1a (as mortgagee to George Gordon Beal and Martin Beal in respect of land and buildings at Charlton Mires Farm, Chathill) The Agricultural Mortgage Corporation plc See Address at Plot 15/1a (as mortgagee to George Gordon Beal and Martin Beal in respect of land and buildings at Charlton Mires Farm, Chathill)
15	15/7a	All interests and rights in approximately 1216 square metres of public road (B6347) access splay and verges (Charlton Mires, Alnwick)	Highways England Company Limited See Address at Plot 11/1n (as highway authority) Northumberland County Council See Address at Plot 11/1a (as highway authority)	None	As Owners	Northumbrian Water Limited See Address at Plot 13/1a (in respect of underground water pipeline) Openreach Limited See Address at Plot 13/4a (in respect of underground telecommunications cable and overhead telecommunications line)

A1 in Northumberland: Morpeth to Ellingham

Part B of the Scheme

PART 1: Names and addresses for service of each person within Categories 1 and 2 as defined in Section 57 of the 2008 Act

Land Plans Sheet No.	Plot Ref	Description of Land	Category 1			Category 2
			Owners	Lessees or Tenants	Occupiers	
			(A person is within Category 1 if the applicant, after making diligent inquiry, knows that the person is an owner, lessee, tenant (whatever the tenancy period) or occupier of the land)			(A person is within Category 2 if the applicant, after making diligent inquiry, knows that the person – (a) is interested in the land, or (b) has power – (i) to sell and convey the land, or (ii) to release the land)
15	15/7b	All interests and rights in approximately 14978 square metres of public highway (A1), public road (B6341) and verges (South Charlton)	Highways England Company Limited See Address at Plot 11/1n (in respect of A1) Northumberland County Council See Address at Plot 11/1a (in respect of B6341)	None	As Owners	Northern Powergrid Holdings Company See Address at Plot 11/1d (in respect of underground electricity cable) Northumbrian Water Limited See Address at Plot 13/1a (in respect of underground water pipe) Openreach Limited See Address at Plot 13/4a (in respect of overhead telecommunications cable) Virgin Media Limited See Address at Plot 11/1b (in respect of underground telecommunications cable) Vodafone Limited See Address at Plot 11/2a (in respect of underground telecommunications cable)
15	15/8a	All interests and rights in approximately 38 square metres of field and agricultural land (Charlton Mires Farm, Alnwick)	George Gordon Beal See Address at Plot 15/1a (as partner in M E Beal & Sons) Martin Beal See Address at Plot 15/1a (as partner in M E Beal & Sons) Unknown (in respect of mines and minerals)	None	George Gordon Beal See Address at Plot 15/1a (as partner in M E Beal & Sons) Martin Beal See Address at Plot 15/1a (as partner in M E Beal & Sons) Gladis Ann Beal See Address at Plot 15/1a (as partner in M E Beal & Sons)	Lloyds Bank plc See Address at Plot 15/1a (as mortgagee for Martin Beal and George Gordon Beal in respect of field and agricultural land, Charlton Mires Farm, Chathill) The Agricultural Mortgage Corporation plc See Address at Plot 15/1a (as mortgagee for Martin Beal and George Gordon Beal in respect of field and agricultural land, Charlton Mires Farm, Chathill)

A1 in Northumberland: Morpeth to Ellingham

Part B of the Scheme

PART 1: Names and addresses for service of each person within Categories 1 and 2 as defined in Section 57 of the 2008 Act

Land Plans Sheet No.	Plot Ref	Description of Land	Category 1			Category 2
			Owners	Lessees or Tenants	Occupiers	
			(A person is within Category 1 if the applicant, after making diligent inquiry, knows that the person is an owner, lessee, tenant (whatever the tenancy period) or occupier of the land)			(A person is within Category 2 if the applicant, after making diligent inquiry, knows that the person – (a) is interested in the land, or (b) has power – (i) to sell and convey the land, or (ii) to release the land)
15	15/8b	Temporary possession and use of approximately 44 square metres of field and agricultural land (Rock Nab, Alnwick)	George Gordon Beal See Address at Plot 15/1a (as partner in M E Beal & Sons) Martin Beal See Address at Plot 15/1a (as partner in M E Beal & Sons) Unknown (in respect of mines and minerals)	None	George Gordon Beal See Address at Plot 15/1a (as partner in M E Beal & Sons) Martin Beal See Address at Plot 15/1a (as partner in M E Beal & Sons) Gladis Ann Beal See Address at Plot 15/1a (as partner in M E Beal & Sons)	Lloyds Bank plc See Address at Plot 15/1a (as mortgagee for Martin Beal and George Gordon Beal in respect of field and agricultural land, Charlton Mires Farm, Chathill) The Agricultural Mortgage Corporation plc See Address at Plot 15/1a (as mortgagee for Martin Beal and George Gordon Beal in respect of field and agricultural land, Charlton Mires Farm, Chathill)
15	15/8c	Temporary possession and use of approximately 358 square metres of field and agricultural land (Rock Nab, Alnwick)	George Gordon Beal See Address at Plot 15/1a (as partner in M E Beal & Sons) Martin Beal See Address at Plot 15/1a (as partner in M E Beal & Sons) Unknown (in respect of mines and minerals)	None	George Gordon Beal See Address at Plot 15/1a (as partner in M E Beal & Sons) Martin Beal See Address at Plot 15/1a (as partner in M E Beal & Sons) Gladis Ann Beal See Address at Plot 15/1a (as partner in M E Beal & Sons)	Lloyds Bank plc See Address at Plot 15/1a (as mortgagee for Martin Beal and George Gordon Beal in respect of field and agricultural land, Charlton Mires Farm, Chathill) The Agricultural Mortgage Corporation plc See Address at Plot 15/1a (as mortgagee for Martin Beal and George Gordon Beal in respect of field and agricultural land, Charlton Mires Farm, Chathill)

A1 in Northumberland: Morpeth to Ellingham

Part B of the Scheme

PART 1: Names and addresses for service of each person within Categories 1 and 2 as defined in Section 57 of the 2008 Act

Land Plans Sheet No.	Plot Ref	Description of Land	Category 1 <small>(A person is within Category 1 if the applicant, after making diligent inquiry, knows that the person is an owner, lessee, tenant (whatever the tenancy period) or occupier of the land)</small>			Category 2 <small>(A person is within Category 2 if the applicant, after making diligent inquiry, knows that the person – (a) is interested in the land, or (b) has power – (i) to sell and convey the land, or (ii) to release the land)</small>
			Owners	Lessees or Tenants	Occupiers	
15	15/9a	Temporary possession and use of approximately 39 square metres of hedgerow (west of A1, South Charlton)	William David Purvis t/a R D Purvis Rock Nab Alnwick NE66 2TL (trading as R. D. Purvis) Unknown	None	Unknown Kay Stafford Shiple Lane Farm Shiple Lane Alnwick NE66 2LS (as partner in Messrs Tom Stafford) Robert Stafford Shiple Lane Farm Shiple Lane Alnwick NE66 2LS (as partner in Messrs Tom Stafford) Tom Stafford Shiple Lane Farm Shiple Lane Alnwick NE66 2LS (as partner in Messrs Tom Stafford)	None

A1 in Northumberland: Morpeth to Ellingham

Part B of the Scheme

PART 1: Names and addresses for service of each person within Categories 1 and 2 as defined in Section 57 of the 2008 Act

Land Plans Sheet No.	Plot Ref	Description of Land	Category 1			Category 2
			Owners	Lessees or Tenants	Occupiers	
			(A person is within Category 1 if the applicant, after making diligent inquiry, knows that the person is an owner, lessee, tenant (whatever the tenancy period) or occupier of the land)			(A person is within Category 2 if the applicant, after making diligent inquiry, knows that the person – (a) is interested in the land, or (b) has power – (i) to sell and convey the land, or (ii) to release the land)
15	15/9b	All interests and rights in approximately 2 square metres of field and agricultural land (west of B6347, South Charlton)	William David Purvis See Address at Plot 15/9a (trading as R. D. Purvis) Unknown	None	Unknown Kay Stafford See Address at Plot 15/9a (as partner in Messrs Tom Stafford) Robert Stafford See Address at Plot 15/9a (as partner in Messrs Tom Stafford) Tom Stafford See Address at Plot 15/9a (as partner in Messrs Tom Stafford)	None
15	15/10a	Temporary possession and use of approximately 1425 square metres of field and agricultural land (Rock Nab, Alnwick)	William David Purvis See Address at Plot 15/9a (trading as R. D. Purvis) Unknown (in respect of mines and minerals)	Kay Stafford See Address at Plot 15/9a (as partner in Messrs Tom Stafford) Robert Stafford See Address at Plot 15/9a (as partner in Messrs Tom Stafford) Tom Stafford See Address at Plot 15/9a (as partner in Messrs Tom Stafford)	William David Purvis See Address at Plot 15/9a (trading as R. D. Purvis) As Lessees or Tenants	Hutchison 3G UK Limited See Address at Plot 14/1a (in respect of rights granted by an agreement dated 13 May 2002) Lloyds Bank plc See Address at Plot 15/1a (as mortgagee for William David Purvis in respect of Field and agricultural land, Rock Nab Farm, Alnwick) Northern Powergrid Holdings Company See Address at Plot 11/1d (in respect of overhead electricity line) Openreach Limited See Address at Plot 13/4a (in respect of underground telecommunications cable and overhead telecommunications line)

A1 in Northumberland: Morpeth to Ellingham

Part B of the Scheme

PART 1: Names and addresses for service of each person within Categories 1 and 2 as defined in Section 57 of the 2008 Act

Land Plans Sheet No.	Plot Ref	Description of Land	Category 1			Category 2
			Owners	Lessees or Tenants	Occupiers	
			(A person is within Category 1 if the applicant, after making diligent inquiry, knows that the person is an owner, lessee, tenant (whatever the tenancy period) or occupier of the land)			(A person is within Category 2 if the applicant, after making diligent inquiry, knows that the person – (a) is interested in the land, or (b) has power – (i) to sell and convey the land, or (ii) to release the land)
15	15/10b	Temporary possession and use of approximately 1574 square metres of field and agricultural land (west of B6341, South Charlton)	William David Purvis See Address at Plot 15/9a (trading as R. D. Purvis) Unknown (in respect of mines and minerals)	Kay Stafford See Address at Plot 15/9a (as partner in Messrs Tom Stafford) Robert Stafford See Address at Plot 15/9a (as partner in Messrs Tom Stafford) Tom Stafford See Address at Plot 15/9a (as partner in Messrs Tom Stafford)	William David Purvis See Address at Plot 15/9a (trading as R. D. Purvis) As Lessees or Tenants	Hutchison 3G UK Limited See Address at Plot 14/1a (in respect of rights granted by an agreement dated 13 May 2002) Lloyds Bank plc See Address at Plot 15/1a (as mortgagee for William David Purvis in respect of Field and agricultural land, Rock Nab Farm, Alnwick) Openreach Limited See Address at Plot 13/4a (in respect of underground telecommunications cable and overhead telecommunications line)
15	15/10c	All interests and rights in approximately 2 square metres of field and agricultural land (west of A1, South Charlton)	William David Purvis See Address at Plot 15/9a (trading as R. D. Purvis) Unknown (in respect of mines and minerals)	Kay Stafford See Address at Plot 15/9a (as partner in Messrs Tom Stafford) Robert Stafford See Address at Plot 15/9a (as partner in Messrs Tom Stafford) Tom Stafford See Address at Plot 15/9a (as partner in Messrs Tom Stafford)	William David Purvis See Address at Plot 15/9a (trading as R. D. Purvis) As Lessees or Tenants	Hutchison 3G UK Limited See Address at Plot 14/1a (in respect of rights granted by an agreement dated 13 May 2002) Lloyds Bank plc See Address at Plot 15/1a (as mortgagee for William David Purvis in respect of Field and agricultural land, Rock Nab Farm, Alnwick)

A1 in Northumberland: Morpeth to Ellingham

Part B of the Scheme

PART 1: Names and addresses for service of each person within Categories 1 and 2 as defined in Section 57 of the 2008 Act

Land Plans Sheet No.	Plot Ref	Description of Land	Category 1			Category 2
			Owners	Lessees or Tenants	Occupiers	
			(A person is within Category 1 if the applicant, after making diligent inquiry, knows that the person is an owner, lessee, tenant (whatever the tenancy period) or occupier of the land)			(A person is within Category 2 if the applicant, after making diligent inquiry, knows that the person – (a) is interested in the land, or (b) has power – (i) to sell and convey the land, or (ii) to release the land)
15	15/10d	All interests and rights in approximately 911 square metres of field and agricultural land (east of B6347, South Charlton)	William David Purvis See Address at Plot 15/9a (trading as R. D. Purvis) Unknown (in respect of mines and minerals)	Kay Stafford See Address at Plot 15/9a (as partner in Messrs Tom Stafford) Robert Stafford See Address at Plot 15/9a (as partner in Messrs Tom Stafford) Tom Stafford See Address at Plot 15/9a (as partner in Messrs Tom Stafford)	William David Purvis See Address at Plot 15/9a (trading as R. D. Purvis) As Lessees or Tenants	Hutchison 3G UK Limited See Address at Plot 14/1a (in respect of rights granted by an agreement dated 13 May 2002) Lloyds Bank plc See Address at Plot 15/1a (as mortgagee for William David Purvis in respect of Field and agricultural land, Rock Nab Farm, Alnwick) Northern Gas Networks Limited See Address at Plot 14/2a (in respect of rights reserved by a grant of easement dated 20 September 1984) Northern Gas Networks Limited See Address at Plot 14/2a (in respect of underground gas pipeline) Northern Powergrid Holdings Company See Address at Plot 11/1d (in respect of overhead electricity line) Openreach Limited See Address at Plot 13/4a (in respect of underground telecommunications cable and overhead telecommunications line)

A1 in Northumberland: Morpeth to Ellingham

Part B of the Scheme

PART 1: Names and addresses for service of each person within Categories 1 and 2 as defined in Section 57 of the 2008 Act

Land Plans Sheet No.	Plot Ref	Description of Land	Category 1 <small>(A person is within Category 1 if the applicant, after making diligent inquiry, knows that the person is an owner, lessee, tenant (whatever the tenancy period) or occupier of the land)</small>			Category 2 <small>(A person is within Category 2 if the applicant, after making diligent inquiry, knows that the person – (a) is interested in the land, or (b) has power – (i) to sell and convey the land, or (ii) to release the land)</small>
			Owners	Lessees or Tenants	Occupiers	
15	15/10e	All interests and rights in approximately 1259 square metres of field and agricultural land (east of B6341, South Charlton)	William David Purvis See Address at Plot 15/9a (trading as R. D. Purvis) Unknown (in respect of mines and minerals)	Kay Stafford See Address at Plot 15/9a (as partner in Messrs Tom Stafford) Robert Stafford See Address at Plot 15/9a (as partner in Messrs Tom Stafford) Tom Stafford See Address at Plot 15/9a (as partner in Messrs Tom Stafford)	William David Purvis See Address at Plot 15/9a (trading as R. D. Purvis) As Lessees or Tenants	Hutchison 3G UK Limited See Address at Plot 14/1a (in respect of rights granted by an agreement dated 13 May 2002) Lloyds Bank plc See Address at Plot 15/1a (as mortgagee for William David Purvis in respect of Field and agricultural land, Rock Nab Farm, Alnwick) Northern Gas Networks Limited See Address at Plot 14/2a (in respect of rights reserved by a grant of easement dated 20 September 1984) Northern Gas Networks Limited See Address at Plot 14/2a (in respect of underground gas pipeline) Openreach Limited See Address at Plot 13/4a (in respect of underground telecommunications cable and overhead telecommunications line)

A1 in Northumberland: Morpeth to Ellingham

Part B of the Scheme

PART 1: Names and addresses for service of each person within Categories 1 and 2 as defined in Section 57 of the 2008 Act

Land Plans Sheet No.	Plot Ref	Description of Land	Category 1			Category 2		
			(A person is within Category 1 if the applicant, after making diligent inquiry, knows that the person is an owner, lessee, tenant (whatever the tenancy period) or occupier of the land)					
			Owners	Lessees or Tenants	Occupiers	(A person is within Category 2 if the applicant, after making diligent inquiry, knows that the person – (a) is interested in the land, or (b) has power – (i) to sell and convey the land, or (ii) to release the land)		
15	15/11a	Temporary possession and use of approximately 346 square metres of private access track (Rock Nab Farm, Alnwick)	William David Purvis See Address at Plot 15/9a (trading as R. D. Purvis) Unknown (in respect of mines and minerals)	None	William David Purvis See Address at Plot 15/9a (trading as R. D. Purvis)	Hutchison 3G UK Limited See Address at Plot 14/1a (in respect of rights granted by an agreement dated 13 May 2002) Lloyds Bank plc See Address at Plot 15/1a (as mortgagee for William David Purvis in respect of Rock Nab Farm, Alnwick, NE66 2TL) Openreach Limited See Address at Plot 13/4a (in respect of underground telecommunications cable and overhead telecommunications line) Rock Haulage Limited Rock Nab Alnwick NE66 2TL (in respect of rights of access) Karen Margaret Purvis The Old House Rock Nab Alnwick NE66 2TL (in respect of rights of access) Kay Stafford See Address at Plot 15/9a (in respect of rights of access) Robert Stafford See Address at Plot 15/9a (in respect of rights of access)		

A1 in Northumberland: Morpeth to Ellingham

Part B of the Scheme

PART 1: Names and addresses for service of each person within Categories 1 and 2 as defined in Section 57 of the 2008 Act

Land Plans Sheet No.	Plot Ref	Description of Land	Category 1			Category 2
			Owners	Lessees or Tenants	Occupiers	(A person is within Category 2 if the applicant, after making diligent inquiry, knows that the person – (a) is interested in the land, or (b) has power – (i) to sell and convey the land, or (ii) to release the land)
	15/11a Cont'd					Tom Stafford See Address at Plot 15/9a (in respect of rights of access)

A1 in Northumberland: Morpeth to Ellingham

Part B of the Scheme

PART 1: Names and addresses for service of each person within Categories 1 and 2 as defined in Section 57 of the 2008 Act

Land Plans Sheet No.	Plot Ref	Description of Land	Category 1			Category 2		
			(A person is within Category 1 if the applicant, after making diligent inquiry, knows that the person is an owner, lessee, tenant (whatever the tenancy period) or occupier of the land)					
			Owners	Lessees or Tenants	Occupiers	(A person is within Category 2 if the applicant, after making diligent inquiry, knows that the person – (a) is interested in the land, or (b) has power – (i) to sell and convey the land, or (ii) to release the land)		
15	15/11b	All interests and rights in approximately 111 square metres of private access track (Rock Nab Farm, Alnwick)	William David Purvis See Address at Plot 15/9a (trading as R. D. Purvis) Unknown (in respect of mines and minerals)	None	William David Purvis See Address at Plot 15/9a (trading as R. D. Purvis)	Hutchison 3G UK Limited See Address at Plot 14/1a (in respect of rights granted by an agreement dated 13 May 2002) Lloyds Bank plc See Address at Plot 15/1a (as mortgagee for William David Purvis in respect of Rock Nab Farm, Alnwick, NE66 2TL) Northern Gas Networks Limited See Address at Plot 14/2a (in respect of rights reserved by a grant of easement dated 20 September 1984) Northern Gas Networks Limited See Address at Plot 14/2a (in respect of underground gas pipeline) Openreach Limited See Address at Plot 13/4a (in respect of underground telecommunications cable and overhead telecommunications line) Rock Haulage Limited See Address at Plot 15/11a (in respect of rights of access) Karen Margaret Purvis See Address at Plot 15/11a (in respect of rights of access) Kay Stafford See Address at Plot 15/9a (in respect of rights of access)		

A1 in Northumberland: Morpeth to Ellingham

Part B of the Scheme

PART 1: Names and addresses for service of each person within Categories 1 and 2 as defined in Section 57 of the 2008 Act

Land Plans Sheet No.	Plot Ref	Description of Land	Category 1			Category 2
			Owners	Lessees or Tenants	Occupiers	
	15/11b Cont'd					<p>(A person is within Category 1 if the applicant, after making diligent inquiry, knows that the person is an owner, lessee, tenant (whatever the tenancy period) or occupier of the land)</p> <p>(A person is within Category 2 if the applicant, after making diligent inquiry, knows that the person – (a) is interested in the land, or (b) has power – (i) to sell and convey the land, or (ii) to release the land)</p>
15	15/12a	All interests and rights in approximately 22744 square metres of field and agricultural land (east of A1, South Charlton)	<p>Alison Drummond-Reddish See Address at Plot 15/4a</p> <p>Felicity Mary Alison Hester See Address at Plot 15/4a</p> <p>James Philip Murray Hester See Address at Plot 15/4a</p> <p>Unknown (in respect of mines and minerals)</p>	None	<p>Alison Drummond-Reddish See Address at Plot 15/4a</p> <p>Felicity Mary Alison Hester See Address at Plot 15/4a</p> <p>James Philip Murray Hester See Address at Plot 15/4a</p>	<p>Northern Powergrid Holdings Company See Address at Plot 11/1d (in respect of overhead electricity line)</p> <p>Northumbrian Water Limited See Address at Plot 13/1a (in respect of underground water pipeline)</p> <p>George Gordon Beal See Address at Plot 15/1a (in respect of rights reserved by a transfer dated 9 March 2009)</p> <p>Martin Beal See Address at Plot 15/1a (in respect of rights reserved by a transfer dated 9 March 2009)</p> <p>The Right Honourable Walter Garrison Third Viscount Runciman of Doxford See Address at Plot 15/4a (in respect of sporting rights granted by a lease dated 1 August 1979)</p> <p>The Most Noble Ralph George Algernon Twelfth Duke of Northumberland See Address at Plot 11/1a (in respect of rights granted by a Conveyance dated 9 April 1918)</p>

A1 in Northumberland: Morpeth to Ellingham

Part B of the Scheme

PART 1: Names and addresses for service of each person within Categories 1 and 2 as defined in Section 57 of the 2008 Act

Land Plans Sheet No.	Plot Ref	Description of Land	Category 1			Category 2
			Owners	Lessees or Tenants	Occupiers	
			(A person is within Category 1 if the applicant, after making diligent inquiry, knows that the person is an owner, lessee, tenant (whatever the tenancy period) or occupier of the land)			(A person is within Category 2 if the applicant, after making diligent inquiry, knows that the person – (a) is interested in the land, or (b) has power – (i) to sell and convey the land, or (ii) to release the land)
15	15/13a	All interests and rights in approximately 649 square metres of public road (B6347) and verges (South Charlton)	Highways England Company Limited See Address at Plot 11/1n (in respect of subsoil up to half width of highway) Northumberland County Council See Address at Plot 11/1a (as highway authority) William David Purvis See Address at Plot 15/9a (in respect of subsoil up to half width of highway)	None	Northumberland County Council See Address at Plot 11/1a (as highway authority)	Northern Powergrid Holdings Company See Address at Plot 11/1d (in respect of overhead electricity line) Northumbrian Water Limited See Address at Plot 13/1a (in respect of underground water pipeline) Openreach Limited See Address at Plot 13/4a (in respect of underground telecommunications cable)
15	15/13b	All interests and rights in approximately 444 square metres of public road (B6347) and verges (South Charlton)	Highways England Company Limited See Address at Plot 11/1n (in respect of subsoil up to half width of highway) Northumberland County Council See Address at Plot 11/1a (as highway authority) William David Purvis See Address at Plot 15/9a (in respect of subsoil up to half width of highway)	None	Northumberland County Council See Address at Plot 11/1a (as highway authority)	Openreach Limited See Address at Plot 13/4a (in respect of underground telecommunications cable)
15	15/14a	All interests and rights in approximately 2307 square metres of public road (B6347) access splay and verges (South Charlton)	Northumberland County Council See Address at Plot 11/1a (as highway authority) William David Purvis See Address at Plot 15/9a (in respect of subsoil up to half width of highway)	None	Northumberland County Council See Address at Plot 11/1a (as highway authority)	Northumbrian Water Limited See Address at Plot 13/1a (in respect of underground water pipeline) Openreach Limited See Address at Plot 13/4a (in respect of underground telecommunications cable and overhead telecommunications line)

A1 in Northumberland: Morpeth to Ellingham

Part B of the Scheme

PART 1: Names and addresses for service of each person within Categories 1 and 2 as defined in Section 57 of the 2008 Act

Land Plans Sheet No.	Plot Ref	Description of Land	Category 1			Category 2
			Owners	Lessees or Tenants	Occupiers	
			(A person is within Category 1 if the applicant, after making diligent inquiry, knows that the person is an owner, lessee, tenant (whatever the tenancy period) or occupier of the land)			(A person is within Category 2 if the applicant, after making diligent inquiry, knows that the person – (a) is interested in the land, or (b) has power – (i) to sell and convey the land, or (ii) to release the land)
15	15/15a	All interests and rights in approximately 3784 square metres of scrubland (west of A1, South Charlton)	William David Purvis See Address at Plot 15/9a (trading as R. D. Purvis) Unknown (in respect of mines and minerals)	Rock Haulage Limited See Address at Plot 15/11a	William David Purvis See Address at Plot 15/9a (trading as R. D. Purvis) Rock Haulage Limited See Address at Plot 15/11a Karen Margaret Purvis See Address at Plot 15/11a	Hutchison 3G UK Limited See Address at Plot 14/1a (in respect of rights granted by an agreement dated 13 May 2002) Lloyds Bank plc See Address at Plot 15/1a (as mortgagee for William David Purvis in respect of land at Rock Nab Farm) Northumbrian Water Limited See Address at Plot 13/1a (in respect of underground water pipeline) Openreach Limited See Address at Plot 13/4a (in respect of underground telecommunications cable)
15	15/16a	All interests and rights in approximately 1143 square metres of residential building and garden (East Cottage, Alnwick)	Alison Drummond-Reddish See Address at Plot 15/4a Felicity Mary Alison Hester See Address at Plot 15/4a James Philip Murray Hester See Address at Plot 15/4a Unknown (in respect of mines and minerals)	None	Alison Drummond-Reddish See Address at Plot 15/4a Felicity Mary Alison Hester See Address at Plot 15/4a James Philip Murray Hester See Address at Plot 15/4a	The Right Honourable Walter Garrison Third Viscount Runciman of Doxford See Address at Plot 15/4a (in respect of rights granted by an agreement dated 12 May 2006) The Most Noble Ralph George Algernon Twelfth Duke of Northumberland See Address at Plot 11/1a (in respect of rights granted by a Conveyance dated 9 April 1918)

A1 in Northumberland: Morpeth to Ellingham

Part B of the Scheme

PART 1: Names and addresses for service of each person within Categories 1 and 2 as defined in Section 57 of the 2008 Act

Land Plans Sheet No.	Plot Ref	Description of Land	Category 1			Category 2
			(A person is within Category 1 if the applicant, after making diligent inquiry, knows that the person is an owner, lessee, tenant (whatever the tenancy period) or occupier of the land)			(A person is within Category 2 if the applicant, after making diligent inquiry, knows that the person – (a) is interested in the land, or (b) has power – (i) to sell and convey the land, or (ii) to release the land)
			Owners	Lessees or Tenants	Occupiers	
15	15/17a	All interests and rights in approximately 416 square metres of public road (B6347) and verges (South Charlton)	<p>Highways England Company Limited See Address at Plot 11/1n (in respect of subsoil up to half width of highway)</p> <p>Northumberland County Council See Address at Plot 11/1a (as highway authority)</p> <p>Alison Drummond-Reddish See Address at Plot 15/4a (in respect of subsoil up to half width of highway)</p> <p>Felicity Mary Alison Hester See Address at Plot 15/4a (in respect of subsoil up to half width of highway)</p> <p>James Philip Murray Hester See Address at Plot 15/4a (in respect of subsoil up to half width of highway)</p>	None	Northumberland County Council See Address at Plot 11/1a (as highway authority)	Openreach Limited See Address at Plot 13/4a (in respect of underground telecommunications cable)
15	15/18a	Temporary possession and use of approximately 341 square metres of field and agricultural land (west of A1, South Charlton)	<p>Charles Jay Bosanquet See Address at Plot 13/2a</p> <p>Frederick Charles Bosanquet See Address at Plot 14/1a</p> <p>Octavia Lucy Bosanquet See Address at Plot 14/1a</p> <p>Theodore William Bosanquet See Address at Plot 14/1a</p>	None	As Owners	Hutchison 3G UK Limited See Address at Plot 14/1a (in respect of rights granted by an agreement dated 13 May 2002)

A1 in Northumberland: Morpeth to Ellingham

Part B of the Scheme

PART 1: Names and addresses for service of each person within Categories 1 and 2 as defined in Section 57 of the 2008 Act

Land Plans Sheet No.	Plot Ref	Description of Land	Category 1			Category 2
			Owners	Lessees or Tenants	Occupiers	
			(A person is within Category 1 if the applicant, after making diligent inquiry, knows that the person is an owner, lessee, tenant (whatever the tenancy period) or occupier of the land)			(A person is within Category 2 if the applicant, after making diligent inquiry, knows that the person – (a) is interested in the land, or (b) has power – (i) to sell and convey the land, or (ii) to release the land)
15	15/18b	All interests and rights in approximately 7946 square metres of field and agricultural land (east of A1, South Charlton)	Charles Jay Bosanquet See Address at Plot 13/2a Frederick Charles Bosanquet See Address at Plot 14/1a Octavia Lucy Bosanquet See Address at Plot 14/1a Theodore William Bosanquet See Address at Plot 14/1a	None	As Owners	HSBC UK Bank plc See Address at Plot 11/1a (as mortgagee for Charles Jay Bosanquet, Frederick Charles Bosanquet, Theodore William Bosanquet and Octavia Lucy Bosanquet in respect of land east of A1, Rock, Alnwick) Hutchison 3G UK Limited See Address at Plot 14/1a (in respect of rights granted by an agreement dated 13 May 2002)
15	15/18c	Acquisition of rights over approximately 5235 square metres of field and agricultural land (east of A1, South Charlton)	Charles Jay Bosanquet See Address at Plot 13/2a Frederick Charles Bosanquet See Address at Plot 14/1a Octavia Lucy Bosanquet See Address at Plot 14/1a Theodore William Bosanquet See Address at Plot 14/1a	None	As Owners	HSBC UK Bank plc See Address at Plot 11/1a (as mortgagee for Charles Jay Bosanquet, Frederick Charles Bosanquet, Theodore William Bosanquet and Octavia Lucy Bosanquet in respect of land east of A1, Rock, Alnwick) Hutchison 3G UK Limited See Address at Plot 14/1a (in respect of rights granted by an agreement dated 13 May 2002)
15	15/18d	Temporary possession and use of approximately 94 square metres of field and agricultural land (east of A1, South Charlton)	Charles Jay Bosanquet See Address at Plot 13/2a Frederick Charles Bosanquet See Address at Plot 14/1a Octavia Lucy Bosanquet See Address at Plot 14/1a Theodore William Bosanquet See Address at Plot 14/1a	None	As Owners	HSBC UK Bank plc See Address at Plot 11/1a (as mortgagee for Charles Jay Bosanquet, Frederick Charles Bosanquet, Theodore William Bosanquet and Octavia Lucy Bosanquet in respect of land east of A1, Rock, Alnwick) Hutchison 3G UK Limited See Address at Plot 14/1a (in respect of rights granted by an agreement dated 13 May 2002)

A1 in Northumberland: Morpeth to Ellingham

Part B of the Scheme

PART 1: Names and addresses for service of each person within Categories 1 and 2 as defined in Section 57 of the 2008 Act

Land Plans Sheet No.	Plot Ref	Description of Land	Category 1			Category 2
			Owners	Lessees or Tenants	Occupiers	
			(A person is within Category 1 if the applicant, after making diligent inquiry, knows that the person is an owner, lessee, tenant (whatever the tenancy period) or occupier of the land)			(A person is within Category 2 if the applicant, after making diligent inquiry, knows that the person – (a) is interested in the land, or (b) has power – (i) to sell and convey the land, or (ii) to release the land)
15	15/18e	Temporary possession and use of approximately 136 square metres of field, agricultural land and public footpath (no 129/024) (west of A1, South Charlton)	Charles Jay Bosanquet See Address at Plot 13/2a Frederick Charles Bosanquet See Address at Plot 14/1a Octavia Lucy Bosanquet See Address at Plot 14/1a Theodore William Bosanquet See Address at Plot 14/1a	None	Charles Jay Bosanquet See Address at Plot 13/2a Frederick Charles Bosanquet See Address at Plot 14/1a Octavia Lucy Bosanquet See Address at Plot 14/1a Theodore William Bosanquet See Address at Plot 14/1a Northumberland County Council See Address at Plot 11/1a (in respect of public footpath no 129/024)	HSBC UK Bank plc See Address at Plot 11/1a (as mortgagee for Charles Jay Bosanquet, Frederick Charles Bosanquet, Theodore William Bosanquet and Octavia Lucy Bosanquet in respect of Land and public footpath 129/024, east of public road (B6341), Alnwick) Hutchison 3G UK Limited See Address at Plot 14/1a (in respect of rights granted by an agreement dated 13 May 2002) Virgin Media Limited See Address at Plot 11/1b (in respect of underground telecommunications cable)
15	15/18f	All interests and rights in approximately 187 square metres of field, agricultural land and public footpath (no 129/024) (east of A1, South Charlton)	Charles Jay Bosanquet See Address at Plot 13/2a Frederick Charles Bosanquet See Address at Plot 14/1a Octavia Lucy Bosanquet See Address at Plot 14/1a Theodore William Bosanquet See Address at Plot 14/1a	None	Charles Jay Bosanquet See Address at Plot 13/2a Frederick Charles Bosanquet See Address at Plot 14/1a Octavia Lucy Bosanquet See Address at Plot 14/1a Theodore William Bosanquet See Address at Plot 14/1a Northumberland County Council See Address at Plot 11/1a (in respect of public footpath no 129/024)	HSBC UK Bank plc See Address at Plot 11/1a (as mortgagee for Charles Jay Bosanquet, Frederick Charles Bosanquet, Theodore William Bosanquet and Octavia Lucy Bosanquet in respect of Land and public footpath 129/024, east of public road (B6341), Alnwick) Hutchison 3G UK Limited See Address at Plot 14/1a (in respect of rights granted by an agreement dated 13 May 2002) Virgin Media Limited See Address at Plot 11/1b (in respect of underground telecommunications cable)

A1 in Northumberland: Morpeth to Ellingham

Part B of the Scheme

PART 1: Names and addresses for service of each person within Categories 1 and 2 as defined in Section 57 of the 2008 Act

Land Plans Sheet No.	Plot Ref	Description of Land	Category 1			Category 2
			(A person is within Category 1 if the applicant, after making diligent inquiry, knows that the person is an owner, lessee, tenant (whatever the tenancy period) or occupier of the land)			(A person is within Category 2 if the applicant, after making diligent inquiry, knows that the person – (a) is interested in the land, or (b) has power – (i) to sell and convey the land, or (ii) to release the land)
			Owners	Lessees or Tenants	Occupiers	
15	15/18g	All interests and rights in approximately 1907 square metres of field, agricultural land and public footpath (no 129/004) (east of A1, South Charlton)	Charles Jay Bosanquet See Address at Plot 13/2a Frederick Charles Bosanquet See Address at Plot 14/1a Octavia Lucy Bosanquet See Address at Plot 14/1a Theodore William Bosanquet See Address at Plot 14/1a	None	Northumberland County Council See Address at Plot 11/1a (in respect of public footpath no 129/004) Rock Farms Limited See Address at Plot 13/2b	HSBC UK Bank plc See Address at Plot 11/1a (as mortgagee for Charles Jay Bosanquet, Frederick Charles Bosanquet, Theodore William Bosanquet and Octavia Lucy Bosanquet in respect of Land and public footpaths nos 129/004 and 129/005, east of public highway (A1), Alnwick) Hutchison 3G UK Limited See Address at Plot 14/1a (in respect of rights granted by an agreement dated 13 May 2002) Northern Powergrid Holdings Company See Address at Plot 11/1d (in respect of overhead electricity lines)
15	15/18h	Acquisition of rights over approximately 4680 square metres of field, agricultural land, hedgerow and public footpath (no 129/004) (east of A1, South Charlton)	Charles Jay Bosanquet See Address at Plot 13/2a Frederick Charles Bosanquet See Address at Plot 14/1a Octavia Lucy Bosanquet See Address at Plot 14/1a Theodore William Bosanquet See Address at Plot 14/1a	None	Northumberland County Council See Address at Plot 11/1a (in respect of public footpath no 129/004) Rock Farms Limited See Address at Plot 13/2b	HSBC UK Bank plc See Address at Plot 11/1a (as mortgagee for Charles Jay Bosanquet, Frederick Charles Bosanquet, Theodore William Bosanquet and Octavia Lucy Bosanquet in respect of Land and public footpaths nos 129/004, east of public highway (A1), Alnwick) Hutchison 3G UK Limited See Address at Plot 14/1a (in respect of rights granted by an agreement dated 13 May 2002) Northern Powergrid Holdings Company See Address at Plot 11/1d (in respect of overhead electricity lines)

A1 in Northumberland: Morpeth to Ellingham

Part B of the Scheme

PART 1: Names and addresses for service of each person within Categories 1 and 2 as defined in Section 57 of the 2008 Act

Land Plans Sheet No.	Plot Ref	Description of Land	Category 1			Category 2
			(A person is within Category 1 if the applicant, after making diligent inquiry, knows that the person is an owner, lessee, tenant (whatever the tenancy period) or occupier of the land)			(A person is within Category 2 if the applicant, after making diligent inquiry, knows that the person – (a) is interested in the land, or (b) has power – (i) to sell and convey the land, or (ii) to release the land)
			Owners	Lessees or Tenants	Occupiers	
15	15/18i	All interests and rights in approximately 113 square metres of field and agricultural land (west of U3105, South Charlton)	Charles Jay Bosanquet See Address at Plot 13/2a Frederick Charles Bosanquet See Address at Plot 14/1a Octavia Lucy Bosanquet See Address at Plot 14/1a Theodore William Bosanquet See Address at Plot 14/1a	None	As Owners	HSBC UK Bank plc See Address at Plot 11/1a (as mortgagee for Charles Jay Bosanquet, Frederick Charles Bosanquet, Theodore William Bosanquet and Octavia Lucy Bosanquet in respect of land east of A1, Rock, Alnwick) Hutchison 3G UK Limited See Address at Plot 14/1a (in respect of rights granted by an agreement dated 13 May 2002) Northern Powergrid Holdings Company See Address at Plot 11/1d (in respect of overhead electricity line) Northumbrian Water Limited See Address at Plot 13/1a (in respect of underground water pipeline) Openreach Limited See Address at Plot 13/4a (in respect of underground telecommunications cable)

A1 in Northumberland: Morpeth to Ellingham

Part B of the Scheme

PART 1: Names and addresses for service of each person within Categories 1 and 2 as defined in Section 57 of the 2008 Act

Land Plans Sheet No.	Plot Ref	Description of Land	Category 1 <small>(A person is within Category 1 if the applicant, after making diligent inquiry, knows that the person is an owner, lessee, tenant (whatever the tenancy period) or occupier of the land)</small>			Category 2 <small>(A person is within Category 2 if the applicant, after making diligent inquiry, knows that the person – (a) is interested in the land, or (b) has power – (i) to sell and convey the land, or (ii) to release the land)</small>
			Owners	Lessees or Tenants	Occupiers	
15	15/18j	All interests and rights in approximately 3559 square metres of field, agricultural land and hedgerows (Rock Moor Farm, Alnwick)	Charles Jay Bosanquet See Address at Plot 13/2a Frederick Charles Bosanquet See Address at Plot 14/1a Octavia Lucy Bosanquet See Address at Plot 14/1a Theodore William Bosanquet See Address at Plot 14/1a	Rock Farms Limited See Address at Plot 13/2b	As Lessee or Tenant	HSBC UK Bank plc See Address at Plot 11/1a (as mortgagee for Charles Jay Bosanquet, Frederick Charles Bosanquet, Theodore William Bosanquet and Octavia Lucy Bosanquet in respect of land at Rock Moor farm, Rock Village, Rock, Alnwick) Hutchison 3G UK Limited See Address at Plot 14/1a (in respect of rights granted by an agreement dated 13 May 2002) Northern Powergrid Holdings Company See Address at Plot 11/1d (in respect of overhead electricity line)

A1 in Northumberland: Morpeth to Ellingham

Part B of the Scheme

PART 1: Names and addresses for service of each person within Categories 1 and 2 as defined in Section 57 of the 2008 Act

Land Plans Sheet No.	Plot Ref	Description of Land	Category 1			Category 2
			(A person is within Category 1 if the applicant, after making diligent inquiry, knows that the person is an owner, lessee, tenant (whatever the tenancy period) or occupier of the land)			(A person is within Category 2 if the applicant, after making diligent inquiry, knows that the person – (a) is interested in the land, or (b) has power – (i) to sell and convey the land, or (ii) to release the land)
			Owners	Lessees or Tenants	Occupiers	
15	15/18k	All interests and rights in approximately 13084 square metres of field, agricultural land, hedgerow and public footpath (no 129/004) (south east of B6347, South Charlton)	Charles Jay Bosanquet See Address at Plot 13/2a Frederick Charles Bosanquet See Address at Plot 14/1a Octavia Lucy Bosanquet See Address at Plot 14/1a Theodore William Bosanquet See Address at Plot 14/1a	None	Northumberland County Council See Address at Plot 11/1a (in respect of public footpath no 129/004) Rock Farms Limited See Address at Plot 13/2b	HSBC UK Bank plc See Address at Plot 11/1a (as mortgagee for Charles Jay Bosanquet, Frederick Charles Bosanquet, Theodore William Bosanquet and Octavia Lucy Bosanquet in respect of Land and public footpaths nos 129/004 and 129/005, east of public highway (A1), Alnwick) Hutchison 3G UK Limited See Address at Plot 14/1a (in respect of rights granted by an agreement dated 13 May 2002) Northern Powergrid Holdings Company See Address at Plot 11/1d (in respect of overhead electricity lines) Openreach Limited See Address at Plot 13/4a (in respect of underground telecommunications cable and overhead telecommunications line)

A1 in Northumberland: Morpeth to Ellingham

Part B of the Scheme

PART 1: Names and addresses for service of each person within Categories 1 and 2 as defined in Section 57 of the 2008 Act

Land Plans Sheet No.	Plot Ref	Description of Land	Category 1			Category 2
			Owners	Lessees or Tenants	Occupiers	
			(A person is within Category 1 if the applicant, after making diligent inquiry, knows that the person is an owner, lessee, tenant (whatever the tenancy period) or occupier of the land)			(A person is within Category 2 if the applicant, after making diligent inquiry, knows that the person – (a) is interested in the land, or (b) has power – (i) to sell and convey the land, or (ii) to release the land)
15	15/19a	All interests and rights in approximately 1011 square metres of public road (B6341) and verges (South Charlton)	<p>Northumberland County Council See Address at Plot 11/1a (as highway authority)</p> <p>William David Purvis See Address at Plot 15/9a (in respect of subsoil up to half width of highway)</p> <p>Jennifer Dawn Robinson See Address at Plot 14/2a (in respect of subsoil up to half width of highway)</p> <p>Shaun Barrett Robinson See Address at Plot 14/2a (in respect of subsoil up to half width of highway)</p>	None	<p>Northumberland County Council See Address at Plot 11/1a (as highway authority)</p>	<p>Northern Gas Networks Limited See Address at Plot 14/2a (in respect of underground gas pipeline)</p> <p>Northumbrian Water Limited See Address at Plot 13/1a (in respect of underground water pipeline)</p> <p>Openreach Limited See Address at Plot 13/4a (in respect of underground telecommunications cable)</p>
15	15/19b	Temporary possession and use of approximately 36 square metres of public road (B6341), verges and access splay (South Charlton)	<p>Northumberland County Council See Address at Plot 11/1a (as highway authority)</p> <p>William David Purvis See Address at Plot 15/9a (in respect of subsoil up to half width of highway)</p> <p>Jennifer Dawn Robinson See Address at Plot 14/2a (in respect of subsoil up to half width of highway)</p> <p>Shaun Barrett Robinson See Address at Plot 14/2a (in respect of subsoil up to half width of highway)</p>	None	<p>Northumberland County Council See Address at Plot 11/1a (as highway authority)</p>	<p>Northern Gas Networks Limited See Address at Plot 14/2a (in respect of underground gas pipeline)</p> <p>Northumbrian Water Limited See Address at Plot 13/1a (in respect of underground water pipeline)</p> <p>Openreach Limited See Address at Plot 13/4a (in respect of underground telecommunications cable)</p>

A1 in Northumberland: Morpeth to Ellingham

Part B of the Scheme

PART 1: Names and addresses for service of each person within Categories 1 and 2 as defined in Section 57 of the 2008 Act

Land Plans Sheet No.	Plot Ref	Description of Land	Category 1			Category 2
			(A person is within Category 1 if the applicant, after making diligent inquiry, knows that the person is an owner, lessee, tenant (whatever the tenancy period) or occupier of the land)			(A person is within Category 2 if the applicant, after making diligent inquiry, knows that the person – (a) is interested in the land, or (b) has power – (i) to sell and convey the land, or (ii) to release the land)
			Owners	Lessees or Tenants	Occupiers	
15	15/20a	Temporary possession and use of approximately 506 square metres of public road (B6341), verges and access splay (South Charlton)	<p>Northumberland County Council See Address at Plot 11/1a (as highway authority)</p> <p>Charles Jay Bosanquet See Address at Plot 13/2a (in respect of subsoil up to half width of highway)</p> <p>Frederick Charles Bosanquet See Address at Plot 14/1a (in respect of subsoil up to half width of highway)</p> <p>Octavia Lucy Bosanquet See Address at Plot 14/1a (in respect of subsoil up to half width of highway)</p> <p>Theodore William Bosanquet See Address at Plot 14/1a (in respect of subsoil up to half width of highway)</p> <p>Jennifer Dawn Robinson See Address at Plot 14/2a (in respect of subsoil up to half width of highway)</p> <p>Shaun Barrett Robinson See Address at Plot 14/2a (in respect of subsoil up to half width of highway)</p>	None	<p>Northumberland County Council See Address at Plot 11/1a (as highway authority)</p>	<p>Northern Gas Networks Limited See Address at Plot 14/2a (in respect of underground gas pipeline)</p> <p>Northumbrian Water Limited See Address at Plot 13/1a (in respect of underground water pipeline)</p> <p>Openreach Limited See Address at Plot 13/4a (in respect of underground telecommunications cable)</p>

A1 in Northumberland: Morpeth to Ellingham

Part B of the Scheme

PART 1: Names and addresses for service of each person within Categories 1 and 2 as defined in Section 57 of the 2008 Act

Land Plans Sheet No.	Plot Ref	Description of Land	Category 1			Category 2
			Owners	Lessees or Tenants	Occupiers	
			(A person is within Category 1 if the applicant, after making diligent inquiry, knows that the person is an owner, lessee, tenant (whatever the tenancy period) or occupier of the land)			(A person is within Category 2 if the applicant, after making diligent inquiry, knows that the person – (a) is interested in the land, or (b) has power – (i) to sell and convey the land, or (ii) to release the land)
15	15/21a	All interests and rights in approximately 703 square metres of garden (Rock Lodge, Alnwick)	Jennifer Dawn Robinson See Address at Plot 14/2a Shaun Barrett Robinson See Address at Plot 14/2a	None	As Owners	Northumbrian Water Limited See Address at Plot 13/1a (in respect of underground water pipeline) Unknown (in respect of a conveyance dated 15 August 1986)
15	15/21b	Temporary possession and use of approximately 2456 square metres of garden and woodland (Rock Lodge, Alnwick)	Jennifer Dawn Robinson See Address at Plot 14/2a Shaun Barrett Robinson See Address at Plot 14/2a	None	As Owners	Unknown (in respect of a conveyance dated 15 August 1986)
15	15/21c	All interests and rights in approximately 452 square metres of woodland and garden (Rock Lodge, Alnwick)	Jennifer Dawn Robinson See Address at Plot 14/2a Shaun Barrett Robinson See Address at Plot 14/2a	None	As Owners	Unknown (in respect of a conveyance dated 15 August 1986)
15	15/22a	All interests and rights in approximately 1505 square metres of public road (B6347) and verge (South Charlton)	Northumberland County Council See Address at Plot 11/1a (as highway authority) George Gordon Beal See Address at Plot 15/1a (in respect of subsoil) Martin Beal See Address at Plot 15/1a (in respect of subsoil)	None	Northumberland County Council See Address at Plot 11/1a (as highway authority)	Openreach Limited See Address at Plot 13/4a (in respect of underground telecommunications cable)

A1 in Northumberland: Morpeth to Ellingham

Part B of the Scheme

PART 1: Names and addresses for service of each person within Categories 1 and 2 as defined in Section 57 of the 2008 Act

Land Plans Sheet No.	Plot Ref	Description of Land	Category 1			Category 2
			Owners	Lessees or Tenants	Occupiers	
			(A person is within Category 1 if the applicant, after making diligent inquiry, knows that the person is an owner, lessee, tenant (whatever the tenancy period) or occupier of the land)			(A person is within Category 2 if the applicant, after making diligent inquiry, knows that the person – (a) is interested in the land, or (b) has power – (i) to sell and convey the land, or (ii) to release the land)
15	15/22b	Temporary possession and use of approximately 1643 square metres of public road (B6347) and verges (South Charlton)	Northumberland County Council See Address at Plot 11/1a (as highway authority) George Gordon Beal See Address at Plot 15/1a (in respect of subsoil) Martin Beal See Address at Plot 15/1a (in respect of subsoil)	None	Northumberland County Council See Address at Plot 11/1a (as highway authority)	Northern Powergrid Holdings Company See Address at Plot 11/1d (in respect of underground electricity cable) Openreach Limited See Address at Plot 13/4a (in respect of underground telecommunications cable)
15	15/23a	All interests and rights in approximately 1093 square metres of field and agricultural land (east of A1, South Charlton)	George Gordon Beal See Address at Plot 15/1a (as partner in M E Beal & Sons) Martin Beal See Address at Plot 15/1a (as partner in M E Beal & Sons) Unknown (in respect of mines and minerals)	None	George Gordon Beal See Address at Plot 15/1a (as partner in M E Beal & Sons) Martin Beal See Address at Plot 15/1a (as partner in M E Beal & Sons) Gladis Ann Beal See Address at Plot 15/1a (as partner in M E Beal & Sons)	Lloyds Bank plc See Address at Plot 15/1a (as mortgagee for George Gordon Beal and Martin Beal in respect of Land and telecommunications pylon south east of Charlton Mires Farm, Chathill) Northumbrian Water Limited See Address at Plot 13/1a (in respect of underground water pipeline) Openreach Limited See Address at Plot 13/4a (in respect of underground telecommunications cable) The Agricultural Mortgage Corporation plc See Address at Plot 15/1a (as mortgagee for George Gordon Beal and Martin Beal in respect of Land and telecommunications pylon south east of Charlton Mires Farm, Chathill)

A1 in Northumberland: Morpeth to Ellingham

Part B of the Scheme

PART 1: Names and addresses for service of each person within Categories 1 and 2 as defined in Section 57 of the 2008 Act

Land Plans Sheet No.	Plot Ref	Description of Land	Category 1			Category 2
			Owners	Lessees or Tenants	Occupiers	
			(A person is within Category 1 if the applicant, after making diligent inquiry, knows that the person is an owner, lessee, tenant (whatever the tenancy period) or occupier of the land)			(A person is within Category 2 if the applicant, after making diligent inquiry, knows that the person – (a) is interested in the land, or (b) has power – (i) to sell and convey the land, or (ii) to release the land)
15	15/23b	Temporary possession and use of approximately 188 square metres of field and agricultural land (Charlton Mires Farm, Alnwick)	George Gordon Beal See Address at Plot 15/1a (as partner in M E Beal & Sons) Martin Beal See Address at Plot 15/1a (as partner in M E Beal & Sons) Unknown (in respect of mines and minerals)	None	George Gordon Beal See Address at Plot 15/1a (as partner in M E Beal & Sons) Martin Beal See Address at Plot 15/1a (as partner in M E Beal & Sons) Gladis Ann Beal See Address at Plot 15/1a (as partner in M E Beal & Sons)	Lloyds Bank plc See Address at Plot 15/1a (as mortgagee for George Gordon Beal and Martin Beal in respect of Land and telecommunications pylon south east of Charlton Mires Farm, Chathill) Northumbrian Water Limited See Address at Plot 13/1a (in respect of underground water pipeline) Openreach Limited See Address at Plot 13/4a (in respect of underground telecommunications cable) The Agricultural Mortgage Corporation plc See Address at Plot 15/1a (as mortgagee for George Gordon Beal and Martin Beal in respect of Land and telecommunications pylon south east of Charlton Mires Farm, Chathill)

A1 in Northumberland: Morpeth to Ellingham

Part B of the Scheme

PART 1: Names and addresses for service of each person within Categories 1 and 2 as defined in Section 57 of the 2008 Act

Land Plans Sheet No.	Plot Ref	Description of Land	Category 1			Category 2
			Owners	Lessees or Tenants	Occupiers	
			(A person is within Category 1 if the applicant, after making diligent inquiry, knows that the person is an owner, lessee, tenant (whatever the tenancy period) or occupier of the land)			(A person is within Category 2 if the applicant, after making diligent inquiry, knows that the person – (a) is interested in the land, or (b) has power – (i) to sell and convey the land, or (ii) to release the land)
15	15/23d	Temporary possession and use of approximately 172 square metres of field and agricultural land (east of A1, South Charlton)	George Gordon Beal See Address at Plot 15/1a (as partner in M E Beal & Sons) Martin Beal See Address at Plot 15/1a (as partner in M E Beal & Sons) Unknown (in respect of mines and minerals)	None	George Gordon Beal See Address at Plot 15/1a (as partner in M E Beal & Sons) Martin Beal See Address at Plot 15/1a (as partner in M E Beal & Sons) Gladis Ann Beal See Address at Plot 15/1a (as partner in M E Beal & Sons)	Lloyds Bank plc See Address at Plot 15/1a (as mortgagee for George Gordon Beal and Martin Beal in respect of Land and telecommunications pylon south east of Charlton Mires Farm, Chathill) Northern Powergrid Holdings Company See Address at Plot 11/1d (in respect of overhead electricity line) The Agricultural Mortgage Corporation plc See Address at Plot 15/1a (as mortgagee for George Gordon Beal and Martin Beal in respect of Land and telecommunications pylon south east of Charlton Mires Farm, Chathill)
15	15/24a	All interests and rights in approximately 1049 square metres of woodland (east of A1, South Charlton)	Charles Jay Bosanquet See Address at Plot 13/2a	None	Charles Jay Bosanquet See Address at Plot 13/2a Unknown	Openreach Limited See Address at Plot 13/4a (in respect of underground telecommunications cable and overhead telecommunications line) The Church of England Central Services See Address at Plot 13/2a (in respect of rights granted by a deed of grant dated 6 February 1992) Unknown (in respect of rights granted by an agreement dated 11 May 1966)

A1 in Northumberland: Morpeth to Ellingham

Part B of the Scheme

PART 1: Names and addresses for service of each person within Categories 1 and 2 as defined in Section 57 of the 2008 Act

Land Plans Sheet No.	Plot Ref	Description of Land	Category 1			Category 2
			Owners	Lessees or Tenants	Occupiers	
			(A person is within Category 1 if the applicant, after making diligent inquiry, knows that the person is an owner, lessee, tenant (whatever the tenancy period) or occupier of the land)			(A person is within Category 2 if the applicant, after making diligent inquiry, knows that the person – (a) is interested in the land, or (b) has power – (i) to sell and convey the land, or (ii) to release the land)
15	15/24b	Acquisition of rights over approximately 81 square metres of woodland (east of A1, South Charlton)	Charles Jay Bosanquet See Address at Plot 13/2a	None	Charles Jay Bosanquet See Address at Plot 13/2a Unknown	The Church of England Central Services See Address at Plot 13/2a (in respect of rights granted by a deed of grant dated 6 February 1992) Unknown (in respect of rights granted by an agreement dated 11 May 1966)
15	15/24c	Acquisition of rights over approximately 157 square metres of woodland (east of A1, South Charlton)	Charles Jay Bosanquet See Address at Plot 13/2a	None	Charles Jay Bosanquet See Address at Plot 13/2a Unknown	Unknown (in respect of rights granted by an agreement dated 11 May 1966)

A1 in Northumberland: Morpeth to Ellingham

Part B of the Scheme

PART 1: Names and addresses for service of each person within Categories 1 and 2 as defined in Section 57 of the 2008 Act

Land Plans Sheet No.	Plot Ref	Description of Land	Category 1			Category 2		
			(A person is within Category 1 if the applicant, after making diligent inquiry, knows that the person is an owner, lessee, tenant (whatever the tenancy period) or occupier of the land)					
			Owners	Lessees or Tenants	Occupiers	(A person is within Category 2 if the applicant, after making diligent inquiry, knows that the person – (a) is interested in the land, or (b) has power – (i) to sell and convey the land, or (ii) to release the land)		
15	15/24d	Acquisition of rights over approximately 728 square metres of public road (U3105) and public footpath (no 129/004) (west of B6341, South Charlton)	Charles Jay Bosanquet See Address at Plot 13/2a	None	Charles Jay Bosanquet See Address at Plot 13/2a Northumberland County Council See Address at Plot 11/1a (in respect of public footpath no 129/004)	Rock Farms Limited See Address at Plot 13/2b (in respect of access) Alistair Baillie 1 Rock Midstead Cottages Alnwick NE66 2TH (in respect of rights of access) Andrew Neil Byne 4 Rock Midstead Cottages Alnwick NE66 2TH (in respect of rights of access) Andrew Byrne Rock Midstead Farmhouse Alnwick NE66 2TH (in respect of access) David Gray 3 Rock Midstead Cottages Alnwick NE66 2TH (in respect of rights of access) Janet Gray 3 Rock Midstead Cottages Alnwick NE66 2TH (in respect of rights of access) Michael W Rowell 3 Rock Midstead Cottages Alnwick NE66 2TH (in respect of rights of access)		

A1 in Northumberland: Morpeth to Ellingham

Part B of the Scheme

PART 1: Names and addresses for service of each person within Categories 1 and 2 as defined in Section 57 of the 2008 Act

Land Plans Sheet No.	Plot Ref	Description of Land	Category 1			Category 2
			Owners	Lessees or Tenants	Occupiers	
	15/24d Cont'd		(A person is within Category 1 if the applicant, after making diligent inquiry, knows that the person is an owner, lessee, tenant (whatever the tenancy period) or occupier of the land)			(A person is within Category 2 if the applicant, after making diligent inquiry, knows that the person – (a) is interested in the land, or (b) has power – (i) to sell and convey the land, or (ii) to release the land)
						David Whilley 2 Rock Midstead Cottages Alnwick NE66 2TH (in respect of rights of access) Unknown (in respect of rights granted by an agreement dated 11 May 1966)
15	15/24e	Acquisition of rights over approximately 14 square metres of woodland (west of U3105, South Charlton)	Charles Jay Bosanquet See Address at Plot 13/2a	None	As Owner	Openreach Limited See Address at Plot 13/4a (in respect of underground telecommunications cable and overhead telecommunications line) Unknown (in respect of rights granted by an agreement dated 11 May 1966)
15	15/24f	All interests and rights in approximately 456 square metres of woodland (Rock Midstead, Alnwick)	Charles Jay Bosanquet See Address at Plot 13/2a	None	As Owner	Unknown (in respect of rights granted by an agreement dated 11 May 1966)

A1 in Northumberland: Morpeth to Ellingham

Part B of the Scheme

PART 1: Names and addresses for service of each person within Categories 1 and 2 as defined in Section 57 of the 2008 Act

Land Plans Sheet No.	Plot Ref	Description of Land	Category 1			Category 2
			(A person is within Category 1 if the applicant, after making diligent inquiry, knows that the person is an owner, lessee, tenant (whatever the tenancy period) or occupier of the land)			(A person is within Category 2 if the applicant, after making diligent inquiry, knows that the person – (a) is interested in the land, or (b) has power – (i) to sell and convey the land, or (ii) to release the land)
			Owners	Lessees or Tenants	Occupiers	
15	15/25a	Temporary possession and use of approximately 484 square metres of public road (B6347) and verges (South Charlton)	<p>Northumberland County Council See Address at Plot 11/1a (as highway authority)</p> <p>George Gordon Beal See Address at Plot 15/1a (in respect of subsoil up to half width of highway)</p> <p>Martin Beal See Address at Plot 15/1a (in respect of subsoil up to half width of highway)</p> <p>Nicola Bowen Drythroppe Charlton Mires Alnwick NE66 2TJ (in respect of subsoil up to half width of highway)</p> <p>James Robert Douglas See Address at Plot 15/5a (in respect of subsoil up to half width of highway)</p>	None	<p>Northumberland County Council See Address at Plot 11/1a (as highway authority)</p>	<p>Northumbrian Water Limited See Address at Plot 13/1a (in respect of underground water pipeline)</p> <p>Openreach Limited See Address at Plot 13/4a (in respect of underground telecommunications cable)</p>

A1 in Northumberland: Morpeth to Ellingham

Part B of the Scheme

PART 1: Names and addresses for service of each person within Categories 1 and 2 as defined in Section 57 of the 2008 Act

Land Plans Sheet No.	Plot Ref	Description of Land	Category 1			Category 2
			(A person is within Category 1 if the applicant, after making diligent inquiry, knows that the person is an owner, lessee, tenant (whatever the tenancy period) or occupier of the land)			(A person is within Category 2 if the applicant, after making diligent inquiry, knows that the person – (a) is interested in the land, or (b) has power – (i) to sell and convey the land, or (ii) to release the land)
			Owners	Lessees or Tenants	Occupiers	
15	15/26a	Temporary possession and use of approximately 1649 square metres of public road (B6347) and verges (South Charlton)	Northumberland County Council See Address at Plot 11/1a (as highway authority) Charles Jay Bosanquet See Address at Plot 13/2a (in respect of subsoil) Frederick Charles Bosanquet See Address at Plot 14/1a (in respect of subsoil) Octavia Lucy Bosanquet See Address at Plot 14/1a (in respect of subsoil) Theodore William Bosanquet See Address at Plot 14/1a (in respect of subsoil)	None	Northumberland County Council See Address at Plot 11/1a (as highway authority)	Northumbrian Water Limited See Address at Plot 13/1a (in respect of underground water pipeline) Openreach Limited See Address at Plot 13/4a (in respect of underground telecommunications cable)

A1 in Northumberland: Morpeth to Ellingham

Part B of the Scheme

PART 1: Names and addresses for service of each person within Categories 1 and 2 as defined in Section 57 of the 2008 Act

Land Plans Sheet No.	Plot Ref	Description of Land	Category 1			Category 2
			Owners	Lessees or Tenants	Occupiers	
			(A person is within Category 1 if the applicant, after making diligent inquiry, knows that the person is an owner, lessee, tenant (whatever the tenancy period) or occupier of the land)			(A person is within Category 2 if the applicant, after making diligent inquiry, knows that the person – (a) is interested in the land, or (b) has power – (i) to sell and convey the land, or (ii) to release the land)
15	15/26b	All interests and rights in approximately 685 square metres of public road (B6347) and verges (South Charlton)	Northumberland County Council See Address at Plot 11/1a (as highway authority) Charles Jay Bosanquet See Address at Plot 13/2a (in respect of subsoil) Frederick Charles Bosanquet See Address at Plot 14/1a (in respect of subsoil) Octavia Lucy Bosanquet See Address at Plot 14/1a (in respect of subsoil) Theodore William Bosanquet See Address at Plot 14/1a (in respect of subsoil)	None	Northumberland County Council See Address at Plot 11/1a (as highway authority)	Openreach Limited See Address at Plot 13/4a (in respect of underground telecommunications cable)

A1 in Northumberland: Morpeth to Ellingham

Part B of the Scheme

PART 1: Names and addresses for service of each person within Categories 1 and 2 as defined in Section 57 of the 2008 Act

Land Plans Sheet No.	Plot Ref	Description of Land	Category 1			Category 2
			(A person is within Category 1 if the applicant, after making diligent inquiry, knows that the person is an owner, lessee, tenant (whatever the tenancy period) or occupier of the land)			(A person is within Category 2 if the applicant, after making diligent inquiry, knows that the person – (a) is interested in the land, or (b) has power – (i) to sell and convey the land, or (ii) to release the land)
			Owners	Lessees or Tenants	Occupiers	
15	15/26c	Acquisition of rights over approximately 707 square metres of public road (U3105), verges, woodland and public footpath (no 129/004) (South Charlton)	<p>Northumberland County Council See Address at Plot 11/1a (as highway authority and in respect of public footpath no 129/004)</p> <p>Charles Jay Bosanquet See Address at Plot 13/2a (in respect of subsoil up to half width of highway)</p> <p>Frederick Charles Bosanquet See Address at Plot 14/1a (in respect of subsoil up to half width of highway)</p> <p>Octavia Lucy Bosanquet See Address at Plot 14/1a (in respect of subsoil up to half width of highway)</p> <p>Theodore William Bosanquet See Address at Plot 14/1a (in respect of subsoil up to half width of highway)</p>	None	<p>Northumberland County Council See Address at Plot 11/1a (as highway authority and in respect of public footpath no 129/004)</p>	<p>Openreach Limited See Address at Plot 13/4a (in respect of overhead telecommunications line)</p>

A1 in Northumberland: Morpeth to Ellingham

Part B of the Scheme

PART 1: Names and addresses for service of each person within Categories 1 and 2 as defined in Section 57 of the 2008 Act

Land Plans Sheet No.	Plot Ref	Description of Land	Category 1			Category 2
			(A person is within Category 1 if the applicant, after making diligent inquiry, knows that the person is an owner, lessee, tenant (whatever the tenancy period) or occupier of the land)			(A person is within Category 2 if the applicant, after making diligent inquiry, knows that the person – (a) is interested in the land, or (b) has power – (i) to sell and convey the land, or (ii) to release the land)
			Owners	Lessees or Tenants	Occupiers	
15	15/26d	All interests and rights in approximately 322 square metres of public road (B6347) and verges (South Charlton)	Northumberland County Council See Address at Plot 11/1a (as highway authority) Charles Jay Bosanquet See Address at Plot 13/2a (in respect of subsoil) Frederick Charles Bosanquet See Address at Plot 14/1a (in respect of subsoil) Octavia Lucy Bosanquet See Address at Plot 14/1a (in respect of subsoil) Theodore William Bosanquet See Address at Plot 14/1a (in respect of subsoil)	None	Northumberland County Council See Address at Plot 11/1a (as highway authority)	Northumbrian Water Limited See Address at Plot 13/1a (in respect of underground water pipeline) Openreach Limited See Address at Plot 13/4a (in respect of underground telecommunications cable)

A1 in Northumberland: Morpeth to Ellingham

Part B of the Scheme

PART 1: Names and addresses for service of each person within Categories 1 and 2 as defined in Section 57 of the 2008 Act

Land Plans Sheet No.	Plot Ref	Description of Land	Category 1			Category 2
			Owners	Lessees or Tenants	Occupiers	
			(A person is within Category 1 if the applicant, after making diligent inquiry, knows that the person is an owner, lessee, tenant (whatever the tenancy period) or occupier of the land)			(A person is within Category 2 if the applicant, after making diligent inquiry, knows that the person – (a) is interested in the land, or (b) has power – (i) to sell and convey the land, or (ii) to release the land)
15	15/26e	All interests and rights in approximately 42 square metres of public road (U3105) and verges (South Charlton)	Northumberland County Council See Address at Plot 11/1a (as highway authority) Charles Jay Bosanquet See Address at Plot 13/2a (in respect of subsoil) Frederick Charles Bosanquet See Address at Plot 14/1a (in respect of subsoil up to half width of highway) Octavia Lucy Bosanquet See Address at Plot 14/1a (in respect of subsoil up to half width of highway) Theodore William Bosanquet See Address at Plot 14/1a (in respect of subsoil up to half width of highway)	None	Northumberland County Council See Address at Plot 11/1a (as highway authority)	None

A1 in Northumberland: Morpeth to Ellingham

Part B of the Scheme

PART 1: Names and addresses for service of each person within Categories 1 and 2 as defined in Section 57 of the 2008 Act

Land Plans Sheet No.	Plot Ref	Description of Land	Category 1			Category 2
			(A person is within Category 1 if the applicant, after making diligent inquiry, knows that the person is an owner, lessee, tenant (whatever the tenancy period) or occupier of the land)			(A person is within Category 2 if the applicant, after making diligent inquiry, knows that the person – (a) is interested in the land, or (b) has power – (i) to sell and convey the land, or (ii) to release the land)
			Owners	Lessees or Tenants	Occupiers	
15	15/26f	All interests and rights in approximately 550 square metres of public road (U3105) and verges (South Charlton)	Northumberland County Council See Address at Plot 11/1a (as highway authority) Charles Jay Bosanquet See Address at Plot 13/2a (in respect of subsoil) Frederick Charles Bosanquet See Address at Plot 14/1a (in respect of subsoil) Octavia Lucy Bosanquet See Address at Plot 14/1a (in respect of subsoil) Theodore William Bosanquet See Address at Plot 14/1a (in respect of subsoil)	None	Northumberland County Council See Address at Plot 11/1a (as highway authority)	Northern Powergrid Holdings Company See Address at Plot 11/1d (in respect of overhead electricity line) Northumbrian Water Limited See Address at Plot 13/1a (in respect of underground water pipeline) Openreach Limited See Address at Plot 13/4a (in respect of underground telecommunications cable)

A1 in Northumberland: Morpeth to Ellingham

Part B of the Scheme

PART 1: Names and addresses for service of each person within Categories 1 and 2 as defined in Section 57 of the 2008 Act

Land Plans Sheet No.	Plot Ref	Description of Land	Category 1			Category 2
			(A person is within Category 1 if the applicant, after making diligent inquiry, knows that the person is an owner, lessee, tenant (whatever the tenancy period) or occupier of the land)			(A person is within Category 2 if the applicant, after making diligent inquiry, knows that the person – (a) is interested in the land, or (b) has power – (i) to sell and convey the land, or (ii) to release the land)
			Owners	Lessees or Tenants	Occupiers	
15	15/26g	All interests and rights in approximately 363 square metres of public road (B6347) and verges (South Charlton)	Northumberland County Council See Address at Plot 11/1a (as highway authority) Charles Jay Bosanquet See Address at Plot 13/2a (in respect of subsoil up to half width of highway) Frederick Charles Bosanquet See Address at Plot 14/1a (in respect of subsoil up to half width of highway) Octavia Lucy Bosanquet See Address at Plot 14/1a (in respect of subsoil up to half width of highway) Theodore William Bosanquet See Address at Plot 14/1a (in respect of subsoil up to half width of highway)	None	Northumberland County Council See Address at Plot 11/1a (as highway authority)	Northumbrian Water Limited See Address at Plot 13/1a (in respect of underground water pipeline) Openreach Limited See Address at Plot 13/4a (in respect of underground telecommunications cable)

A1 in Northumberland: Morpeth to Ellingham

Part B of the Scheme

PART 1: Names and addresses for service of each person within Categories 1 and 2 as defined in Section 57 of the 2008 Act

Land Plans Sheet No.	Plot Ref	Description of Land	Category 1			Category 2
			(A person is within Category 1 if the applicant, after making diligent inquiry, knows that the person is an owner, lessee, tenant (whatever the tenancy period) or occupier of the land)			(A person is within Category 2 if the applicant, after making diligent inquiry, knows that the person – (a) is interested in the land, or (b) has power – (i) to sell and convey the land, or (ii) to release the land)
			Owners	Lessees or Tenants	Occupiers	
15	15/26h	All interests and rights in approximately 1322 square metres of public road (B6347) and verges (South Charlton)	<p>Northumberland County Council See Address at Plot 11/1a (as highway authority)</p> <p>Charles Jay Bosanquet See Address at Plot 13/2a (in respect of subsoil up to half width of highway)</p> <p>Frederick Charles Bosanquet See Address at Plot 14/1a (in respect of subsoil up to half width of highway)</p> <p>Octavia Lucy Bosanquet See Address at Plot 14/1a (in respect of subsoil up to half width of highway)</p> <p>Theodore William Bosanquet See Address at Plot 14/1a (in respect of subsoil up to half width of highway)</p>	None	Northumberland County Council See Address at Plot 11/1a (as highway authority)	<p>Northumbrian Water Limited See Address at Plot 13/1a (in respect of underground water pipeline)</p> <p>Openreach Limited See Address at Plot 13/4a (in respect of underground telecommunications cable)</p>
15	15/27a	Acquisition of rights over approximately 337 square metres of public road (U3105) and verges (South Charlton)	<p>Northumberland County Council See Address at Plot 11/1a (as highway authority)</p> <p>Charles Jay Bosanquet See Address at Plot 13/2a (in respect of subsoil)</p>	None	Northumberland County Council See Address at Plot 11/1a (as highway authority)	Openreach Limited See Address at Plot 13/4a (in respect of overhead telecommunications line)

A1 in Northumberland: Morpeth to Ellingham

Part B of the Scheme

PART 1: Names and addresses for service of each person within Categories 1 and 2 as defined in Section 57 of the 2008 Act

Land Plans Sheet No.	Plot Ref	Description of Land	Category 1			Category 2
			Owners	Lessees or Tenants	Occupiers	(A person is within Category 2 if the applicant, after making diligent inquiry, knows that the person – (a) is interested in the land, or (b) has power – (i) to sell and convey the land, or (ii) to release the land)
15	15/27b	All interests and rights in approximately 15 square metres of public road (U3105) and verges (South Charlton)	Northumberland County Council See Address at Plot 11/1a (as highway authority) Charles Jay Bosanquet See Address at Plot 13/2a (in respect of subsoil)	None	Northumberland County Council See Address at Plot 11/1a (as highway authority)	None
15	15/28a	All interests and rights in approximately 338 square metres of verge (north of B6347, South Charlton)	Northumberland County Council See Address at Plot 11/1a	None	As Owner	None

A1 in Northumberland: Morpeth to Ellingham

Part B of the Scheme

PART 1: Names and addresses for service of each person within Categories 1 and 2 as defined in Section 57 of the 2008 Act

Land Plans Sheet No.	Plot Ref	Description of Land	Category 1			Category 2
			(A person is within Category 1 if the applicant, after making diligent inquiry, knows that the person is an owner, lessee, tenant (whatever the tenancy period) or occupier of the land)			(A person is within Category 2 if the applicant, after making diligent inquiry, knows that the person – (a) is interested in the land, or (b) has power – (i) to sell and convey the land, or (ii) to release the land)
			Owners	Lessees or Tenants	Occupiers	
16	16/1a	Acquisition of rights over approximately 5558 square metres of field, agricultural land, hedgerow and private access road (west of A1, South Charlton)	Charles William Armstrong Middlemoor Farm North Charlton Chathill NE67 5HX	None	As Owner	Northern Powergrid Holdings Company See Address at Plot 11/1d (in respect of an agreement dated 22 February 1982 and in respect of a deed of grant dated 17 April 2013) Northern Powergrid Holdings Company See Address at Plot 11/1d (in respect of overhead electricity line) RWE Renewables UK Swindon Limited See Address at Plot 15/1a (in respect of rights granted by a Lease dated 27 April 2012) The Agricultural Mortgage Corporation plc See Address at Plot 15/1a (as mortgagee for Charles William Armstrong in respect of land, North Charlton Farm, Chathill) Vodafone Limited See Address at Plot 11/2a (in respect of underground telecommunications cable) Duncan Henry Davidson Lilburn Tower West Li burn Alnwick Northumberland NE66 4PQ (in respect of rights reserved by a Transfer dated 1 November 2002)

A1 in Northumberland: Morpeth to Ellingham

Part B of the Scheme

PART 1: Names and addresses for service of each person within Categories 1 and 2 as defined in Section 57 of the 2008 Act

Land Plans Sheet No.	Plot Ref	Description of Land	Category 1 (A person is within Category 1 if the applicant, after making diligent inquiry, knows that the person is an owner, lessee, tenant (whatever the tenancy period) or occupier of the land)			Category 2 (A person is within Category 2 if the applicant, after making diligent inquiry, knows that the person – (a) is interested in the land, or (b) has power – (i) to sell and convey the land, or (ii) to release the land)
			Owners	Lessees or Tenants	Occupiers	
	16/1a Cont'd					Sarah Katherine Davidson Lilburn Tower West Li burn Alnwick Northumberland NE66 4PQ (in respect of rights reserved by a Transfer dated 1 November 2002) Andrew Hall Moralee The Mill House North Charlton Chathill NE67 5HP (in respect of rights granted by a deed dated 6 December 1987)

A1 in Northumberland: Morpeth to Ellingham

Part B of the Scheme

PART 1: Names and addresses for service of each person within Categories 1 and 2 as defined in Section 57 of the 2008 Act

Land Plans Sheet No.	Plot Ref	Description of Land	Category 1			Category 2
			(A person is within Category 1 if the applicant, after making diligent inquiry, knows that the person is an owner, lessee, tenant (whatever the tenancy period) or occupier of the land)			(A person is within Category 2 if the applicant, after making diligent inquiry, knows that the person – (a) is interested in the land, or (b) has power – (i) to sell and convey the land, or (ii) to release the land)
			Owners	Lessees or Tenants	Occupiers	
16	16/1b	Temporary possession and use of approximately 5200 square metres of field, agricultural land and private access road (west of A1, South Charlton)	Charles William Armstrong See Address at Plot 16/1a	None	As Owner	<p>Northern Powergrid Holdings Company See Address at Plot 11/1d (in respect of a deed of grant dated 17 April 2013)</p> <p>Northern Powergrid Holdings Company See Address at Plot 11/1d (in respect of overhead electricity line)</p> <p>RWE Renewables UK Swindon Limited See Address at Plot 15/1a (in respect of rights granted by a Lease dated 27 April 2012)</p> <p>The Agricultural Mortgage Corporation plc See Address at Plot 15/1a (as mortgagee for Charles William Armstrong in respect of land, public footpath no 112/006 and public bridleways nos 112/004 and 112/005, North Charlton Farm, Chathill)</p> <p>Duncan Henry Davidson See Address at Plot 16/1a (in respect of rights reserved by a Transfer dated 1 November 2002)</p> <p>Sarah Katherine Davidson See Address at Plot 16/1a (in respect of rights reserved by a Transfer dated 1 November 2002)</p> <p>Andrew Hall Moralee See Address at Plot 16/1a (in respect of rights granted by a deed dated 6 December 1987)</p>

A1 in Northumberland: Morpeth to Ellingham

Part B of the Scheme

PART 1: Names and addresses for service of each person within Categories 1 and 2 as defined in Section 57 of the 2008 Act

Land Plans Sheet No.	Plot Ref	Description of Land	Category 1 <small>(A person is within Category 1 if the applicant, after making diligent inquiry, knows that the person is an owner, lessee, tenant (whatever the tenancy period) or occupier of the land)</small>			Category 2 <small>(A person is within Category 2 if the applicant, after making diligent inquiry, knows that the person – (a) is interested in the land, or (b) has power – (i) to sell and convey the land, or (ii) to release the land)</small>
			Owners	Lessees or Tenants	Occupiers	
16	16/1c	All interests and rights in approximately 2597 square metres of field, agricultural land and private access track (west of A1, South Charlton)	Charles William Armstrong See Address at Plot 16/1a	None	As Owner	<p>Northern Powergrid Holdings Company See Address at Plot 11/1d (in respect of a deed of grant dated 17 April 2013)</p> <p>Northern Powergrid Holdings Company See Address at Plot 11/1d (in respect of overhead electricity line)</p> <p>RWE Renewables UK Swindon Limited See Address at Plot 15/1a (in respect of rights granted by a Lease dated 27 April 2012)</p> <p>The Agricultural Mortgage Corporation plc See Address at Plot 15/1a (as mortgagee for Charles William Armstrong in respect of land, public footpath no 112/006 and public bridleways nos 112/004 and 112/005, North Charlton Farm, Chathill)</p> <p>Virgin Media Limited See Address at Plot 11/1b (in respect of underground telecommunications cable)</p> <p>Vodafone Limited See Address at Plot 11/2a (in respect of underground telecommunications cable)</p> <p>Duncan Henry Davidson See Address at Plot 16/1a (in respect of rights reserved by a Transfer dated 1 November 2002)</p>

A1 in Northumberland: Morpeth to Ellingham

Part B of the Scheme

PART 1: Names and addresses for service of each person within Categories 1 and 2 as defined in Section 57 of the 2008 Act

Land Plans Sheet No.	Plot Ref	Description of Land	Category 1			Category 2
			Owners	Lessees or Tenants	Occupiers	
			(A person is within Category 1 if the applicant, after making diligent inquiry, knows that the person is an owner, lessee, tenant (whatever the tenancy period) or occupier of the land)			(A person is within Category 2 if the applicant, after making diligent inquiry, knows that the person – (a) is interested in the land, or (b) has power – (i) to sell and convey the land, or (ii) to release the land)
	16/1c Cont'd					Sarah Katherine Davidson See Address at Plot 16/1a (in respect of rights reserved by a Transfer dated 1 November 2002) Andrew Hall Moralee See Address at Plot 16/1a (in respect of rights granted by a deed dated 6 December 1987)
16	16/3a	All interests and rights in approximately 329 square metres of verge and access splay (west of A1, South Charlton)	Highways England Company Limited See Address at Plot 11/1n	None	As Owner	Openreach Limited See Address at Plot 13/4a (in respect of underground telecommunications cable) Virgin Media Limited See Address at Plot 11/1b (in respect of underground telecommunications cable)

A1 in Northumberland: Morpeth to Ellingham

Part B of the Scheme

PART 1: Names and addresses for service of each person within Categories 1 and 2 as defined in Section 57 of the 2008 Act

Land Plans Sheet No.	Plot Ref	Description of Land	Category 1			Category 2
			(A person is within Category 1 if the applicant, after making diligent inquiry, knows that the person is an owner, lessee, tenant (whatever the tenancy period) or occupier of the land)			(A person is within Category 2 if the applicant, after making diligent inquiry, knows that the person – (a) is interested in the land, or (b) has power – (i) to sell and convey the land, or (ii) to release the land)
			Owners	Lessees or Tenants	Occupiers	
16	16/3aa	Acquisition of rights over approximately 824 square metres of verge (A1, West Linkhall)	Highways England Company Limited See Address at Plot 11/1n (as highway authority)	None	As Owner	Northern Gas Networks Limited See Address at Plot 14/2a (in respect of underground gas pipeline) Northern Powergrid Holdings Company See Address at Plot 11/1d (in respect of overhead electricity lines) Northumbrian Water Limited See Address at Plot 13/1a (in respect of underground water pipe) Openreach Limited See Address at Plot 13/4a (in respect of underground telecommunications cable) Virgin Media Limited See Address at Plot 11/1b (in respect of underground telecommunications cable) Vodafone Limited See Address at Plot 11/2a (in respect of underground telecommunications cable)

A1 in Northumberland: Morpeth to Ellingham

Part B of the Scheme

PART 1: Names and addresses for service of each person within Categories 1 and 2 as defined in Section 57 of the 2008 Act

Land Plans Sheet No.	Plot Ref	Description of Land	Category 1			Category 2
			(A person is within Category 1 if the applicant, after making diligent inquiry, knows that the person is an owner, lessee, tenant (whatever the tenancy period) or occupier of the land)			(A person is within Category 2 if the applicant, after making diligent inquiry, knows that the person – (a) is interested in the land, or (b) has power – (i) to sell and convey the land, or (ii) to release the land)
			Owners	Lessees or Tenants	Occupiers	
16	16/3b	All interests and rights in approximately 10887 square metres of public highway (A1), verge and woodland (South Charlton)	Highways England Company Limited See Address at Plot 11/1n (as highway authority) Unknown (in respect of part of unregistered access track)	None	Highways England Company Limited See Address at Plot 11/1n (as highway authority)	Northern Gas Networks Limited See Address at Plot 14/2a (in respect of underground gas pipeline) Northern Powergrid Holdings Company See Address at Plot 11/1d (in respect of underground electricity cable) Openreach Limited See Address at Plot 13/4a (in respect of underground telecommunications cable) Virgin Media Limited See Address at Plot 11/1b (in respect of underground telecommunications cable) Vodafone Limited See Address at Plot 11/2a (in respect of underground telecommunications cable)
16	16/3bb	All interests and rights in approximately 357 square metres of public highway (A1) and verges (South Charlton)	Highways England Company Limited See Address at Plot 11/1n	None	As Owner	Northern Powergrid Holdings Company See Address at Plot 11/1d (in respect of underground electricity cable)

A1 in Northumberland: Morpeth to Ellingham

Part B of the Scheme

PART 1: Names and addresses for service of each person within Categories 1 and 2 as defined in Section 57 of the 2008 Act

Land Plans Sheet No.	Plot Ref	Description of Land	Category 1			Category 2
			(A person is within Category 1 if the applicant, after making diligent inquiry, knows that the person is an owner, lessee, tenant (whatever the tenancy period) or occupier of the land)			(A person is within Category 2 if the applicant, after making diligent inquiry, knows that the person – (a) is interested in the land, or (b) has power – (i) to sell and convey the land, or (ii) to release the land)
			Owners	Lessees or Tenants	Occupiers	
16	16/3c	All interests and rights in approximately 3452 square metres of public highway (A1) and verges (South Charlton)	Highways England Company Limited See Address at Plot 11/1n	None	As Owner	Northern Gas Networks Limited See Address at Plot 14/2a (in respect of underground gas pipeline) Openreach Limited See Address at Plot 13/4a (in respect of underground telecommunications cable) Virgin Media Limited See Address at Plot 11/1b (in respect of underground telecommunications cable) Vodafone Limited See Address at Plot 11/2a (in respect of underground telecommunications cable)
16	16/3cc	All interests and rights in approximately 5690 square metres of public highway (A1), verges, woodland and access splay (South Charlton)	Highways England Company Limited See Address at Plot 11/1n	None	As Owner	Northern Powergrid Holdings Company See Address at Plot 11/1d (in respect of underground electricity cable) Northumbrian Water Limited See Address at Plot 13/1a (in respect of underground water pipeline) Virgin Media Limited See Address at Plot 11/1b (in respect of underground telecommunications cable) Vodafone Limited See Address at Plot 11/2a (in respect of underground telecommunications cable)

A1 in Northumberland: Morpeth to Ellingham

Part B of the Scheme

PART 1: Names and addresses for service of each person within Categories 1 and 2 as defined in Section 57 of the 2008 Act

Land Plans Sheet No.	Plot Ref	Description of Land	Category 1			Category 2
			(A person is within Category 1 if the applicant, after making diligent inquiry, knows that the person is an owner, lessee, tenant (whatever the tenancy period) or occupier of the land)			(A person is within Category 2 if the applicant, after making diligent inquiry, knows that the person – (a) is interested in the land, or (b) has power – (i) to sell and convey the land, or (ii) to release the land)
			Owners	Lessees or Tenants	Occupiers	
16	16/3d	All interests and rights in approximately 2780 square metres of public highway (A1) and verge (South Charlton)	Highways England Company Limited See Address at Plot 11/1n (as highway authority)	None	As Owner	Northern Gas Networks Limited See Address at Plot 14/2a (in respect of underground gas pipe) Openreach Limited See Address at Plot 13/4a (in respect of underground telecommunications cable) Virgin Media Limited See Address at Plot 11/1b (in respect of underground telecommunications cable) Vodafone Limited See Address at Plot 11/2a (in respect of underground telecommunications cable)
16	16/3dd	All interests and rights in approximately 2057 square metres of verge (west of A1, South Charlton)	Highways England Company Limited See Address at Plot 11/1n (as highway authority)	None	As Owner	Northern Gas Networks Limited See Address at Plot 14/2a (in respect of underground gas pipeline) Northern Powergrid Holdings Company See Address at Plot 11/1d (in respect of overhead electricity lines) Northumbrian Water Limited See Address at Plot 13/1a (in respect of underground water pipe) Openreach Limited See Address at Plot 13/4a (in respect of underground telecommunications cable) Vodafone Limited See Address at Plot 11/2a (in respect of underground telecommunications cable)

A1 in Northumberland: Morpeth to Ellingham

Part B of the Scheme

PART 1: Names and addresses for service of each person within Categories 1 and 2 as defined in Section 57 of the 2008 Act

Land Plans Sheet No.	Plot Ref	Description of Land	Category 1			Category 2
			(A person is within Category 1 if the applicant, after making diligent inquiry, knows that the person is an owner, lessee, tenant (whatever the tenancy period) or occupier of the land)			(A person is within Category 2 if the applicant, after making diligent inquiry, knows that the person – (a) is interested in the land, or (b) has power – (i) to sell and convey the land, or (ii) to release the land)
			Owners	Lessees or Tenants	Occupiers	
16	16/3e	All interests and rights in approximately 5891 square metres of public highway (A1), verge, drain and access splay (South Charlton)	Highways England Company Limited See Address at Plot 11/1n	None	As Owner	Northumbrian Water Limited See Address at Plot 13/1a (in respect of underground water pipeline) Vodafone Limited See Address at Plot 11/2a (in respect of underground telecommunications cable)
16	16/3ee	Acquisition of rights over approximately 602 square metres of verge (West Linkhall, Alnwick)	Highways England Company Limited See Address at Plot 11/1n	None	As Owner	Virgin Media Limited See Address at Plot 11/1b (in respect of underground telecommunications cable) Vodafone Limited See Address at Plot 11/2a (in respect of underground telecommunications cable)
16	16/3f	All interests and rights in approximately 236 square metres of hardstanding (east of A1, South Charlton)	Highways England Company Limited See Address at Plot 11/1n (as highway authority)	None	As Owner	None
16	16/3ff	All interests and rights in approximately 764 square metres of public road (unnamed) and verges (South Charlton)	Highways England Company Limited See Address at Plot 11/1n	None	As Owner	Virgin Media Limited See Address at Plot 11/1b (in respect of underground telecommunications cable) Vodafone Limited See Address at Plot 11/2a (in respect of underground telecommunications cable)

A1 in Northumberland: Morpeth to Ellingham

Part B of the Scheme

PART 1: Names and addresses for service of each person within Categories 1 and 2 as defined in Section 57 of the 2008 Act

Land Plans Sheet No.	Plot Ref	Description of Land	Category 1			Category 2
			(A person is within Category 1 if the applicant, after making diligent inquiry, knows that the person is an owner, lessee, tenant (whatever the tenancy period) or occupier of the land)			(A person is within Category 2 if the applicant, after making diligent inquiry, knows that the person – (a) is interested in the land, or (b) has power – (i) to sell and convey the land, or (ii) to release the land)
			Owners	Lessees or Tenants	Occupiers	
16	16/3g	All interests and rights in approximately 117 square metres of woodland (east of A1, South Charlton)	Highways England Company Limited See Address at Plot 11/1n (as highway authority)	None	As Owner	Northern Gas Networks Limited See Address at Plot 14/2a (in respect of underground gas pipe) Northumbrian Water Limited See Address at Plot 13/1a (in respect of underground water pipe) Openreach Limited See Address at Plot 13/4a (in respect of overhead telecommunications cable) Virgin Media Limited See Address at Plot 11/1b (in respect of underground telecommunications cable)
16	16/3gg	All interests and rights in approximately 16 square metres of public highway (A1) and verge (South Charlton)	Highways England Company Limited See Address at Plot 11/1n	None	As Owner	None
16	16/3h	Acquisition of rights over approximately 1776 square metres of field and agricultural land (east of A1, South Charlton)	Highways England Company Limited See Address at Plot 11/1n	None	As Owner	Northumbrian Water Limited See Address at Plot 13/1a (in respect of underground water pipeline)
16	16/3i	Acquisition of rights over approximately 22 square metres of hardstanding (east of A1, South Charlton)	Highways England Company Limited See Address at Plot 11/1n (as highway authority)	None	As Owner	None

A1 in Northumberland: Morpeth to Ellingham

Part B of the Scheme

PART 1: Names and addresses for service of each person within Categories 1 and 2 as defined in Section 57 of the 2008 Act

Land Plans Sheet No.	Plot Ref	Description of Land	Category 1			Category 2
			(A person is within Category 1 if the applicant, after making diligent inquiry, knows that the person is an owner, lessee, tenant (whatever the tenancy period) or occupier of the land)			(A person is within Category 2 if the applicant, after making diligent inquiry, knows that the person – (a) is interested in the land, or (b) has power – (i) to sell and convey the land, or (ii) to release the land)
			Owners	Lessees or Tenants	Occupiers	
16	16/3j	Acquisition of rights over approximately 28 square metres of hardstanding (east of A1, South Charlton)	Highways England Company Limited See Address at Plot 11/1n (as highway authority)	None	As Owner	Northern Gas Networks Limited See Address at Plot 14/2a (in respect of underground gas pipe) Virgin Media Limited See Address at Plot 11/1b (in respect of underground telecommunications cable) Vodafone Limited See Address at Plot 11/2a (in respect of underground telecommunications cable)
16	16/3k	Acquisition of rights over approximately 394 square metres of woodland and verge (east of A1, South Charlton)	Highways England Company Limited See Address at Plot 11/1n (as highway authority)	None	As Owner	Northern Gas Networks Limited See Address at Plot 14/2a (in respect of underground gas pipe) Northumbrian Water Limited See Address at Plot 13/1a (in respect of underground water pipe) Openreach Limited See Address at Plot 13/4a (in respect of overhead telecommunications cable) Virgin Media Limited See Address at Plot 11/1b (in respect of underground telecommunications cable)

A1 in Northumberland: Morpeth to Ellingham

Part B of the Scheme

PART 1: Names and addresses for service of each person within Categories 1 and 2 as defined in Section 57 of the 2008 Act

Land Plans Sheet No.	Plot Ref	Description of Land	Category 1			Category 2
			(A person is within Category 1 if the applicant, after making diligent inquiry, knows that the person is an owner, lessee, tenant (whatever the tenancy period) or occupier of the land)			(A person is within Category 2 if the applicant, after making diligent inquiry, knows that the person – (a) is interested in the land, or (b) has power – (i) to sell and convey the land, or (ii) to release the land)
			Owners	Lessees or Tenants	Occupiers	
16	16/3l	Temporary possession and use of approximately 29 square metres of woodland (west of A1, South Charlton)	Highways England Company Limited See Address at Plot 11/1n (as highway authority)	None	As Owner	Northern Gas Networks Limited See Address at Plot 14/2a (in respect of underground gas pipe) Northumbrian Water Limited See Address at Plot 13/1a (in respect of underground water pipe) Openreach Limited See Address at Plot 13/4a (in respect of overhead telecommunications cable) Virgin Media Limited See Address at Plot 11/1b (in respect of underground telecommunications cable)
16	16/3m	All interests and rights in approximately 2798 square metres of public highway (A1), verges, watercourse and woodland (South Charlton)	Highways England Company Limited See Address at Plot 11/1n	None	As Owner	Northern Gas Networks Limited See Address at Plot 14/2a (in respect of underground gas pipeline) Northern Powergrid Holdings Company See Address at Plot 11/1d (in respect of underground electricity cable) Openreach Limited See Address at Plot 13/4a (in respect of underground telecommunications cable) Virgin Media Limited See Address at Plot 11/1b (in respect of underground telecommunications cable) Vodafone Limited See Address at Plot 11/2a (in respect of underground telecommunications cable)

A1 in Northumberland: Morpeth to Ellingham

Part B of the Scheme

PART 1: Names and addresses for service of each person within Categories 1 and 2 as defined in Section 57 of the 2008 Act

Land Plans Sheet No.	Plot Ref	Description of Land	Category 1			Category 2
			(A person is within Category 1 if the applicant, after making diligent inquiry, knows that the person is an owner, lessee, tenant (whatever the tenancy period) or occupier of the land)			(A person is within Category 2 if the applicant, after making diligent inquiry, knows that the person – (a) is interested in the land, or (b) has power – (i) to sell and convey the land, or (ii) to release the land)
			Owners	Lessees or Tenants	Occupiers	
16	16/3n	All interests and rights in approximately 11727 square metres of public highway (A1), verges and woodland (South Charlton)	Highways England Company Limited See Address at Plot 11/1n (as highway authority)	None	As Owner	Northern Gas Networks Limited See Address at Plot 14/2a (in respect of underground gas pipeline) Northern Powergrid Holdings Company See Address at Plot 11/1d (in respect of underground electricity cable) Openreach Limited See Address at Plot 13/4a (in respect of underground telecommunications cable) Virgin Media Limited See Address at Plot 11/1b (in respect of underground telecommunications cable) Vodafone Limited See Address at Plot 11/2a (in respect of underground telecommunications cable)
16	16/3o	All interests and rights in approximately 126 square metres of hardstanding and verge (east of A1, South Charlton)	Unknown	None	None	Openreach Limited See Address at Plot 13/4a (in respect of underground telecommunications cable)
16	16/3p	All interests and rights in approximately 4 square metres of verge (east of A1, South Charlton)	Highways England Company Limited See Address at Plot 11/1n	None	As Owner	None
16	16/3q	All interests and rights in approximately 179 square metres of verge (east of A1, South Charlton)	Highways England Company Limited See Address at Plot 11/1n	None	As Owner	Openreach Limited See Address at Plot 13/4a (in respect of underground telecommunications cable)

A1 in Northumberland: Morpeth to Ellingham

Part B of the Scheme

PART 1: Names and addresses for service of each person within Categories 1 and 2 as defined in Section 57 of the 2008 Act

Land Plans Sheet No.	Plot Ref	Description of Land	Category 1			Category 2
			Owners	Lessees or Tenants	Occupiers	
			(A person is within Category 1 if the applicant, after making diligent inquiry, knows that the person is an owner, lessee, tenant (whatever the tenancy period) or occupier of the land)			(A person is within Category 2 if the applicant, after making diligent inquiry, knows that the person – (a) is interested in the land, or (b) has power – (i) to sell and convey the land, or (ii) to release the land)
16	16/3r	All interests and rights in approximately 289 square metres of hardstanding and verge (east of A1, South Charlton)	Highways England Company Limited See Address at Plot 11/1n	None	As Owner	Openreach Limited See Address at Plot 13/4a (in respect of underground telecommunications cable)
16	16/3s	All interests and rights in approximately 699 square metres of public road (unnamed road), verge and woodland (east of A1, South Charlton)	Highways England Company Limited See Address at Plot 11/1n	None	As Owner	Openreach Limited See Address at Plot 13/4a (in respect of underground telecommunications cable)
16	16/3t	All interests and rights in approximately 3468 square metres of public highway (A1), verges and access splay (South Charlton)	Highways England Company Limited See Address at Plot 11/1n	None	As Owner	Northern Gas Networks Limited See Address at Plot 14/2a (in respect of underground gas pipeline) Northern Powergrid Holdings Company See Address at Plot 11/1d (in respect of underground electricity cable) Openreach Limited See Address at Plot 13/4a (in respect of underground telecommunications cable) Virgin Media Limited See Address at Plot 11/1b (in respect of underground telecommunications cable) Vodafone Limited See Address at Plot 11/2a (in respect of underground telecommunications cable)

A1 in Northumberland: Morpeth to Ellingham

Part B of the Scheme

PART 1: Names and addresses for service of each person within Categories 1 and 2 as defined in Section 57 of the 2008 Act

Land Plans Sheet No.	Plot Ref	Description of Land	Category 1			Category 2
			(A person is within Category 1 if the applicant, after making diligent inquiry, knows that the person is an owner, lessee, tenant (whatever the tenancy period) or occupier of the land)			(A person is within Category 2 if the applicant, after making diligent inquiry, knows that the person – (a) is interested in the land, or (b) has power – (i) to sell and convey the land, or (ii) to release the land)
			Owners	Lessees or Tenants	Occupiers	
16	16/3u	All interests and rights in approximately 4988 square metres of public highway (A1) and verges (South Charlton)	Highways England Company Limited See Address at Plot 11/1n (as highway authority)	None	As Owner	Northern Powergrid Holdings Company See Address at Plot 11/1d (in respect of overhead electricity lines) Northumbrian Water Limited See Address at Plot 13/1a (in respect of underground water pipe) Openreach Limited See Address at Plot 13/4a (in respect of underground telecommunications cable)
16	16/3v	All interests and rights in approximately 311 square metres of verge (east of A1, South Charlton)	Highways England Company Limited See Address at Plot 11/1n (as highway authority)	None	As Owner	Openreach Limited See Address at Plot 13/4a (in respect of underground telecommunications cable)
16	16/3w	All interests and rights in approximately 672 square metres of verge (north east of A1, South Charlton)	Highways England Company Limited See Address at Plot 11/1n (as highway authority)	None	As Owner	Openreach Limited See Address at Plot 13/4a (in respect of underground telecommunications cable)
16	16/3x	All interests and rights in approximately 1426 square metres of public highway (A1), verges, drain and access splay (South Charlton)	Highways England Company Limited See Address at Plot 11/1n	None	As Owner	Northern Powergrid Holdings Company See Address at Plot 11/1d (in respect of underground electricity cable) Openreach Limited See Address at Plot 13/4a (in respect of underground telecommunications cable) Vodafone Limited See Address at Plot 11/2a (in respect of underground telecommunications cable)

A1 in Northumberland: Morpeth to Ellingham

Part B of the Scheme

PART 1: Names and addresses for service of each person within Categories 1 and 2 as defined in Section 57 of the 2008 Act

Land Plans Sheet No.	Plot Ref	Description of Land	Category 1 (A person is within Category 1 if the applicant, after making diligent inquiry, knows that the person is an owner, lessee, tenant (whatever the tenancy period) or occupier of the land)			Category 2 (A person is within Category 2 if the applicant, after making diligent inquiry, knows that the person – (a) is interested in the land, or (b) has power – (i) to sell and convey the land, or (ii) to release the land)
			Owners	Lessees or Tenants	Occupiers	
16	16/3y	Acquisition of rights over approximately 97 square metres of public road (A1) and access track (South Charlton)	Highways England Company Limited See Address at Plot 11/1n	None	As Owner	Northern Gas Networks Limited See Address at Plot 14/2a (in respect of underground gas pipeline) Virgin Media Limited See Address at Plot 11/1b (in respect of underground telecommunications cable)
16	16/3z	Acquisition of rights over approximately 314 square metres of verge (west of A1, South Charlton)	Highways England Company Limited See Address at Plot 11/1n	None	As Owner	Northern Gas Networks Limited See Address at Plot 14/2a (in respect of underground gas pipeline) Openreach Limited See Address at Plot 13/4a (in respect of underground telecommunications cable) Virgin Media Limited See Address at Plot 11/1b (in respect of underground telecommunications cable) Vodafone Limited See Address at Plot 11/2a (in respect of underground telecommunications cable)

A1 in Northumberland: Morpeth to Ellingham

Part B of the Scheme

PART 1: Names and addresses for service of each person within Categories 1 and 2 as defined in Section 57 of the 2008 Act

Land Plans Sheet No.	Plot Ref	Description of Land	Category 1			Category 2
			Owners	Lessees or Tenants	Occupiers	
			(A person is within Category 1 if the applicant, after making diligent inquiry, knows that the person is an owner, lessee, tenant (whatever the tenancy period) or occupier of the land)			(A person is within Category 2 if the applicant, after making diligent inquiry, knows that the person – (a) is interested in the land, or (b) has power – (i) to sell and convey the land, or (ii) to release the land)
16	16/4a	All interests and rights in approximately 399 square metres of field, agricultural land and hedgrow (east of A1, South Charlton)	<p>Charles Henry Armstrong North Charlton Farm North Charlton Chathill NE67 5HP</p> <p>Sylvia Elizabeth Armstrong North Charlton Farm North Charlton Chathill NE67 5HP</p>	None	As Owners	<p>Highways England Company Limited See Address at Plot 11/1n (in respect of rights granted by a transfer dated 22 August 1997)</p> <p>Northumbrian Water Limited See Address at Plot 13/1a (in respect of underground water pipe)</p> <p>The Agricultural Mortgage Corporation plc See Address at Plot 15/1a (as mortgagee for Charles Henry Armstrong and Sylvia Elizabeth Armstrong in respect of field, agricultural land and hedgerows, east of A1, North Charlton)</p> <p>Unknown (in respect of rights reserved by Transfer dated 1 November 2002)</p>
16	16/4b	Acquisition of rights over approximately 1657 square metres of field, agricultural land and verge (east of A1, South Charlton)	<p>Charles Henry Armstrong See Address at Plot 16/4a</p> <p>Sylvia Elizabeth Armstrong See Address at Plot 16/4a</p>	None	As Owners	<p>Highways England Company Limited See Address at Plot 11/1n (in respect of rights granted by a transfer dated 22 August 1997)</p> <p>Northumbrian Water Limited See Address at Plot 13/1a (in respect of underground water pipe)</p> <p>The Agricultural Mortgage Corporation plc See Address at Plot 15/1a (as mortgagee for Charles Henry Armstrong and Sylvia Elizabeth Armstrong in respect of field, agricultural land and hedgerows, east of A1, North Charlton)</p> <p>Unknown (in respect of rights reserved by Transfer dated 1 November 2002)</p>

A1 in Northumberland: Morpeth to Ellingham

Part B of the Scheme

PART 1: Names and addresses for service of each person within Categories 1 and 2 as defined in Section 57 of the 2008 Act

Land Plans Sheet No.	Plot Ref	Description of Land	Category 1			Category 2		
			(A person is within Category 1 if the applicant, after making diligent inquiry, knows that the person is an owner, lessee, tenant (whatever the tenancy period) or occupier of the land)					
			Owners	Lessees or Tenants	Occupiers	(A person is within Category 2 if the applicant, after making diligent inquiry, knows that the person – (a) is interested in the land, or (b) has power – (i) to sell and convey the land, or (ii) to release the land)		
16	16/4c	Temporary possession and use of approximately 303 square metres of field and agricultural land (east of A1, South Charlton)	Charles Henry Armstrong See Address at Plot 16/4a Sylvia Elizabeth Armstrong See Address at Plot 16/4a	None	As Owners	Highways England Company Limited See Address at Plot 11/1n (in respect of rights granted by a transfer dated 22 August 1997) Northumbrian Water Limited See Address at Plot 13/1a (in respect of underground water pipe) The Agricultural Mortgage Corporation plc See Address at Plot 15/1a (as mortgagee for Charles Henry Armstrong and Sylvia Elizabeth Armstrong in respect of field, agricultural land and hedgerows, east of A1, North Charlton) Unknown (in respect of rights reserved by Transfer dated 1 November 2002)		
16	16/4d	Acquisition of rights over approximately 11 square metres of field and agricultural land (east of A1, South Charlton)	Charles Henry Armstrong See Address at Plot 16/4a Sylvia Elizabeth Armstrong See Address at Plot 16/4a Unknown	None	Charles Henry Armstrong See Address at Plot 16/4a Sylvia Elizabeth Armstrong See Address at Plot 16/4a	Highways England Company Limited See Address at Plot 11/1n (in respect of rights granted by a transfer dated 22 August 1997) Northumbrian Water Limited See Address at Plot 13/1a (in respect of underground water pipe) The Agricultural Mortgage Corporation plc See Address at Plot 15/1a (as mortgagee for Charles Henry Armstrong and Sylvia Elizabeth Armstrong in respect of field, agricultural land and hedgerows, east of A1, North Charlton) Unknown (in respect of rights reserved by Transfer dated 1 November 2002)		

A1 in Northumberland: Morpeth to Ellingham
Part B of the Scheme

PART 1: Names and addresses for service of each person within Categories 1 and 2 as defined in Section 57 of the 2008 Act

Land Plans Sheet No.	Plot Ref	Description of Land	Category 1 (A person is within Category 1 if the applicant, after making diligent inquiry, knows that the person is an owner, lessee, tenant (whatever the tenancy period) or occupier of the land)			Category 2 (A person is within Category 2 if the applicant, after making diligent inquiry, knows that the person – (a) is interested in the land, or (b) has power – (i) to sell and convey the land, or (ii) to release the land)
			Owners	Lessees or Tenants	Occupiers	
16	16/4e	All interests and rights in approximately 227 square metres of verge (east of A1, South Charlton)	Unknown	None	None	Northumbrian Water Limited See Address at Plot 13/1a (in respect of underground water pipe)

A1 in Northumberland: Morpeth to Ellingham

Part B of the Scheme

PART 1: Names and addresses for service of each person within Categories 1 and 2 as defined in Section 57 of the 2008 Act

Land Plans Sheet No.	Plot Ref	Description of Land	Category 1			Category 2		
			(A person is within Category 1 if the applicant, after making diligent inquiry, knows that the person is an owner, lessee, tenant (whatever the tenancy period) or occupier of the land)					
			Owners		Lessees or Tenants	Occupiers	(A person is within Category 2 if the applicant, after making diligent inquiry, knows that the person – (a) is interested in the land, or (b) has power – (i) to sell and convey the land, or (ii) to release the land)	
16	16/5a	Acquisition of rights over approximately 7968 square metres of field, agricultural land, private access track, hedgerow, woodland and part of garden (West Linkhall, Alnwick)	<p>The Right Honourable Walter Garrison Third Viscount Runciman of Doxford See Address at Plot 15/4a</p> <p>David Walter Runciman See Address at Plot 15/4a</p> <p>Magnus Jerome Ryan See Address at Plot 15/4a</p>	<p>Paul Gray See Address at Plot 15/4a</p>	<p>Paul Gray See Address at Plot 15/4a</p> <p>Jill Mary Gray See Address at Plot 15/4a</p>	<p>Openreach Limited See Address at Plot 13/4a (in respect of underground telecommunications cable)</p> <p>RWE Renewables UK Swindon Limited See Address at Plot 15/1a (in respect of rights granted by a lease dated 24 October 2012)</p> <p>Vodafone Limited See Address at Plot 11/2a (in respect of underground telecommunications cable)</p> <p>George Gordon Beal See Address at Plot 15/1a (in respect of rights granted by a transfer dated 9 March 2009)</p> <p>Martin Beal See Address at Plot 15/1a (in respect of rights granted by a transfer dated 9 March 2009)</p> <p>Alison Drummond-Reddish See Address at Plot 15/4a (in respect of rights granted by a transfer dated 12 May 2006)</p> <p>Terry Grahamslaw See Address at Plot 15/4a (in respect of rights granted by a transfer dated 12 May 2006)</p> <p>Matthew Thomas Gray See Address at Plot 15/4a (in respect of rights granted by a transfer dated 2 December 2014)</p>		

A1 in Northumberland: Morpeth to Ellingham

Part B of the Scheme

PART 1: Names and addresses for service of each person within Categories 1 and 2 as defined in Section 57 of the 2008 Act

Land Plans Sheet No.	Plot Ref	Description of Land	Category 1 (A person is within Category 1 if the applicant, after making diligent inquiry, knows that the person is an owner, lessee, tenant (whatever the tenancy period) or occupier of the land)			Category 2 (A person is within Category 2 if the applicant, after making diligent inquiry, knows that the person – (a) is interested in the land, or (b) has power – (i) to sell and convey the land, or (ii) to release the land)
			Owners	Lessees or Tenants	Occupiers	
	16/5a Cont'd					Felicity Mary Alison Hester See Address at Plot 15/4a (in respect of rights granted by a transfer dated 12 May 2006) James Philip Murray Hester See Address at Plot 15/4a (in respect of rights granted by a transfer dated 12 May 2006) Craig McLaren See Address at Plot 15/4a (in respect of rights granted by a deed of agreement dated 7 May 1993)

A1 in Northumberland: Morpeth to Ellingham

Part B of the Scheme

PART 1: Names and addresses for service of each person within Categories 1 and 2 as defined in Section 57 of the 2008 Act

Land Plans Sheet No.	Plot Ref	Description of Land	Category 1			Category 2		
			(A person is within Category 1 if the applicant, after making diligent inquiry, knows that the person is an owner, lessee, tenant (whatever the tenancy period) or occupier of the land)					
			Owners	Lessees or Tenants	Occupiers	(A person is within Category 2 if the applicant, after making diligent inquiry, knows that the person – (a) is interested in the land, or (b) has power – (i) to sell and convey the land, or (ii) to release the land)		
16	16/5b	All interests and rights in approximately 4653 square metres of field, agricultural land and hedgerows (west of A1, South Charlton)	The Right Honourable Walter Garrison Third Viscount Runciman of Doxford See Address at Plot 15/4a David Walter Runciman See Address at Plot 15/4a Magnus Jerome Ryan See Address at Plot 15/4a	Paul Gray See Address at Plot 15/4a	Paul Gray See Address at Plot 15/4a Jill Mary Gray See Address at Plot 15/4a	Northern Gas Networks Limited See Address at Plot 14/2a (in respect of underground gas pipeline) RWE Renewables UK Swindon Limited See Address at Plot 15/1a (in respect of rights granted by a lease dated 24 October 2012) George Gordon Beal See Address at Plot 15/1a (in respect of rights granted by a transfer dated 9 March 2009) Martin Beal See Address at Plot 15/1a (in respect of rights granted by a transfer dated 9 March 2009) Alison Drummond-Reddish See Address at Plot 15/4a (in respect of rights granted by a transfer dated 12 May 2006) Terry Grahamslaw See Address at Plot 15/4a (in respect of rights granted by a transfer dated 12 May 2006) Matthew Thomas Gray See Address at Plot 15/4a (in respect of rights granted by a transfer dated 2 December 2014) Felicity Mary Alison Hester See Address at Plot 15/4a (in respect of rights granted by a transfer dated 12 May 2006)		

A1 in Northumberland: Morpeth to Ellingham

Part B of the Scheme

PART 1: Names and addresses for service of each person within Categories 1 and 2 as defined in Section 57 of the 2008 Act

Land Plans Sheet No.	Plot Ref	Description of Land	Category 1			Category 2
			Owners	Lessees or Tenants	Occupiers	(A person is within Category 2 if the applicant, after making diligent inquiry, knows that the person – (a) is interested in the land, or (b) has power – (i) to sell and convey the land, or (ii) to release the land)
	16/5b Cont'd					James Philip Murray Hester See Address at Plot 15/4a (in respect of rights granted by a transfer dated 12 May 2006) Craig McLaren See Address at Plot 15/4a (in respect of rights granted by a deed of agreement dated 7 May 1993)

A1 in Northumberland: Morpeth to Ellingham

Part B of the Scheme

PART 1: Names and addresses for service of each person within Categories 1 and 2 as defined in Section 57 of the 2008 Act

Land Plans Sheet No.	Plot Ref	Description of Land	Category 1			Category 2		
			(A person is within Category 1 if the applicant, after making diligent inquiry, knows that the person is an owner, lessee, tenant (whatever the tenancy period) or occupier of the land)					
			Owners	Lessees or Tenants	Occupiers	(A person is within Category 2 if the applicant, after making diligent inquiry, knows that the person – (a) is interested in the land, or (b) has power – (i) to sell and convey the land, or (ii) to release the land)		
16	16/5c	Temporary possession and use of approximately 216 square metres of field, agricultural land and private access track (west of A1, South Charlton)	The Right Honourable Walter Garrison Third Viscount Runciman of Doxford See Address at Plot 15/4a David Walter Runciman See Address at Plot 15/4a Magnus Jerome Ryan See Address at Plot 15/4a	Paul Gray See Address at Plot 15/4a	Paul Gray See Address at Plot 15/4a Jill Mary Gray See Address at Plot 15/4a	RWE Renewables UK Swindon Limited See Address at Plot 15/1a (in respect of rights granted by a lease dated 24 October 2012) George Gordon Beal See Address at Plot 15/1a (in respect of rights granted by a transfer dated 9 March 2009) Martin Beal See Address at Plot 15/1a (in respect of rights granted by a transfer dated 9 March 2009) Alison Drummond-Reddish See Address at Plot 15/4a (in respect of rights granted by a transfer dated 12 May 2006) Terry Grahamslaw See Address at Plot 15/4a (in respect of rights granted by a transfer dated 12 May 2006) Matthew Thomas Gray See Address at Plot 15/4a (in respect of rights granted by a transfer dated 2 December 2014) Felicity Mary Alison Hester See Address at Plot 15/4a (in respect of rights granted by a transfer dated 12 May 2006) James Philip Murray Hester See Address at Plot 15/4a (in respect of rights granted by a transfer dated 12 May 2006)		

A1 in Northumberland: Morpeth to Ellingham

Part B of the Scheme

PART 1: Names and addresses for service of each person within Categories 1 and 2 as defined in Section 57 of the 2008 Act

Land Plans Sheet No.	Plot Ref	Description of Land	Category 1 (A person is within Category 1 if the applicant, after making diligent inquiry, knows that the person is an owner, lessee, tenant (whatever the tenancy period) or occupier of the land)			Category 2 (A person is within Category 2 if the applicant, after making diligent inquiry, knows that the person – (a) is interested in the land, or (b) has power – (i) to sell and convey the land, or (ii) to release the land)
			Owners	Lessees or Tenants	Occupiers	
	16/5c Cont'd					Craig McLaren See Address at Plot 15/4a (in respect of rights granted by a deed of agreement dated 7 May 1993)
16	16/5d	All interests and rights in approximately 14991 square metres of field, agricultural land and hedgerow (east of A1, South Charlton)	The Right Honourable Walter Garrison Third Viscount Runciman of Doxford See Address at Plot 15/4a David Walter Runciman See Address at Plot 15/4a Magnus Jerome Ryan See Address at Plot 15/4a	Jill Mary Gray See Address at Plot 15/4a Paul Gray See Address at Plot 15/4a	As Lessees or Tenants	Northumbrian Water Limited See Address at Plot 13/1a (in respect of underground water pipeline) RWE Renewables UK Swindon Limited See Address at Plot 15/1a (in respect of rights granted by a lease dated 24 October 2012) Jill Mary Gray See Address at Plot 15/4a (in respect of rights granted by a deed of agreement dated 18 May 1993) Paul Gray See Address at Plot 15/4a (in respect of rights granted by a deed of agreement dated 18 May 1993) Craig McLaren See Address at Plot 15/4a (in respect of rights granted by a deed of agreement dated 7 May 1993)

A1 in Northumberland: Morpeth to Ellingham

Part B of the Scheme

PART 1: Names and addresses for service of each person within Categories 1 and 2 as defined in Section 57 of the 2008 Act

Land Plans Sheet No.	Plot Ref	Description of Land	Category 1 (A person is within Category 1 if the applicant, after making diligent inquiry, knows that the person is an owner, lessee, tenant (whatever the tenancy period) or occupier of the land)			Category 2 (A person is within Category 2 if the applicant, after making diligent inquiry, knows that the person – (a) is interested in the land, or (b) has power – (i) to sell and convey the land, or (ii) to release the land)
			Owners	Lessees or Tenants	Occupiers	
16	16/5e	Acquisition of rights over approximately 138 square metres of field, agricultural land and hedgerow (east of A1, South Charlton)	The Right Honourable Walter Garrison Third Viscount Runciman of Doxford See Address at Plot 15/4a David Walter Runciman See Address at Plot 15/4a Magnus Jerome Ryan See Address at Plot 15/4a	Jill Mary Gray See Address at Plot 15/4a Paul Gray See Address at Plot 15/4a	As Lessees or Tenants	RWE Renewables UK Swindon Limited See Address at Plot 15/1a (in respect of rights granted by a lease dated 24 October 2012) Jill Mary Gray See Address at Plot 15/4a (in respect of rights granted by a deed of agreement dated 18 May 1993) Paul Gray See Address at Plot 15/4a (in respect of rights granted by a deed of agreement dated 18 May 1993) Craig McLaren See Address at Plot 15/4a (in respect of rights granted by a deed of agreement dated 7 May 1993)

A1 in Northumberland: Morpeth to Ellingham

Part B of the Scheme

PART 1: Names and addresses for service of each person within Categories 1 and 2 as defined in Section 57 of the 2008 Act

Land Plans Sheet No.	Plot Ref	Description of Land	Category 1 (A person is within Category 1 if the applicant, after making diligent inquiry, knows that the person is an owner, lessee, tenant (whatever the tenancy period) or occupier of the land)			Category 2 (A person is within Category 2 if the applicant, after making diligent inquiry, knows that the person – (a) is interested in the land, or (b) has power – (i) to sell and convey the land, or (ii) to release the land)
			Owners	Lessees or Tenants	Occupiers	
16	16/5f	Temporary possession and use of approximately 462 square metres of private access road, public bridleway (112/009) and garden (West Linkhall, South Charlton)	<p>The Right Honourable Walter Garrison Third Viscount Runciman of Doxford See Address at Plot 15/4a</p> <p>David Walter Runciman See Address at Plot 15/4a</p> <p>Magnus Jerome Ryan See Address at Plot 15/4a</p>	<p>Paul Gray See Address at Plot 15/4a</p>	<p>Paul Gray See Address at Plot 15/4a</p> <p>Jill Mary Gray See Address at Plot 15/4a</p> <p>Northumberland County Council See Address at Plot 11/1a (in respect of public bridleway no 112/009)</p>	<p>Openreach Limited See Address at Plot 13/4a (in respect of underground telecommunications cable)</p> <p>RWE Renewables UK Swindon Limited See Address at Plot 15/1a (in respect of rights granted by a lease dated 24 October 2012)</p> <p>George Gordon Beal See Address at Plot 15/1a (in respect of rights granted by a transfer dated 9 March 2009)</p> <p>Martin Beal See Address at Plot 15/1a (in respect of rights granted by a transfer dated 9 March 2009)</p> <p>Alison Drummond-Reddish See Address at Plot 15/4a (in respect of rights granted by a transfer dated 12 May 2006)</p> <p>Terry Grahamslaw See Address at Plot 15/4a (in respect of rights granted by a transfer dated 12 May 2006)</p> <p>Matthew Thomas Gray See Address at Plot 15/4a (in respect of rights granted by a transfer dated 2 December 2014)</p> <p>Felicity Mary Alison Hester See Address at Plot 15/4a (in respect of rights granted by a transfer dated 12 May 2006)</p>

A1 in Northumberland: Morpeth to Ellingham

Part B of the Scheme

PART 1: Names and addresses for service of each person within Categories 1 and 2 as defined in Section 57 of the 2008 Act

Land Plans Sheet No.	Plot Ref	Description of Land	Category 1			Category 2
			Owners	Lessees or Tenants	Occupiers	
	16/5f Cont'd		(A person is within Category 1 if the applicant, after making diligent inquiry, knows that the person is an owner, lessee, tenant (whatever the tenancy period) or occupier of the land)			(A person is within Category 2 if the applicant, after making diligent inquiry, knows that the person – (a) is interested in the land, or (b) has power – (i) to sell and convey the land, or (ii) to release the land)
						James Philip Murray Hester See Address at Plot 15/4a (in respect of rights granted by a transfer dated 12 May 2006) Craig McLaren See Address at Plot 15/4a (in respect of rights granted by a deed of agreement dated 7 May 1993)
16	16/5g	Acquisition of rights over approximately 310 square metres of field and agricultural land (east of A1, South Charlton)	The Right Honourable Walter Garrison Third Viscount Runciman of Doxford See Address at Plot 15/4a David Walter Runciman See Address at Plot 15/4a Magnus Jerome Ryan See Address at Plot 15/4a	Jill Mary Gray See Address at Plot 15/4a Paul Gray See Address at Plot 15/4a	As Lessees or Tenants	RWE Renewables UK Swindon Limited See Address at Plot 15/1a (in respect of rights granted by a lease dated 24 October 2012) Jill Mary Gray See Address at Plot 15/4a (in respect of rights granted by a deed of agreement dated 18 May 1993) Paul Gray See Address at Plot 15/4a (in respect of rights granted by a deed of agreement dated 18 May 1993) Craig McLaren See Address at Plot 15/4a (in respect of rights granted by a deed of agreement dated 7 May 1993)

A1 in Northumberland: Morpeth to Ellingham

Part B of the Scheme

PART 1: Names and addresses for service of each person within Categories 1 and 2 as defined in Section 57 of the 2008 Act

Land Plans Sheet No.	Plot Ref	Description of Land	Category 1			Category 2
			Owners	Lessees or Tenants	Occupiers	
			(A person is within Category 1 if the applicant, after making diligent inquiry, knows that the person is an owner, lessee, tenant (whatever the tenancy period) or occupier of the land)			(A person is within Category 2 if the applicant, after making diligent inquiry, knows that the person – (a) is interested in the land, or (b) has power – (i) to sell and convey the land, or (ii) to release the land)
16	16/5h	Temporary possession and use of approximately 454 square metres of field and agricultural land (West Linkhall, Alnwick)	<p>The Right Honourable Walter Garrison Third Viscount Runciman of Doxford See Address at Plot 15/4a</p> <p>David Walter Runciman See Address at Plot 15/4a</p> <p>Magnus Jerome Ryan See Address at Plot 15/4a</p>	<p>Paul Gray See Address at Plot 15/4a</p>	<p>Paul Gray See Address at Plot 15/4a</p> <p>Jill Mary Gray See Address at Plot 15/4a</p>	<p>RWE Renewables UK Swindon Limited See Address at Plot 15/1a (in respect of rights granted by a lease dated 24 October 2012)</p> <p>George Gordon Beal See Address at Plot 15/1a (in respect of rights granted by a transfer dated 9 March 2009)</p> <p>Martin Beal See Address at Plot 15/1a (in respect of rights granted by a transfer dated 9 March 2009)</p> <p>Alison Drummond-Reddish See Address at Plot 15/4a (in respect of rights granted by a transfer dated 12 May 2006)</p> <p>Terry Grahamslaw See Address at Plot 15/4a (in respect of rights granted by a transfer dated 12 May 2006)</p> <p>Matthew Thomas Gray See Address at Plot 15/4a (in respect of rights granted by a transfer dated 2 December 2014)</p> <p>Felicity Mary Alison Hester See Address at Plot 15/4a (in respect of rights granted by a transfer dated 12 May 2006)</p> <p>James Philip Murray Hester See Address at Plot 15/4a (in respect of rights granted by a transfer dated 12 May 2006)</p>

A1 in Northumberland: Morpeth to Ellingham

Part B of the Scheme

PART 1: Names and addresses for service of each person within Categories 1 and 2 as defined in Section 57 of the 2008 Act

Land Plans Sheet No.	Plot Ref	Description of Land	Category 1			Category 2
			Owners	Lessees or Tenants	Occupiers	
	16/5h Cont'd					(A person is within Category 2 if the applicant, after making diligent inquiry, knows that the person – (a) is interested in the land, or (b) has power – (i) to sell and convey the land, or (ii) to release the land)
						Craig McLaren See Address at Plot 15/4a (in respect of rights granted by a deed of agreement dated 7 May 1993)
16	16/5i	Temporary possession and use of approximately 383 square metres of field and agricultural land (east of A1, South Charlton)	The Right Honourable Walter Garrison Third Viscount Runciman of Doxford See Address at Plot 15/4a David Walter Runciman See Address at Plot 15/4a Magnus Jerome Ryan See Address at Plot 15/4a	Jill Mary Gray See Address at Plot 15/4a Paul Gray See Address at Plot 15/4a	As Lessees or Tenants	RWE Renewables UK Swindon Limited See Address at Plot 15/1a (in respect of rights granted by a lease dated 24 October 2012) Jill Mary Gray See Address at Plot 15/4a (in respect of rights granted by a deed of agreement dated 18 May 1993) Paul Gray See Address at Plot 15/4a (in respect of rights granted by a deed of agreement dated 18 May 1993) Craig McLaren See Address at Plot 15/4a (in respect of rights granted by a deed of agreement dated 7 May 1993)
16	16/6a	All interests and rights in approximately 459 square metres of hardstanding and verge (east of A1, South Charlton)	Charles Henry Armstrong See Address at Plot 16/4a (in respect of subsoil up to half width) Sylvia Elizabeth Armstrong See Address at Plot 16/4a (in respect of subsoil up to half width) Unknown	None	None	Openreach Limited See Address at Plot 13/4a (in respect of underground telecommunications cable)

A1 in Northumberland: Morpeth to Ellingham

Part B of the Scheme

PART 1: Names and addresses for service of each person within Categories 1 and 2 as defined in Section 57 of the 2008 Act

Land Plans Sheet No.	Plot Ref	Description of Land	Category 1 (A person is within Category 1 if the applicant, after making diligent inquiry, knows that the person is an owner, lessee, tenant (whatever the tenancy period) or occupier of the land)			Category 2 (A person is within Category 2 if the applicant, after making diligent inquiry, knows that the person – (a) is interested in the land, or (b) has power – (i) to sell and convey the land, or (ii) to release the land)
			Owners	Lessees or Tenants	Occupiers	
16	16/6b	All interests and rights in approximately 326 square metres of hardstanding and verge (east of A1, South Charlton)	Charles Henry Armstrong See Address at Plot 16/4a (in respect of subsoil up to half width) Sylvia Elizabeth Armstrong See Address at Plot 16/4a (in respect of subsoil up to half width) Unknown	None	None	None
16	16/6c	All interests and rights in approximately 446 square metres of hardstanding and verge (east of A1, South Charlton)	Charles Henry Armstrong See Address at Plot 16/4a (in respect of subsoil up to half width) Sylvia Elizabeth Armstrong See Address at Plot 16/4a (in respect of subsoil up to half width) Unknown	None	None	None
16	16/7a	All interests and rights in approximately 243 square metres of hardstanding and verge (east of A1, South Charlton)	Charles Henry Armstrong See Address at Plot 16/4a (in respect of subsoil up to half width) Sylvia Elizabeth Armstrong See Address at Plot 16/4a (in respect of subsoil up to half width) Unknown	None	None	None

A1 in Northumberland: Morpeth to Ellingham

Part B of the Scheme

PART 1: Names and addresses for service of each person within Categories 1 and 2 as defined in Section 57 of the 2008 Act

Land Plans Sheet No.	Plot Ref	Description of Land	Category 1			Category 2
			Owners	Lessees or Tenants	Occupiers	
			(A person is within Category 1 if the applicant, after making diligent inquiry, knows that the person is an owner, lessee, tenant (whatever the tenancy period) or occupier of the land)			(A person is within Category 2 if the applicant, after making diligent inquiry, knows that the person – (a) is interested in the land, or (b) has power – (i) to sell and convey the land, or (ii) to release the land)
16	16/7b	All interests and rights in approximately 97 square metres of hardstanding and verge (east of A1, South Charlton)	Charles Henry Armstrong See Address at Plot 16/4a (in respect of subsoil up to half width) Sylvia Elizabeth Armstrong See Address at Plot 16/4a (in respect of subsoil up to half width) Unknown	None	None	Northumbrian Water Limited See Address at Plot 13/1a (in respect of underground water pipeline)
16	16/8a	All interests and rights in approximately 2558 square metres of public road (unnamed), woodland, water course and verges (South Charlton)	George Gary Grahamslaw Gallowmoor Rock Alnwick NE66 3SB (in respect of subsoil up to half width of highway) Nigel Thomas Grahamslaw 1 & 2 East Link Hall Cottage Chathill NE67 5HT (in respect of subsoil up to half width of highway) Terry Grahamslaw See Address at Plot 15/4a (in respect of subsoil up to half width of highway) Unknown	None	None	Northumbrian Water Limited See Address at Plot 13/1a (in respect of underground water pipeline) Openreach Limited See Address at Plot 13/4a (in respect of underground telecommunications cable)

A1 in Northumberland: Morpeth to Ellingham

Part B of the Scheme

PART 1: Names and addresses for service of each person within Categories 1 and 2 as defined in Section 57 of the 2008 Act

Land Plans Sheet No.	Plot Ref	Description of Land	Category 1			Category 2
			(A person is within Category 1 if the applicant, after making diligent inquiry, knows that the person is an owner, lessee, tenant (whatever the tenancy period) or occupier of the land)			(A person is within Category 2 if the applicant, after making diligent inquiry, knows that the person – (a) is interested in the land, or (b) has power – (i) to sell and convey the land, or (ii) to release the land)
			Owners	Lessees or Tenants	Occupiers	
16	16/9a	All interests and rights in approximately 112 square metres of woodland and verge (east of A1, South Charlton)	Robert John Fenwick Thorp Charlton Hall Chathill NE67 5DZ	None	As Owner	Barclays Security Trustee Limited 1 Churchill Place London E14 5HP (as mortgagee for Robert John Fenwick Thorp in respect of land west of West Lodge, Charlton Hall, Chathill) Northumbrian Water Limited See Address at Plot 13/1a (in respect of underground water pipeline)
16	16/9b	All interests and rights in approximately 55 square metres of access splay (Charlton Hall, Chathill)	Robert John Fenwick Thorp See Address at Plot 16/9a	None	As Owner	Barclays Security Trustee Limited See Address at Plot 16/9a (as mortgagee for Robert John Fenwick Thorp in respect of Land at Charlton Hall, Chathill, NE67 5DZ) Northumbrian Water Limited See Address at Plot 13/1a (in respect of underground water pipeline) R J Shell Limited Doxford Farmhouse Doxford Chathill Alnwick NE67 5DY (in respect of rights of access)

A1 in Northumberland: Morpeth to Ellingham

Part B of the Scheme

PART 1: Names and addresses for service of each person within Categories 1 and 2 as defined in Section 57 of the 2008 Act

Land Plans Sheet No.	Plot Ref	Description of Land	Category 1			Category 2
			Owners	Lessees or Tenants	Occupiers	
			(A person is within Category 1 if the applicant, after making diligent inquiry, knows that the person is an owner, lessee, tenant (whatever the tenancy period) or occupier of the land)			(A person is within Category 2 if the applicant, after making diligent inquiry, knows that the person – (a) is interested in the land, or (b) has power – (i) to sell and convey the land, or (ii) to release the land)
16	16/9c	All interests and rights in approximately 112 square metres of access splay and verge (Charlton Hall, Chathill)	Robert John Fenwick Thorp See Address at Plot 16/9a	None	As Owner	Barclays Security Trustee Limited See Address at Plot 16/9a (as mortgagee for Robert John Fenwick Thorp in respect of Land at Charlton Hall, Chathill, NE67 5DZ) Northumbrian Water Limited See Address at Plot 13/1a (in respect of underground water pipeline) R J Shell Limited See Address at Plot 16/9b (in respect of rights of access)
16	16/9d	Temporary possession and use of approximately 16 square metres of access splay (Charlton Hall, Chathill)	Robert John Fenwick Thorp See Address at Plot 16/9a	None	As Owner	Barclays Security Trustee Limited See Address at Plot 16/9a (as mortgagee for Robert John Fenwick Thorp in respect of Land at Charlton Hall, Chathill, NE67 5DZ) R J Shell Limited See Address at Plot 16/9b (in respect of rights of access)
16	16/9e	Temporary possession and use of approximately 2996 square metres of woodland (Charlton Hall, Chathill)	Robert John Fenwick Thorp See Address at Plot 16/9a	None	As Owner	Barclays Security Trustee Limited See Address at Plot 16/9a (as mortgagee for Robert John Fenwick Thorp in respect of Land at Charlton Hall, Chathill, NE67 5DZ) Northumbrian Water Limited See Address at Plot 13/1a (in respect of underground water pipeline) R J Shell Limited See Address at Plot 16/9b (in respect of rights of access)

A1 in Northumberland: Morpeth to Ellingham

Part B of the Scheme

PART 1: Names and addresses for service of each person within Categories 1 and 2 as defined in Section 57 of the 2008 Act

Land Plans Sheet No.	Plot Ref	Description of Land	Category 1			Category 2
			Owners	Lessees or Tenants	Occupiers	
			(A person is within Category 1 if the applicant, after making diligent inquiry, knows that the person is an owner, lessee, tenant (whatever the tenancy period) or occupier of the land)			(A person is within Category 2 if the applicant, after making diligent inquiry, knows that the person – (a) is interested in the land, or (b) has power – (i) to sell and convey the land, or (ii) to release the land)
16	16/10a	All interests and rights in approximately 22 square metres of access splay (Charlton Hall, Chathill)	R J Shell Limited See Address at Plot 16/9b	None	None	Northumbrian Water Limited See Address at Plot 13/1a (in respect of underground water pipe) Robert John Fenwick Thorp See Address at Plot 16/9a (in respect of rights of access)
16	16/10b	Temporary possession and use of approximately 878 square metres of private access road (Charlton Hall, Chathill)	R J Shell Limited See Address at Plot 16/9b	None	None	Northumbrian Water Limited See Address at Plot 13/1a (in respect of underground water pipe) Robert John Fenwick Thorp See Address at Plot 16/9a (in respect of rights of access)

A1 in Northumberland: Morpeth to Ellingham

Part B of the Scheme

PART 1: Names and addresses for service of each person within Categories 1 and 2 as defined in Section 57 of the 2008 Act

Land Plans Sheet No.	Plot Ref	Description of Land	Category 1			Category 2
			Owners	Lessees or Tenants	Occupiers	(A person is within Category 2 if the applicant, after making diligent inquiry, knows that the person – (a) is interested in the land, or (b) has power – (i) to sell and convey the land, or (ii) to release the land)
16	16/11a	Acquisition of rights over approximately 732 square metres of field, agricultural land and private access road (East Linkhall, Alnwick)	<p>George Gary Grahamslaw See Address at Plot 16/8a (as partner in J E G Grahamslaw & Sons in respect of East Link Hall Farm, Chathill, NE67 5HT)</p> <p>Nigel Thomas Grahamslaw See Address at Plot 16/8a (as partner in J E G Grahamslaw & Sons in respect of 1 and 2 East Link Hall Cottage, Chathill)</p> <p>Terry Grahamslaw See Address at Plot 15/4a (as partner in J E G Grahamslaw & Sons in respect of East Link Hall Farm, Chathill)</p> <p>Unknown (in respect of mines and minerals)</p>	None	<p>George Gary Grahamslaw See Address at Plot 16/8a (as partner in J E G Grahamslaw & Sons in respect of East Link Hall Farm, Chathill, NE67 5HT)</p> <p>Nigel Thomas Grahamslaw See Address at Plot 16/8a (as partner in J E G Grahamslaw & Sons in respect of 1 and 2 East Link Hall Cottage, Chathill)</p> <p>Terry Grahamslaw See Address at Plot 15/4a (as partner in J E G Grahamslaw & Sons in respect of East Link Hall Farm, Chathill)</p> <p>Kirstie A Grahamslaw 1 & 2 East Link Hall Cottages Chathill NE67 5HT (in respect of 1 and 2 East Link Hall Cottages, Chathill)</p>	<p>Openreach Limited See Address at Plot 13/4a (in respect of underground telecommunications cable)</p> <p>The Agricultural Mortgage Corporation plc See Address at Plot 15/1a (as mortgagee for George Gary Grahamslaw, Nigel Thomas Grahamslaw and Terry Grahamslaw in respect of East Link Hall Farm, Chathill, NE67 5HT)</p> <p>George Gordon Beal See Address at Plot 15/1a (in respect of rights granted by a transfer dated 9 March 2009)</p> <p>Martin Beal See Address at Plot 15/1a (in respect of rights granted by a transfer dated 9 March 2009)</p> <p>The Right Honourable Walter Garrison Third Viscount Runciman in respect of Doxford See Address at Plot 15/4a (in respect of rights reserved by a transfer dated 12 May 2006)</p> <p>David Walter Runciman See Address at Plot 15/4a (in respect of rights reserved by a transfer dated 12 May 2006)</p> <p>Magnus Jerome Ryan See Address at Plot 15/4a (in respect of rights reserved by a transfer dated 12 May 2006)</p>

A1 in Northumberland: Morpeth to Ellingham

Part B of the Scheme

PART 1: Names and addresses for service of each person within Categories 1 and 2 as defined in Section 57 of the 2008 Act

Land Plans Sheet No.	Plot Ref	Description of Land	Category 1			Category 2
			(A person is within Category 1 if the applicant, after making diligent inquiry, knows that the person is an owner, lessee, tenant (whatever the tenancy period) or occupier of the land)			(A person is within Category 2 if the applicant, after making diligent inquiry, knows that the person – (a) is interested in the land, or (b) has power – (i) to sell and convey the land, or (ii) to release the land)
			Owners	Lessees or Tenants	Occupiers	
16	16/11b	All interests and rights in approximately 11065 square metres of field, agricultural land and private access road (East Link Hall, Alnwick)	<p>George Gary Grahamslaw See Address at Plot 16/8a (as partner in J E G Grahamslaw & Sons in respect of East Link Hall Farm, Chathill, NE67 5HT)</p> <p>Nigel Thomas Grahamslaw See Address at Plot 16/8a (as partner in J E G Grahamslaw & Sons in respect of 1 and 2 East Link Hall Cottage, Chathill)</p> <p>Terry Grahamslaw See Address at Plot 15/4a (as partner in J E G Grahamslaw & Sons in respect of East Link Hall Farm, Chathill)</p> <p>Unknown (in respect of mines and minerals)</p>	None	<p>George Gary Grahamslaw See Address at Plot 16/8a (as partner in J E G Grahamslaw & Sons in respect of East Link Hall Farm, Chathill, NE67 5HT)</p> <p>Nigel Thomas Grahamslaw See Address at Plot 16/8a (as partner in J E G Grahamslaw & Sons in respect of 1 and 2 East Link Hall Cottage, Chathill)</p> <p>Terry Grahamslaw See Address at Plot 15/4a (as partner in J E G Grahamslaw & Sons in respect of East Link Hall Farm, Chathill)</p> <p>Kirstie A Grahamslaw See Address at Plot 16/11a (in respect of 1 and 2 East Link Hall Cottages, Chathill)</p>	<p>Northumbrian Water Limited See Address at Plot 13/1a (in respect of underground water pipeline)</p> <p>Openreach Limited See Address at Plot 13/4a (in respect of underground telecommunications cable)</p> <p>The Agricultural Mortgage Corporation plc See Address at Plot 15/1a (as mortgagee for George Gary Grahamslaw, Nigel Thomas Grahamslaw and Terry Grahamslaw in respect of East Link Hall Farm, Chathill, NE67 5HT)</p> <p>George Gordon Beal See Address at Plot 15/1a (in respect of rights granted by a transfer dated 9 March 2009)</p> <p>Martin Beal See Address at Plot 15/1a (in respect of rights granted by a transfer dated 9 March 2009)</p> <p>The Right Honourable Walter Garrison Third Viscount Runciman of Doxford See Address at Plot 15/4a (in respect of rights reserved by a transfer dated 12 May 2006)</p> <p>David Walter Runciman See Address at Plot 15/4a (in respect of rights reserved by a transfer dated 12 May 2006)</p>

A1 in Northumberland: Morpeth to Ellingham
Part B of the Scheme

PART 1: Names and addresses for service of each person within Categories 1 and 2 as defined in Section 57 of the 2008 Act

Land Plans Sheet No.	Plot Ref	Description of Land	Category 1			Category 2
			Owners	Lessees or Tenants	Occupiers	(A person is within Category 2 if the applicant, after making diligent inquiry, knows that the person – (a) is interested in the land, or (b) has power – (i) to sell and convey the land, or (ii) to release the land)
	16/11b Cont'd					Magnus Jerome Ryan See Address at Plot 15/4a (in respect of rights reserved by a transfer dated 12 May 2006)

A1 in Northumberland: Morpeth to Ellingham

Part B of the Scheme

PART 1: Names and addresses for service of each person within Categories 1 and 2 as defined in Section 57 of the 2008 Act

Land Plans Sheet No.	Plot Ref	Description of Land	Category 1			Category 2
			(A person is within Category 1 if the applicant, after making diligent inquiry, knows that the person is an owner, lessee, tenant (whatever the tenancy period) or occupier of the land)			(A person is within Category 2 if the applicant, after making diligent inquiry, knows that the person – (a) is interested in the land, or (b) has power – (i) to sell and convey the land, or (ii) to release the land)
			Owners	Lessees or Tenants	Occupiers	
16	16/11c	Temporary possession and use of approximately 527 square metres of field, agricultural land and private access track (East Linkhall, Alnwick)	<p>George Gary Grahamslaw See Address at Plot 16/8a (as partner in J E G Grahamslaw & Sons in respect of East Link Hall Farm, Chathill, NE67 5HT)</p> <p>Nigel Thomas Grahamslaw See Address at Plot 16/8a (as partner in J E G Grahamslaw & Sons in respect of 1 and 2 East Link Hall Cottage, Chathill)</p> <p>Terry Grahamslaw See Address at Plot 15/4a (as partner in J E G Grahamslaw & Sons in respect of East Link Hall Farm, Chathill)</p> <p>Unknown (in respect of mines and minerals)</p>	None	<p>George Gary Grahamslaw See Address at Plot 16/8a (as partner in J E G Grahamslaw & Sons in respect of East Link Hall Farm, Chathill, NE67 5HT)</p> <p>Nigel Thomas Grahamslaw See Address at Plot 16/8a (as partner in J E G Grahamslaw & Sons in respect of 1 and 2 East Link Hall Cottage, Chathill)</p> <p>Terry Grahamslaw See Address at Plot 15/4a (as partner in J E G Grahamslaw & Sons in respect of East Link Hall Farm, Chathill)</p> <p>Kirstie A Grahamslaw See Address at Plot 16/11a (in respect of 1 and 2 East Link Hall Cottages, Chathill)</p>	<p>Openreach Limited See Address at Plot 13/4a (in respect of underground telecommunications cable)</p> <p>The Agricultural Mortgage Corporation plc See Address at Plot 15/1a (as mortgagee for George Gary Grahamslaw, Nigel Thomas Grahamslaw and Terry Grahamslaw in respect of East Link Hall Farm, Chathill, NE67 5HT)</p> <p>George Gordon Beal See Address at Plot 15/1a (in respect of rights granted by a transfer dated 9 March 2009)</p> <p>Martin Beal See Address at Plot 15/1a (in respect of rights granted by a transfer dated 9 March 2009)</p> <p>The Right Honourable Walter Garrison Third Viscount Runciman of Doxford See Address at Plot 15/4a (in respect of rights reserved by a transfer dated 12 May 2006)</p> <p>David Walter Runciman See Address at Plot 15/4a (in respect of rights reserved by a transfer dated 12 May 2006)</p> <p>Magnus Jerome Ryan See Address at Plot 15/4a (in respect of rights reserved by a transfer dated 12 May 2006)</p>

A1 in Northumberland: Morpeth to Ellingham

Part B of the Scheme

PART 1: Names and addresses for service of each person within Categories 1 and 2 as defined in Section 57 of the 2008 Act

Land Plans Sheet No.	Plot Ref	Description of Land	Category 1			Category 2
			Owners	Lessees or Tenants	Occupiers	
			<p align="center">(A person is within Category 1 if the applicant, after making diligent inquiry, knows that the person is an owner, lessee, tenant (whatever the tenancy period) or occupier of the land)</p>			<p align="center">(A person is within Category 2 if the applicant, after making diligent inquiry, knows that the person – (a) is interested in the land, or (b) has power – (i) to sell and convey the land, or (ii) to release the land)</p>
17	17/1a	Temporary possession and use of approximately 3574 square metres of public road (unnamed road) and verges (North Charlton)	<p>Northumberland County Council See Address at Plot 11/1a (as highway authority)</p> <p>Charles Henry Armstrong See Address at Plot 16/4a (in respect of subsoil up to half width of highway)</p> <p>Sylvia Elizabeth Armstrong See Address at Plot 16/4a (in respect of subsoil up to half width of highway)</p> <p>Amy Rose Hindhaugh Lavender Cottage 13 The Cottages North Charlton Chathill NE67 5HR (in respect of subsoil up to half width of highway)</p> <p>Kyle Hindhaugh Lavender Cottage 13 The Cottages North Charlton Chathill NE67 5HR (in respect of subsoil up to half width of highway)</p>	None	<p>Northumberland County Council See Address at Plot 11/1a (as highway authority)</p>	<p>Northern Gas Networks Limited See Address at Plot 14/2a (in respect of underground gas pipeline)</p> <p>Northern Powergrid Holdings Company See Address at Plot 11/1d (in respect of overhead electricity line)</p> <p>Northumbrian Water Limited See Address at Plot 13/1a (in respect of underground water pipeline)</p> <p>Openreach Limited See Address at Plot 13/4a (in respect of underground telecommunications cable)</p> <p>Vodafone Limited See Address at Plot 11/2a (in respect of underground telecommunications cable)</p>

A1 in Northumberland: Morpeth to Ellingham

Part B of the Scheme

PART 1: Names and addresses for service of each person within Categories 1 and 2 as defined in Section 57 of the 2008 Act

Land Plans Sheet No.	Plot Ref	Description of Land	Category 1			Category 2
			Owners	Lessees or Tenants	Occupiers	(A person is within Category 2 if the applicant, after making diligent inquiry, knows that the person – (a) is interested in the land, or (b) has power – (i) to sell and convey the land, or (ii) to release the land)
	17/1a Cont'd		Andrew Peter Moralee 4 Dukes Street Alnwick Northumberland NE66 1QY (in respect of subsoil up to half width of highway)			
17	17/2a	Temporary possession and use of approximately 381 square metres of access track and verges (west of A1, North Charlton)	Highways England Company Limited See Address at Plot 11/1n	None	As Owner	Northumbrian Water Limited See Address at Plot 13/1a (in respect of underground water pipeline) Vodafone Limited See Address at Plot 11/2a (in respect of underground telecommunications cable)
17	17/2b	Temporary possession and use of approximately 12214 square metres of public highway (A1), public bridleway (no 112/037) and verges (North Charlton)	Highways England Company Limited See Address at Plot 11/1n (as highway authority)	None	Highways England Company Limited See Address at Plot 11/1n (as highway authority) Northumberland County Council See Address at Plot 11/1a (in respect of public bridleway no 112/037)	Northern Powergrid Holdings Company See Address at Plot 11/1d (in respect of overhead electricity line) Northumbrian Water Limited See Address at Plot 13/1a (in respect of underground water pipeline) Vodafone Limited See Address at Plot 11/2a (in respect of underground telecommunications cable)
17	17/2c	Temporary possession and use of approximately 117 square metres of verge (west of A1, North Charlton)	Highways England Company Limited See Address at Plot 11/1n	None	As Owner	None

A1 in Northumberland: Morpeth to Ellingham

Part B of the Scheme

PART 1: Names and addresses for service of each person within Categories 1 and 2 as defined in Section 57 of the 2008 Act

Land Plans Sheet No.	Plot Ref	Description of Land	Category 1			Category 2
			(A person is within Category 1 if the applicant, after making diligent inquiry, knows that the person is an owner, lessee, tenant (whatever the tenancy period) or occupier of the land)			(A person is within Category 2 if the applicant, after making diligent inquiry, knows that the person – (a) is interested in the land, or (b) has power – (i) to sell and convey the land, or (ii) to release the land)
			Owners	Lessees or Tenants	Occupiers	
17	17/2d	Temporary possession and use of approximately 452 square metres of private access track and public bridleway (no 112/037) (east of A1, North Charlton)	Highways England Company Limited See Address at Plot 11/1n	None	Northumberland County Council See Address at Plot 11/1a (in respect of public bridleway no 112/037)	Northumbrian Water Limited See Address at Plot 13/1a (in respect of underground water pipeline) Charles Henry Armstrong See Address at Plot 16/4a (in respect of rights of access) Sylvia Elizabeth Armstrong See Address at Plot 16/4a (in respect of rights of access)
17	17/2e	Temporary possession and use of approximately 557 square metres of verge (east of A1, North Charlton)	Highways England Company Limited See Address at Plot 11/1n (as highway authority)	None	As Owner	Northern Powergrid Holdings Company See Address at Plot 11/1d (in respect of overhead electricity line) Northumbrian Water Limited See Address at Plot 13/1a (in respect of underground water pipeline)
17	17/2f	Temporary possession and use of approximately 892 square metres of public highway (A1) and verge (North Charlton)	Highways England Company Limited See Address at Plot 11/1n	None	As Owner	Northern Gas Networks Limited See Address at Plot 14/2a (in respect of underground gas pipeline) Openreach Limited See Address at Plot 13/4a (in respect of underground telecommunications cable) Virgin Media Limited See Address at Plot 11/1b (in respect of underground telecommunications cable)

A1 in Northumberland: Morpeth to Ellingham

Part B of the Scheme

PART 1: Names and addresses for service of each person within Categories 1 and 2 as defined in Section 57 of the 2008 Act

Land Plans Sheet No.	Plot Ref	Description of Land	Category 1			Category 2
			(A person is within Category 1 if the applicant, after making diligent inquiry, knows that the person is an owner, lessee, tenant (whatever the tenancy period) or occupier of the land)			(A person is within Category 2 if the applicant, after making diligent inquiry, knows that the person – (a) is interested in the land, or (b) has power – (i) to sell and convey the land, or (ii) to release the land)
			Owners	Lessees or Tenants	Occupiers	
17	17/2g	Temporary possession and use of approximately 1352 square metres of public highway (A1) and verge (North Charlton)	Highways England Company Limited See Address at Plot 11/1n (as highway authority)	None	As Owner	Northern Gas Networks Limited See Address at Plot 14/2a (in respect of underground gas pipe) Northumbrian Water Limited See Address at Plot 13/1a (in respect of underground water pipe) Openreach Limited See Address at Plot 13/4a (in respect of overhead telecommunications cable) Virgin Media Limited See Address at Plot 11/1b (in respect of underground telecommunications cable)
17	17/2h	All interests and rights in approximately 3444 square metres of public highway (A1) verges and woodland (North Charlton)	Highways England Company Limited See Address at Plot 11/1n	None	As Owner	Northern Gas Networks Limited See Address at Plot 14/2a (in respect of underground gas pipeline) Openreach Limited See Address at Plot 13/4a (in respect of underground telecommunications cable) Virgin Media Limited See Address at Plot 11/1b (in respect of underground telecommunications cable) Vodafone Limited See Address at Plot 11/2a (in respect of underground telecommunications cable)

A1 in Northumberland: Morpeth to Ellingham

Part B of the Scheme

PART 1: Names and addresses for service of each person within Categories 1 and 2 as defined in Section 57 of the 2008 Act

Land Plans Sheet No.	Plot Ref	Description of Land	Category 1			Category 2
			(A person is within Category 1 if the applicant, after making diligent inquiry, knows that the person is an owner, lessee, tenant (whatever the tenancy period) or occupier of the land)			(A person is within Category 2 if the applicant, after making diligent inquiry, knows that the person – (a) is interested in the land, or (b) has power – (i) to sell and convey the land, or (ii) to release the land)
			Owners	Lessees or Tenants	Occupiers	
17	17/2i	All interests and rights in approximately 2129 square metres of public highway (A1), verges, private access track and woodland (North Charlton)	Highways England Company Limited See Address at Plot 11/1n (as highway authority)	None	As Owner	Northern Gas Networks Limited See Address at Plot 14/2a (in respect of underground gas pipe) Northumbrian Water Limited See Address at Plot 13/1a (in respect of underground water pipe) Openreach Limited See Address at Plot 13/4a (in respect of overhead telecommunications cable) Virgin Media Limited See Address at Plot 11/1b (in respect of underground telecommunications cable)
17	17/2j	All interests and rights in approximately 103 square metres of public highway (A1) and verge (North Charlton)	Highways England Company Limited See Address at Plot 11/1n	None	As Owner	Northumbrian Water Limited See Address at Plot 13/1a (in respect of underground water pipeline) Virgin Media Limited See Address at Plot 11/1b (in respect of underground telecommunications cable)
17	17/2k	All interests and rights in approximately 772 square metres of public highway (A1) and verge (North Charlton)	Highways England Company Limited See Address at Plot 11/1n (as highway authority)	None	As Owner	Northumbrian Water Limited See Address at Plot 13/1a (in respect of underground water pipeline)

A1 in Northumberland: Morpeth to Ellingham

Part B of the Scheme

PART 1: Names and addresses for service of each person within Categories 1 and 2 as defined in Section 57 of the 2008 Act

Land Plans Sheet No.	Plot Ref	Description of Land	Category 1			Category 2
			(A person is within Category 1 if the applicant, after making diligent inquiry, knows that the person is an owner, lessee, tenant (whatever the tenancy period) or occupier of the land)			(A person is within Category 2 if the applicant, after making diligent inquiry, knows that the person – (a) is interested in the land, or (b) has power – (i) to sell and convey the land, or (ii) to release the land)
			Owners	Lessees or Tenants	Occupiers	
17	17/2l	Acquisition of rights over approximately 343 square metres of woodland and verge (east of A1, North Charlton)	Highways England Company Limited See Address at Plot 11/1n (as highway authority)	None	As Owner	Northern Gas Networks Limited See Address at Plot 14/2a (in respect of underground gas pipe) Northumbrian Water Limited See Address at Plot 13/1a (in respect of underground water pipe) Openreach Limited See Address at Plot 13/4a (in respect of overhead telecommunications cable) Virgin Media Limited See Address at Plot 11/1b (in respect of underground telecommunications cable)
17	17/3a	Temporary possession and use of approximately 5857 square metres of public highway (A1), public road (Unnamed) and verges (North Charlton)	Highways England Company Limited See Address at Plot 11/1n Northumberland County Council See Address at Plot 11/1a (as highway authority in respect of unnamed road)	None	As Owners	Northern Powergrid Holdings Company See Address at Plot 11/1d (in respect of overhead electricity line) Northumbrian Water Limited See Address at Plot 13/1a (in respect of underground water pipeline) Virgin Media Limited See Address at Plot 11/1b (in respect of underground telecommunications cable) Vodafone Limited See Address at Plot 11/2a (in respect of underground telecommunications cable)

A1 in Northumberland: Morpeth to Ellingham

Part B of the Scheme

PART 1: Names and addresses for service of each person within Categories 1 and 2 as defined in Section 57 of the 2008 Act

Land Plans Sheet No.	Plot Ref	Description of Land	Category 1 <small>(A person is within Category 1 if the applicant, after making diligent inquiry, knows that the person is an owner, lessee, tenant (whatever the tenancy period) or occupier of the land)</small>			Category 2 <small>(A person is within Category 2 if the applicant, after making diligent inquiry, knows that the person – (a) is interested in the land, or (b) has power – (i) to sell and convey the land, or (ii) to release the land)</small>
			Owners	Lessees or Tenants	Occupiers	
17	17/4a	Temporary possession and use of approximately 67 square metres of access track (west of A1, North Charlton)	Unknown	None	Unknown National Grid Electricity Transmission plc Grand Buildings 1-3 Strand London WC2N 5EH <small>(in respect of pylon and overhead electricity cables)</small>	Northumbrian Water Limited See Address at Plot 13/1a <small>(in respect of underground water pipeline)</small>

A1 in Northumberland: Morpeth to Ellingham

Part B of the Scheme

PART 1: Names and addresses for service of each person within Categories 1 and 2 as defined in Section 57 of the 2008 Act

Land Plans Sheet No.	Plot Ref	Description of Land	Category 1 (A person is within Category 1 if the applicant, after making diligent inquiry, knows that the person is an owner, lessee, tenant (whatever the tenancy period) or occupier of the land)			Category 2 (A person is within Category 2 if the applicant, after making diligent inquiry, knows that the person – (a) is interested in the land, or (b) has power – (i) to sell and convey the land, or (ii) to release the land)
			Owners	Lessees or Tenants	Occupiers	
17	17/5a	Acquisition of rights over approximately 1989 square metres of field and agricultural land (North Charlton Farm, North Charlton)	Charles William Armstrong See Address at Plot 16/1a	None	As Owner	<p>RWE Renewables UK Swindon Limited See Address at Plot 15/1a (in respect of rights granted by a Lease dated 27 April 2012)</p> <p>The Agricultural Mortgage Corporation plc See Address at Plot 15/1a (as mortgagee for Charles William Armstrong in respect of Land, public footpath no 112/006 and public bridleways nos 112/004 and 112/005, North Charlton Farm, Chathill)</p> <p>Vodafone Limited See Address at Plot 11/2a (in respect of underground telecommunications cable)</p> <p>Duncan Henry Davidson See Address at Plot 16/1a (in respect of rights reserved by a Transfer dated 1 November 2002)</p> <p>Sarah Katherine Davidson See Address at Plot 16/1a (in respect of rights reserved by a Transfer dated 1 November 2002)</p> <p>Andrew Hall Moralee See Address at Plot 16/1a (in respect of rights granted by a deed dated 6 December 1987)</p>

A1 in Northumberland: Morpeth to Ellingham

Part B of the Scheme

PART 1: Names and addresses for service of each person within Categories 1 and 2 as defined in Section 57 of the 2008 Act

Land Plans Sheet No.	Plot Ref	Description of Land	Category 1			Category 2
			(A person is within Category 1 if the applicant, after making diligent inquiry, knows that the person is an owner, lessee, tenant (whatever the tenancy period) or occupier of the land)			(A person is within Category 2 if the applicant, after making diligent inquiry, knows that the person – (a) is interested in the land, or (b) has power – (i) to sell and convey the land, or (ii) to release the land)
			Owners	Lessees or Tenants	Occupiers	
17	17/5b	All interests and rights in approximately 1468 square metres of field, agricultural land and private access track (west of A1, North Charlton)	Charles William Armstrong See Address at Plot 16/1a	None	As Owner	RWE Renewables UK Swindon Limited See Address at Plot 15/1a (in respect of rights granted by a Lease dated 27 April 2012) The Agricultural Mortgage Corporation plc See Address at Plot 15/1a (as mortgagee for Charles William Armstrong in respect of land, public footpath no 112/006 and public bridleways nos 112/004 and 112/005, North Charlton Farm, Chathill) Virgin Media Limited See Address at Plot 11/1b (in respect of underground telecommunications cable) Vodafone Limited See Address at Plot 11/2a (in respect of underground telecommunications cable) Duncan Henry Davidson See Address at Plot 16/1a (in respect of rights reserved by a Transfer dated 1 November 2002) Sarah Katherine Davidson See Address at Plot 16/1a (in respect of rights reserved by a Transfer dated 1 November 2002) Andrew Hall Moralee See Address at Plot 16/1a (in respect of rights granted by a deed dated 6 December 1987)

A1 in Northumberland: Morpeth to Ellingham

Part B of the Scheme

PART 1: Names and addresses for service of each person within Categories 1 and 2 as defined in Section 57 of the 2008 Act

Land Plans Sheet No.	Plot Ref	Description of Land	Category 1			Category 2
			(A person is within Category 1 if the applicant, after making diligent inquiry, knows that the person is an owner, lessee, tenant (whatever the tenancy period) or occupier of the land)			(A person is within Category 2 if the applicant, after making diligent inquiry, knows that the person – (a) is interested in the land, or (b) has power – (i) to sell and convey the land, or (ii) to release the land)
			Owners	Lessees or Tenants	Occupiers	
17	17/6a	Temporary possession and use of approximately 679 square metres of field and agricultural land (Comby Hills, North Charlton)	Charles Henry Armstrong See Address at Plot 16/4a Sylvia Elizabeth Armstrong See Address at Plot 16/4a	None	Charles Henry Armstrong See Address at Plot 16/4a Sylvia Elizabeth Armstrong See Address at Plot 16/4a Northumberland County Council See Address at Plot 11/1a (in respect of public byway no 112/045)	Highways England Company Limited See Address at Plot 11/1n (in respect of rights granted by a transfer dated 22 August 1997) Northern Powergrid Holdings Company See Address at Plot 11/1d (in respect of overhead electricity line) Northumbrian Water Limited See Address at Plot 13/1a (in respect of underground water pipeline) The Agricultural Mortgage Corporation plc See Address at Plot 15/1a (as mortgagee for Charles Henry Armstrong and Sylvia Elizabeth Armstrong in respect of Land, buildings, public footpath no 112/007 and river (Charlton Burn), bed and banks there of, North Charlton Farm, Chathill)

A1 in Northumberland: Morpeth to Ellingham

Part B of the Scheme

PART 1: Names and addresses for service of each person within Categories 1 and 2 as defined in Section 57 of the 2008 Act

Land Plans Sheet No.	Plot Ref	Description of Land	Category 1			Category 2
			(A person is within Category 1 if the applicant, after making diligent inquiry, knows that the person is an owner, lessee, tenant (whatever the tenancy period) or occupier of the land)			(A person is within Category 2 if the applicant, after making diligent inquiry, knows that the person – (a) is interested in the land, or (b) has power – (i) to sell and convey the land, or (ii) to release the land)
			Owners	Lessees or Tenants	Occupiers	
17	17/6b	Acquisition of rights over approximately 198 square metres of field and agricultural land (west of A1, North Charlton)	Charles Henry Armstrong See Address at Plot 16/4a Sylvia Elizabeth Armstrong See Address at Plot 16/4a	None	As Owners	The Agricultural Mortgage Corporation plc See Address at Plot 15/1a (as mortgagee for Charles Henry Armstrong and Sylvia Elizabeth Armstrong in respect of Middlemoor Farmhouse, outbuildings and agricultural land, North Charlton, Chathill) Vodafone Limited See Address at Plot 11/2a (in respect of underground telecommunications cable) Andrew Hall Moralee See Address at Plot 16/1a (in respect of rights granted by a deed dated 6 December 1987) Unknown (in respect of rights reserved by a Transfer dated 1 November 2002)
17	17/6c	All interests and rights in approximately 86 square metres of private access track, field, agricultural land and verges (west of A1, North Charlton)	Charles Henry Armstrong See Address at Plot 16/4a Sylvia Elizabeth Armstrong See Address at Plot 16/4a	None	As Owners	The Agricultural Mortgage Corporation plc See Address at Plot 15/1a (as mortgagee for Charles Henry Armstrong and Sylvia Elizabeth Armstrong in respect of Middlemoor Farmhouse, outbuildings and agricultural land, North Charlton, Chathill) Andrew Hall Moralee See Address at Plot 16/1a (in respect of rights granted by a deed dated 6 December 1987) Unknown (in respect of rights reserved by a Transfer dated 1 November 2002)

A1 in Northumberland: Morpeth to Ellingham

Part B of the Scheme

PART 1: Names and addresses for service of each person within Categories 1 and 2 as defined in Section 57 of the 2008 Act

Land Plans Sheet No.	Plot Ref	Description of Land	Category 1			Category 2		
			(A person is within Category 1 if the applicant, after making diligent inquiry, knows that the person is an owner, lessee, tenant (whatever the tenancy period) or occupier of the land)					
			Owners	Lessees or Tenants	Occupiers	(A person is within Category 2 if the applicant, after making diligent inquiry, knows that the person – (a) is interested in the land, or (b) has power – (i) to sell and convey the land, or (ii) to release the land)		
17	17/6d	Temporary possession and use of approximately 1999 square metres of field and agricultural land (east of A1, North Charlton)	Charles Henry Armstrong See Address at Plot 16/4a Sylvia Elizabeth Armstrong See Address at Plot 16/4a	None	As Owners	Highways England Company Limited See Address at Plot 11/1n (in respect of rights granted by a transfer dated 22 August 1997) Northumbrian Water Limited See Address at Plot 13/1a (in respect of underground water pipe) The Agricultural Mortgage Corporation plc See Address at Plot 15/1a (as mortgagee for Charles Henry Armstrong and Sylvia Elizabeth Armstrong in respect of field, agricultural land and hedgerows, east of A1, North Charlton) Unknown (in respect of rights reserved by Transfer dated 1 November 2002)		
17	17/6e	Temporary possession and use of approximately 67 square metres of field, agricultural land and private access track (Comby Hills, North Charlton)	Charles Henry Armstrong See Address at Plot 16/4a Sylvia Elizabeth Armstrong See Address at Plot 16/4a	None	As Owners	Highways England Company Limited See Address at Plot 11/1n (in respect of rights granted by a transfer dated 22 August 1997) Northern Powergrid Holdings Company See Address at Plot 11/1d (in respect of overhead electricity line) Northumbrian Water Limited See Address at Plot 13/1a (in respect of underground water pipeline) The Agricultural Mortgage Corporation plc See Address at Plot 15/1a (as mortgagee for Charles Henry Armstrong and Sylvia Elizabeth Armstrong in respect of private access track, east of A1, North Charlton)		

A1 in Northumberland: Morpeth to Ellingham

Part B of the Scheme

PART 1: Names and addresses for service of each person within Categories 1 and 2 as defined in Section 57 of the 2008 Act

Land Plans Sheet No.	Plot Ref	Description of Land	Category 1			Category 2
			(A person is within Category 1 if the applicant, after making diligent inquiry, knows that the person is an owner, lessee, tenant (whatever the tenancy period) or occupier of the land)			(A person is within Category 2 if the applicant, after making diligent inquiry, knows that the person – (a) is interested in the land, or (b) has power – (i) to sell and convey the land, or (ii) to release the land)
			Owners	Lessees or Tenants	Occupiers	
17	17/6f	All interests and rights in approximately 569 square metres of field and agricultural land (east of A1, North Charlton)	Charles Henry Armstrong See Address at Plot 16/4a Sylvia Elizabeth Armstrong See Address at Plot 16/4a	None	As Owners	Highways England Company Limited See Address at Plot 11/1n (in respect of rights granted by a transfer dated 22 August 1997) Northumbrian Water Limited See Address at Plot 13/1a (in respect of underground water pipe) The Agricultural Mortgage Corporation plc See Address at Plot 15/1a (as mortgagee for Charles Henry Armstrong and Sylvia Elizabeth Armstrong in respect of field, agricultural land and hedgerows, east of A1, North Charlton) Unknown (in respect of rights reserved by Transfer dated 1 November 2002)
17	17/6g	Acquisition of rights over approximately 2017 square metres of field and agricultural land (Comby Hills, North Charlton)	Charles Henry Armstrong See Address at Plot 16/4a Sylvia Elizabeth Armstrong See Address at Plot 16/4a	None	As Owners	Highways England Company Limited See Address at Plot 11/1n (in respect of rights granted by a transfer dated 22 August 1997) Northumbrian Water Limited See Address at Plot 13/1a (in respect of underground water pipe) The Agricultural Mortgage Corporation plc See Address at Plot 15/1a (as mortgagee for Charles Henry Armstrong and Sylvia Elizabeth Armstrong in respect of field, agricultural land and hedgerows, east of A1, North Charlton) Unknown (in respect of rights reserved by Transfer dated 1 November 2002)

A1 in Northumberland: Morpeth to Ellingham

Part B of the Scheme

PART 1: Names and addresses for service of each person within Categories 1 and 2 as defined in Section 57 of the 2008 Act

Land Plans Sheet No.	Plot Ref	Description of Land	Category 1			Category 2
			Owners	Lessees or Tenants	Occupiers	
			(A person is within Category 1 if the applicant, after making diligent inquiry, knows that the person is an owner, lessee, tenant (whatever the tenancy period) or occupier of the land)			(A person is within Category 2 if the applicant, after making diligent inquiry, knows that the person – (a) is interested in the land, or (b) has power – (i) to sell and convey the land, or (ii) to release the land)
17	17/6h	Temporary possession and use of approximately 219 square metres of field and agricultural land (east of A1, North Charlton)	Charles Henry Armstrong See Address at Plot 16/4a Sylvia Elizabeth Armstrong See Address at Plot 16/4a	None	As Owners	Highways England Company Limited See Address at Plot 11/1n (in respect of rights granted by a transfer dated 22 August 1997) Northumbrian Water Limited See Address at Plot 13/1a (in respect of underground water pipe) The Agricultural Mortgage Corporation plc See Address at Plot 15/1a (as mortgagee for Charles Henry Armstrong and Sylvia Elizabeth Armstrong in respect of field, agricultural land and hedgerows, east of A1, North Charlton) Unknown (in respect of rights reserved by Transfer dated 1 November 2002)
18	18/1a	Acquisition of rights over approximately 3123 square metres of public byway (no 129/023) and verges (Denwick)	The Honourable George Dominic Percy See Address at Plot 11/1a (in respect of subsoil)	None	Northumberland County Council See Address at Plot 11/1a (in respect of public byway 129/023)	None

A1 in Northumberland: Morpeth to Ellingham

Part B of the Scheme

PART 1: Names and addresses for service of each person within Categories 1 and 2 as defined in Section 57 of the 2008 Act

Land Plans Sheet No.	Plot Ref	Description of Land	Category 1			Category 2
			Owners	Lessees or Tenants	Occupiers	
			(A person is within Category 1 if the applicant, after making diligent inquiry, knows that the person is an owner, lessee, tenant (whatever the tenancy period) or occupier of the land)			(A person is within Category 2 if the applicant, after making diligent inquiry, knows that the person – (a) is interested in the land, or (b) has power – (i) to sell and convey the land, or (ii) to release the land)
18	18/2a	Acquisition of rights over approximately 5636 square metres of public byway (no 110/011) and verges (Silvermoor Farm, Alnwick)	<p>The Most Noble Richard Walter John Tenth Duke of Buccleuch, the Twelfth Duke of Queensberry See Address at Plot 11/4a (as trustees of The Twelfth Duke's Appointed Fund in respect of subsoil)</p> <p>The Most Noble Ralph George Algernon Twelfth Duke of Northumberland See Address at Plot 11/1a (as trustees of The Twelfth Duke's Appointed Fund in respect of subsoil)</p> <p>Viscount Matthew White Ridley See Address at Plot 11/4a (as trustees of The Twelfth Duke's Appointed Fund in respect of subsoil)</p>	None	<p>The Most Noble Ralph George Algernon Twelfth Duke of Northumberland See Address at Plot 11/1a (as trustees of The Twelfth Duke's Appointed Fund in respect of subsoil)</p> <p>The Most Noble Richard Walter John Tenth Duke of Buccleuch, the Twelfth Duke of Queensberry See Address at Plot 11/4a (as trustees of The Twelfth Duke's Appointed Fund in respect of subsoil)</p> <p>Viscount Matthew White Ridley See Address at Plot 11/4a (as trustees of The Twelfth Duke's Appointed Fund in respect of subsoil)</p> <p>Northumberland County Council See Address at Plot 11/1a (in respect of public byway 110/011)</p>	<p>HSBC UK Bank plc See Address at Plot 11/1a (as mortgagee for The Most Noble Ralph George Algernon Twelfth Duke of Northumberland, The Most Noble Richard Walter John Tenth Duke of Buccleuch, the Twelfth Duke of Queensberry and Viscount Matthew White Ridley in respect of Silvermoor Farm, Denwick, Alnwick, NE66 3RG)</p>

A1 in Northumberland: Morpeth to Ellingham

Part B of the Scheme

PART 1: Names and addresses for service of each person within Categories 1 and 2 as defined in Section 57 of the 2008 Act

Land Plans Sheet No.	Plot Ref	Description of Land	Category 1			Category 2
			Owners	Lessees or Tenants	Occupiers	
			(A person is within Category 1 if the applicant, after making diligent inquiry, knows that the person is an owner, lessee, tenant (whatever the tenancy period) or occupier of the land)			(A person is within Category 2 if the applicant, after making diligent inquiry, knows that the person – (a) is interested in the land, or (b) has power – (i) to sell and convey the land, or (ii) to release the land)
18	18/2b	Acquisition of rights over approximately 2966 square metres of public road (unnamed road), field, agricultural land and verge (Silvermoor Farm, Alnwick)	<p>The Most Noble Richard Walter John Tenth Duke of Buccleuch, the Twelfth Duke of Queensberry See Address at Plot 11/4a (as trustees of The Twelfth Duke's Appointed Fund)</p> <p>The Most Noble Ralph George Algernon Twelfth Duke of Northumberland See Address at Plot 11/1a (as trustees of The Twelfth Duke's Appointed Fund)</p> <p>Viscount Matthew White Ridley See Address at Plot 11/4a (as trustees of The Twelfth Duke's Appointed Fund)</p>	Ralph Thompson Silvermoor Farm Denwick Alnwick NE66 3RG	As Lessee or Tenant	HSBC UK Bank plc See Address at Plot 11/1a (as mortgagee for The Most Noble Ralph George Algernon Twelfth Duke of Northumberland, The Most Noble Richard Walter John Tenth Duke of Buccleuch, the Twelfth Duke of Queensberry and Viscount Matthew White Ridley in respect of Silvermoor Farm, Denwick, Alnwick, NE66 3RG)

A1 in Northumberland: Morpeth to Ellingham

Part B of the Scheme

PART 1: Names and addresses for service of each person within Categories 1 and 2 as defined in Section 57 of the 2008 Act

Land Plans Sheet No.	Plot Ref	Description of Land	Category 1			Category 2
			Owners	Lessees or Tenants	Occupiers	(A person is within Category 2 if the applicant, after making diligent inquiry, knows that the person – (a) is interested in the land, or (b) has power – (i) to sell and convey the land, or (ii) to release the land)
18	18/3a	Acquisition of rights over approximately 437 square metres of verge (east of A1, Denwick)	<p>The Most Noble Richard Walter John Tenth Duke of Buccleuch, the Twelfth Duke of Queensberry See Address at Plot 11/4a (as trustees of The Twelfth Duke's Appointed Fund)</p> <p>The Most Noble Ralph George Algernon Twelfth Duke of Northumberland See Address at Plot 11/1a (as trustees of The Twelfth Duke's Appointed Fund)</p> <p>Viscount Matthew White Ridley See Address at Plot 11/4a (as trustees of The Twelfth Duke's Appointed Fund)</p> <p>Unknown (in respect of mines and minerals)</p>	Ralph Thompson See Address at Plot 18/2b	As Lessee or Tenant	None

A1 in Northumberland: Morpeth to Ellingham

Part B of the Scheme

PART 1: Names and addresses for service of each person within Categories 1 and 2 as defined in Section 57 of the 2008 Act

Land Plans Sheet No.	Plot Ref	Description of Land	Category 1			Category 2
			Owners	Lessees or Tenants	Occupiers	(A person is within Category 2 if the applicant, after making diligent inquiry, knows that the person – (a) is interested in the land, or (b) has power – (i) to sell and convey the land, or (ii) to release the land)
18	18/3b	Acquisition of rights over approximately 910 square metres of field, agricultural land, hedgerow and verge (Silvermoor Farm, Alnwick)	<p>The Most Noble Richard Walter John Tenth Duke of Buccleuch, the Twelfth Duke of Queensberry See Address at Plot 11/4a (as trustees of The Twelfth Duke's Appointed Fund)</p> <p>The Most Noble Ralph George Algernon Twelfth Duke of Northumberland See Address at Plot 11/1a (as trustees of The Twelfth Duke's Appointed Fund)</p> <p>Viscount Matthew White Ridley See Address at Plot 11/4a (as trustees of The Twelfth Duke's Appointed Fund)</p> <p>Unknown (in respect of mines and minerals)</p>	Ralph Thompson See Address at Plot 18/2b	As Lessee or Tenant	None
19	19/1a	Temporary possession and use of approximately 24590 square metres of field, agricultural land and hedgerow (south of Blackthorn Close, Alnwick)	The Honourable George Dominic Percy See Address at Plot 11/1a	Geoffrey Scott c/o Fred Scott West Farm Rennington Alnwick NE66 3RP	As Lessee or Tenant	The Owner Redfoot Lea Greensfield Moor Farm Alnwick Northumberland NE66 2HH (in respect of rights granted by a conveyance dated 30 September 2002)

A1 in Northumberland: Morpeth to Ellingham

Part B of the Scheme

PART 2: Names and addresses for service of each person within Category 3 that would or might make a relevant claim as defined by Section 57 of the 2008 Act

Adrian Michael David Cattle-Jones
3 Rock Moor Farm, Alnwick, NE66 2TG

In respect of:
3 Rock Moor Farm Alnwick, NE66 2TG
Land associated with 3 Rock Moor Farm Alnwick, NE66 2TG

Alexa's Animals Dog Rescue
Pattersons Cottage, Charlton Mires, Alnwick, NE66 2TJ

In respect of:
Land west of public highway (A1), Charlton Mires, Alnwick
Pattersons Cottage Charlton Mires, Alnwick, NE66 2TJ

Alison Drummond-Reddish
East Cottage, Charlton Mires, Alnwick, NE66 2TJ

In respect of:
Rights granted by a transfer dated 12 May 2006 in respect of land, buildings, public footpath no 112/008, West Link Hall Farm, Chathill
Rights granted by a transfer dated 12 May 2006 in respect of land, buildings, public footpath no 112/009, West Link Hall Farm, Chathill

Alistair Baillie
1 Rock Midstead Cottages, Alnwick, NE66 2TH

In respect of:
1 Rock Midstead Cottages, Alnwick, NE66 2TH

Amy Rose Hindhaugh
Lavender Cottage, 13 The Cottages, North Charlton, Chathill, NE67 5HR

In respect of:
Land and outbuilding south of 13 The Cottages, North Charlton, Chathill
Lavender Cottage 13 The Cottages North Charlton, Chathill, NE67 5HR

Andrew Gordon Powell
6 Rock South Farm Cottages, Alnwick, NE66 2LG

A1 in Northumberland: Morpeth to Ellingham

Part B of the Scheme

PART 2: Names and addresses for service of each person within Category 3 that would or might make a relevant claim as defined by Section 57 of the 2008 Act

In respect of:

6 Rock South Farm Cottages, Alnwick, NE66 2LG

Andrew Hall Moralee

The Mill House, North Charlton, Chathill, NE67 5HP

In respect of:

Rights granted by a deed dated 6 December 1987 in respect of land, public footpath no 112/006 and public bridleways nos 112/004 and 112/005, North Charlton Farm, Chathill

Rights granted by a deed dated 6 December 1987 in respect of Middlemoor Farmhouse, outbuildings and agricultural land, North Charlton, Chathill

Andrew Peter Moralee

4 Dukes Street, Alnwick, Northumberland, NE66 1QY

In respect of:

11 The Cottages, North Charlton, Chathill, NE67 5HR

Ann Byrne

Kitty Carter Cottage, 2 Rock Moor Farm, Alnwick, NE66 2TG

In respect of:

2 Rock Moor Farm Cottage, Alnwick, NE66 2TG

Garage associated with 2 Rock Moor Farm Cottage, Alnwick, NE66 2TG

Land associated with Kitty Carter Cottage 2 Rock Moor Farm Alnwick, NE66 2TG

Anne Broadhurst

Pebble Cottage, 1 Rock Moor Farm, Alnwick, NE66 2TG

In respect of:

Pebble Cottage 1 Rock Moor Farm Alnwick, NE66 2TG

Anthony John Kelly

Robin Hill, 63 Water End, Brompton, Northallerton, DL6 2RN

In respect of:

3 Rock South Farm Cottages, Alnwick, NE66 2LG

Arqiva Limited

Crawley Court, Crawley, Winchester, SO21 2QA

A1 in Northumberland: Morpeth to Ellingham

Part B of the Scheme

PART 2: Names and addresses for service of each person within Category 3 that would or might make a relevant claim as defined by Section 57 of the 2008 Act

In respect of:

Rights of access in respect of access track west of public highway (A1) including public footpath 129/021, Alnwick

Rights of access in respect of land and public footpaths nos 110/010 and 129/021, east of Heiferlaw Bank, Alnwick

Rights of access in respect of private access track, east of Heiferlaw Bank, Alnwick

Autumnwindow Limited

81 Newgate Street, London, EC1A 7AJ

In respect of:

Charlton Mires Telephone Exchange, Charlton Mires, Alnwick, NE66 2TJ

Autumnwindow No.2 Limited

81 Newgate Street, London, EC1A 7AJ

In respect of:

Charlton Mires Telephone Exchange, Charlton Mires, Alnwick, NE66 2TJ

Autumnwindow No.3 Limited

81 Newgate Street, London, EC1A 7AJ

In respect of:

Charlton Mires Telephone Exchange, Charlton Mires, Alnwick, NE66 2TJ

Brenda Ann Riley

20 Chadfield Road, Duffield, Belper, NE56 4DU

In respect of:

2 Rock South Farm Cottages, Alnwick, NE66 2LG

British Telecommunications plc

81 Newgate Street, London, EC1A 7AJ

In respect of:

Charlton Mires Telephone Exchange, Charlton Mires, Alnwick, NE66 2TJ

Charles Henry Armstrong

North Charlton Farm, North Charlton, Chathill, NE67 5HP

A1 in Northumberland: Morpeth to Ellingham

Part B of the Scheme

PART 2: Names and addresses for service of each person within Category 3 that would or might make a relevant claim as defined by Section 57 of the 2008 Act

In respect of:

Field, agricultural land and hedgerows, east of A1, North Charlton

Land, buildings, public footpath no 112/007 and river (Charlton Burn), bed and banks there of, North Charlton Farm, Chathill

Middlemoor Farmhouse, outbuildings and agricultural land, North Charlton, Chathill

Private access track, east of A1, North Charlton

Rights of access in respect of private access track and public bridleway 112/037, North Charlton, Chathill

Charles Ion Carr Bosanquet

Louis Fell, Brockdam Farm, Ellingham, Chathill, NE67 5HN

In respect of:

Rights granted by a lease of easements dated 6 November 1970 in respect of land at Ellsnook Plantation, west of public highway (A1), Alnwick

Charles Jay Bosanquet

c/o Carl Tuer, Estate Manager, Rock Estate, The Estate Office, Rock, Alnwick, NE66 3SB

In respect of:

Ellsnook Plantation, west of public highway (A1), Alnwick

Field and agricultural land, east of public highway (A1), Rock, Alnwick

Field, agricultural land and public footpath no 129/004, Rock Lodge, Alnwick

Land and public footpath 129/024, east of public road (B6341), Alnwick

Land and public footpath no 129/009, Rock Moor Farm, Rock, Alnwick

Land and public footpaths nos 129/004 and 129/005, east of public highway (A1), Alnwick

Land west of public road (B6341), Rock, Alnwick

Land, buildings and public footpaths 129/005, 129/006 and 129/007, Rock Moor Farm, Alnwick

Middlemoor Plantation and public footpaths nos 129/005 and 129/009, Alnwick

Rights of access in respect of access track and public footpaths 110/010 and 129/021, west of public highway (A1), Alnwick

1 Rock Midstead Cottages, Alnwick, NE66 2TH

2 Rock Midstead Cottages, Alnwick, NE66 2TH

3 Rock Midstead Cottages, Alnwick, NE66 2TH

Land south of 5 Rock South Farm Cottages, NE66 2LG

Private access road, Rock Moor New Cottages, Alnwick

Private gardens and land including tennis courts at Rock Moor Farmhouse, Alnwick

Charles William Armstrong

A1 in Northumberland: Morpeth to Ellingham

Part B of the Scheme

PART 2: Names and addresses for service of each person within Category 3 that would or might make a relevant claim as defined by Section 57 of the 2008 Act

Middlemoor Farm, North Charlton, Chathill, NE67 5HX

In respect of:

Land, public footpath no 112/006 and public bridleways nos 112/004 and 112/005, North Charlton Farm, Chathill

Land and residential buildings, North Charlton, Chathill

The Reading Rooms Cottage, North Charlton, Alnwick, NE67 5HP

Claire Louise Holland

Heckley Fence, Alnwick, NE66 2LE

In respect of:

Rights of access in respect of access track at Heckley Fence, Alnwick

Rights of access in respect of land and public footpath no 110/019, west of public highway (A1), Alnwick

Craig McLaren

4 West Link Hall Cottages, Charlton Mires, Alnwick, Northumberland, NE67 5HU

In respect of:

Rights granted by a deed of agreement dated 7 May 1993 in respect of land east of public highway (A1), Alnwick

Rights granted by a deed of agreement dated 7 May 1993 in respect of land, buildings, public footpath no 112/008, West Link Hall Farm, Chathill

Rights granted by a deed of agreement dated 7 May 1993 in respect of land, buildings, public footpath no 112/009, West Link Hall Farm, Chathill

4 West Link Hall Cottages Chathill NE67 5HU

David Francis

Pattersons Cottage, Charlton Mires, Alnwick, NE66 2TJ

In respect of:

Pattersons Cottage Charlton Mires, Alnwick, NE66 2TJ

David Gray

3 Rock Midstead Cottages, Alnwick, NE66 2TH

In respect of:

3 Rock Midstead Cottages, Alnwick, NE66 2TH

David Walter Runciman

36 Lyndewode Road, Cambridge, CB1 2HN

A1 in Northumberland: Morpeth to Ellingham

Part B of the Scheme

PART 2: Names and addresses for service of each person within Category 3 that would or might make a relevant claim as defined by Section 57 of the 2008 Act

In respect of:

Land east of public highway (A1), Alnwick

Land, buildings, public footpath no 112/008, West Link Hall Farm, Chathill

Rights reserved by a transfer dated 12 May 2006 in respect of East Link Hall Farm, Chathill

David Whilley

2 Rock Midstead Cottages, Alnwick, NE66 2TH

In respect of:

2 Rock Midstead Cottages, Alnwick, NE66 2TH

Duncan Henry Davidson

Lilburn Tower, West Lilburn, Alnwick, Northumberland, NE66 4PQ

In respect of:

Rights reserved by a Transfer dated 1 November 2002 in respect of land, North Charlton Farm, Chathill

Rights reserved by a Transfer dated 1 November 2002 in respect of land, public footpath no 112/006 and public bridleways nos 112/004 and 112/005, North Charlton Farm, Chathill

Elizabeth Jane Elders

8 Brunton Mews, Newcastle Upon Tyne, NE13 9NR

In respect of:

1 Rock South Farm Cottages, Alnwick, NE66 2LG

4 Rock South Farm Cottages, Alnwick, NE66 2LG

Felicity Mary Alison Hester

East Cottage, Charlton Mires, Alnwick, NE66 2TJ

In respect of:

Rights granted by a transfer dated 12 May 2006 in respect of land, buildings, public footpath no 112/008, West Link Hall Farm, Chathill

Rights granted by a transfer dated 12 May 2006 in respect of land, buildings, public footpath no 112/009, West Link Hall Farm, Chathill

Frederick Charles Bosanquet

Lady Well House, Rock, Alnwick, NE66 3SB

In respect of:

Field and agricultural land, east of public highway (A1), Rock, Alnwick

A1 in Northumberland: Morpeth to Ellingham

Part B of the Scheme

PART 2: Names and addresses for service of each person within Category 3 that would or might make a relevant claim as defined by Section 57 of the 2008 Act

Land and public footpath 129/024, east of public road (B6341), Alnwick
Land and public footpaths nos 129/004 and 129/005, east of public highway (A1), Alnwick
Land west of public road (B6341), Rock, Alnwick
1 Rock Midstead Cottages, Alnwick, NE66 2TH
2 Rock Midstead Cottages, Alnwick, NE66 2TH
3 Rock Midstead Cottages, Alnwick, NE66 2TH

George Gary Grahamslaw
Gallowmoor, Rock, Alnwick, NE66 3SB

In respect of:
East Link Hall Farm, Chathill, NE67 5HT

George Gordon Beal
Charlton Mires Farmhouse, Alnwick, NE66 2TJ

In respect of:
Field and agricultural land, Charlton Mires Farm, Chathill
Field, agricultural land and buildings, Charlton Mires Farm, Chathill
Land and telecommunications pylon south east of Charlton Mires Farm, Chathill
Land, buildings and public bridleway 112/009, Charlton Mires Farm, Chathill
Rights granted by a transfer dated 9 March 2009 in respect of East Link Hall Farm, Chathill
Rights granted by a transfer dated 9 March 2009 in respect of land, buildings, public footpath no 112/008, West Link Hall Farm, Chathill
Rights granted by a transfer dated 9 March 2009 in respect of land, buildings, public footpath no 112/009, West Link Hall Farm, Chathill
Rights reserved by a transfer dated 9 March 2009 in respect of paddock south of East Cottage, Charlton Mires, Alnwick

Hannah Forsyth
4 Rock Moor Farm, Alnwick, NE66 2TG

In respect of:
4 Rock Moor Farm Alnwick, NE66 2TG
Land associated with 4 Rock Moor Farm Alnwick, NE66 2TG

Highways England Company Limited
Bridge House, 1 Walnut Tree Close, Guildford, GU1 4LZ

In respect of:

A1 in Northumberland: Morpeth to Ellingham

Part B of the Scheme

PART 2: Names and addresses for service of each person within Category 3 that would or might make a relevant claim as defined by Section 57 of the 2008 Act

Hardstanding and verge, east of A1, North Charlton

Land west of public highway (A1), Chathill

Private access track and public bridleway 112/037, North Charlton, Chathill

Rights granted by a transfer dated 22 August 1997 in respect of field, agricultural land and hedgerows, east of A1, North Charlton

Rights granted by a transfer dated 22 August 1997 in respect of land, buildings, public footpath no 112/007 and river (Charlton Burn), bed and banks there of, North Charlton Farm, Chathill

Rights granted by a transfer dated 22 August 1997 in respect of private access track, east of A1, North Charlton

Hutchison 3G UK Limited

c/o Property Legal Team, Star House, 20 Grenfell Road, Maidenhead, Berkshire, SL6 1EH

In respect of:

Rights granted by an agreement dated 13 May 2002 in respect of access track, Rock Nab Farm, Alnwick

Rights granted by an agreement dated 13 May 2002 in respect of field and agricultural land, east of public highway (A1), Rock, Alnwick

Rights granted by an agreement dated 13 May 2002 in respect of field and agricultural land, Rock Moor Farm, Rock

Rights granted by an agreement dated 13 May 2002 in respect of field and agricultural land, Rock Nab Farm, Alnwick

Rights granted by an agreement dated 13 May 2002 in respect of land and public footpath 129/024, east of public road (B6341), Alnwick

Rights granted by an agreement dated 13 May 2002 in respect of land and public footpaths nos 129/004 and 129/005, east of public highway (A1), Alnwick

Rights granted by an agreement dated 13 May 2002 in respect of land and public footpaths nos 129/004, east of public highway (A1), Alnwick

Rights granted by an agreement dated 13 May 2002 in respect of land west of public road (B6341), Rock, Alnwick

Ian Burgess

2 West Link Hall Cottages, Chathill, NE67 5HU

In respect of:

2 West Link Hall Cottages, Chathill, NE67 5HU

Ian Inch

11 The Cottages, North Charlton, Chathill, NE67 5HR

In respect of:

11 The Cottages, North Charlton, Chathill, NE67 5HR

Jacqueline McCoy

4 West Link Hall Cottages, Chathill, NE67 5HU

In respect of:

A1 in Northumberland: Morpeth to Ellingham

Part B of the Scheme

PART 2: Names and addresses for service of each person within Category 3 that would or might make a relevant claim as defined by Section 57 of the 2008 Act

4 West Link Hall Cottages Chathill NE67 5HU

James Philip Murray Hester

East Cottage, Charlton Mires, Alnwick, NE66 2TJ

In respect of:

Rights granted by a transfer dated 12 May 2006 in respect of land, buildings, public footpath no 112/008, West Link Hall Farm, Chathill

Rights granted by a transfer dated 12 May 2006 in respect of land, buildings, public footpath no 112/009, West Link Hall Farm, Chathill

James Robert Douglas

Drythroppe, Charlton Mires, Alnwick, NE66 2TJ

In respect of:

Drythroppe Cottage, Charlton Mires, Ellingham, NE66 2TJ

Jane Armstrong

Middlemoor Farm, North Charlton, Chathill, NE67 5HX

In respect of:

The Reading Rooms Cottage, North Charlton, Alnwick, NE67 5HP

Janet Gray

3 Rock Midstead Cottages, Alnwick, NE66 2TH

In respect of:

3 Rock Midstead Cottages, Alnwick, NE66 2TH

Jennifer Dawn Robinson

Rock Lodge, Alnwick, NE66 2TL

In respect of:

Rock Lodge, Alnwick, NE66 2TL

Jill Mary Gray

West Link Hall Farmhouse, Chathill, NE67 5HU

In respect of:

Rights granted by a deed of agreement dated 18 May 1993 in respect of land east of public highway (A1), Alnwick

A1 in Northumberland: Morpeth to Ellingham

Part B of the Scheme

PART 2: Names and addresses for service of each person within Category 3 that would or might make a relevant claim as defined by Section 57 of the 2008 Act

1 West Link Hall Cottages, Chathill, NE67 5HU

2 West Link Hall Cottages, Chathill, NE67 5HU

3 West Link Hall Cottages, Chathill, NE67 5HU

Karen Margaret Purvis

The Old House, Rock Nab, Alnwick, NE66 2TL

In respect of:

Rights of access in respect of access track at Rock Nab Farm, Alnwick

Kay Stafford

Shiple Lane Farm, Shiple Lane, Alnwick, NE66 2LS

In respect of:

Rights of access in respect of access track at Rock Nab Farm, Alnwick

Keith Besford

6 Broomhouse Farm Cottages, Alnwick, NE66 2LB

In respect of:

6 Broomhouse Farm Cottage, Alnwick, NE66 2LB

Kyle Hindhaugh

Lavender Cottage, 13 The Cottages, North Charlton, Chathill, NE67 5HR

In respect of:

Land and outbuilding south of 13 The Cottages, North Charlton, Chathill

Lavender Cottage 13 The Cottages North Charlton, Chathill, NE67 5HR

Lalage Ann Bosanquet

Lady Well House, Rock, Alnwick, Northumberland, NE66 3SB

In respect of:

Private gardens and land including tennis courts at Rock Moor Farmhouse, Alnwick

Magnus Jerome Ryan

Peterhouse, Cambridge, CB2 1RD

A1 in Northumberland: Morpeth to Ellingham

Part B of the Scheme

PART 2: Names and addresses for service of each person within Category 3 that would or might make a relevant claim as defined by Section 57 of the 2008 Act

In respect of:

Land east of public highway (A1), Alnwick

Land, buildings, public footpath no 112/008, West Link Hall Farm, Chathill

Rights reserved by a transfer dated 12 May 2006 in respect of East Link Hall Farm, Chathill

Martin Beal

West Mires Cottage, Alnwick, NE66 2TL

In respect of:

Field and agricultural land, Charlton Mires Farm, Chathill

Field, agricultural land and buildings, Charlton Mires Farm, Chathill

Land and telecommunications pylon south east of Charlton Mires Farm, Chathill

Land, buildings and public bridleway 112/009, Charlton Mires Farm, Chathill

Rights granted by a transfer dated 9 March 2009 in respect of East Link Hall Farm, Chathill

Rights granted by a transfer dated 9 March 2009 in respect of land, buildings, public footpath no 112/008, West Link Hall Farm, Chathill

Rights granted by a transfer dated 9 March 2009 in respect of land, buildings, public footpath no 112/009, West Link Hall Farm, Chathill

Rights reserved by a transfer dated 9 March 2009 in respect of paddock south of East Cottage, Charlton Mires, Alnwick

Matthew Thomas Gray

West Link Hall Farmhouse, Chathill, NE67 5HU

In respect of:

Rights granted by a transfer dated 2 December 2014 in respect of land, buildings, public footpath no 112/008, West Link Hall Farm, Chathill

Rights granted by a transfer dated 2 December 2014 in respect of land, buildings, public footpath no 112/009, West Link Hall Farm, Chathill

1 West Link Hall Cottages, Chathill, NE67 5HU

2 West Link Hall Cottages, Chathill, NE67 5HU

3 West Link Hall Cottages, Chathill, NE67 5HU

Michael Holland

Heckley Fence, Alnwick, NE66 2LE

In respect of:

Rights of access in respect of access track at Heckley Fence, Alnwick

Rights of access in respect of land and public footpath no 110/019, west of public highway (A1), Alnwick

Michael W Rowell

A1 in Northumberland: Morpeth to Ellingham

Part B of the Scheme

PART 2: Names and addresses for service of each person within Category 3 that would or might make a relevant claim as defined by Section 57 of the 2008 Act

3 Rock Midstead Cottages, Alnwick, NE66 2TH

In respect of:

3 Rock Midstead Cottages, Alnwick, NE66 2TH

Michelle Burgess

2 West Link Hall Cottages, Chathill, NE67 5HU

In respect of:

2 West Link Hall Cottages, Chathill, NE67 5HU

Neil Harris Elders

8 Brunton Mews, Newcastle Upon Tyne, NE13 9NR

In respect of:

1 Rock South Farm Cottages, Alnwick, NE66 2LG

Nicola Bowen

Drythrople, Charlton Mires, Alnwick, NE66 2TJ

In respect of:

Drythrople Cottage, Charlton Mires, Ellingham, NE66 2TJ

Nigel Thomas Grahamslaw

1 & 2 East Link Hall Cottage, Chathill, NE67 5HT

In respect of:

East Link Hall Farm, Chathill, NE67 5HT

Northern Gas Networks Limited

1100 Century Way, Thorpe Park, Leeds, LS15 8TU

In respect of:

Rights reserved by a grant of easement dated 20 September 1984 in respect of access track, Rock Nab Farm, Alnwick

Rights reserved by a grant of easement dated 20 September 1984 in respect of field and agricultural land, Rock Nab Farm, Alnwick

Underground gas pipeline in respect of access track, Rock Nab Farm, Alnwick

Underground gas pipeline in respect of field and agricultural land, Rock Nab farm, Alnwick

Underground gas pipeline in respect of land west of public highway (A1), Chathill

A1 in Northumberland: Morpeth to Ellingham

Part B of the Scheme

PART 2: Names and addresses for service of each person within Category 3 that would or might make a relevant claim as defined by Section 57 of the 2008 Act

Underground gas pipeline in respect of land, buildings and public bridleway 112/009, Charlton Mires Farm, Chathill

Underground gas pipeline in respect of land, buildings, public footpath no 112/008, West Link Hall Farm, Chathill

Underground gas pipeline in respect of verge west of west of public highway (A1), Alnwick

Northern Powergrid Holdings Company

Lloyds Court, 78 Grey Street, Newcastle Upon Tyne, NE1 6AF

In respect of:

Overhead electricity line in respect of land, public footpath no 112/006 and public bridleways nos 112/004 and 112/005, North Charlton Farm, Chathill

Overhead electricity line in respect of paddock south of East Cottage, Charlton Mires, Alnwick

Overhead electricity line in respect of private access track, east of A1, North Charlton

Overhead electricity lines in respect of land and public footpaths nos 129/004 and 129/005, east of public highway (A1), Alnwick

Overhead electricity lines in respect of land west of public highway (A1), Chathill

Underground electricity cable in respect of field, agricultural land and hedgerows, east of A1, Denwick

Underground electricity cable in respect of land and public footpath no 129/009, east of public highway (A1), Rennington

Underground electricity cable in respect of land and public footpath no 129/009, Rock Moor Farm, Rock, Alnwick

Underground electricity cable in respect of land and public footpath no 129/014, east of public highway (A1), Alnwick

Underground electricity cable in respect of land east of Heiferlaw Bank, Alnwick

Underground electricity cable in respect of land lying to the south west of Rennington, Alnwick

Underground electricity cable in respect of land, buildings and public footpaths 129/005, 129/006 and 129/007, Rock Moor Farm, Alnwick

Underground electricity cable in respect of land, public footpaths nos 110/003, 129/005, 129/012 and public byway no 129/02, north east of public highway (A1), Alnwick

Underground electricity cable in respect of woodland east of public highway (A1), Alnwick

A deed of grant dated 17 April 2013 in respect of land, public footpath no 112/006 and public bridleways nos 112/004 and 112/005, North Charlton Farm, Chathill

An agreement dated 22 February 1982 and in respect of a deed of grant dated 17 April 2013 in respect of land, North Charlton Farm, Chathill

Overhead electricity line and underground electricity cable in respect of land, public footpath nos 129/012, 129/013, 129/014 and public byways nos 129/022 and 129/222, east of public highway (A1), Alnwick

Overhead electricity line in respect of field and agricultural land, east of public highway (A1), Rock, Alnwick

Overhead electricity line in respect of field and agricultural land, Rock Moor Farm, Rock

Overhead electricity line in respect of field and agricultural land, Rock Nab Farm, Alnwick

Overhead electricity line in respect of field, agricultural land, hedgerows and public footpath 129/013, Heckley Fence, Rennington

Overhead electricity line in respect of Golden Moor Farm, Alnwick

Overhead electricity line in respect of land and public footpath no 110/019, west of public highway (A1), Alnwick

Overhead electricity line in respect of land and telecommunications pylon south east of Charlton Mires Farm, Chathill

Overhead electricity line in respect of land, buildings and public bridleway 112/009, Charlton Mires Farm, Chathill

Overhead electricity line in respect of land, buildings, public footpath no 112/007 and river (Charlton Burn), bed and banks there of, North Charlton Farm, Chathill

Overhead electricity line in respect of land, North Charlton Farm, Chathill

A1 in Northumberland: Morpeth to Ellingham

Part B of the Scheme

PART 2: Names and addresses for service of each person within Category 3 that would or might make a relevant claim as defined by Section 57 of the 2008 Act

Northumberland County Council
County Hall, Morpeth, NE61 2EF

In respect of:

Middlemoor Plantation and public footpaths nos 129/005 and 129/009, Alnwick

Northumbrian Water Limited

Northumbria House, Abbey Road, Durham, DH1 5FJ

In respect of:

Underground water pipe in respect of field, agricultural land and hedgerows, east of A1, North Charlton

Underground water pipe in respect of land west of public highway (A1), Chathill

Underground water pipe in respect of private access road and verges, Charlton Hall, Chathill

Underground water pipeline in respect of access track and public footpaths 110/010 and 129/021, west of public highway (A1), Alnwick

Underground water pipeline in respect of access track at Heckley Fence, Alnwick

Underground water pipeline in respect of East Link Hall Farm, Chathill, NE67 5HT

Underground water pipeline in respect of field and agricultural land, east of public highway (A1), Rock

Underground water pipeline in respect of field and agricultural land, Rock Nab Farm, Alnwick

Underground water pipeline in respect of field, agricultural land and buildings, Charlton Mires Farm, Chathill

Underground water pipeline in respect of land and public footpath no 129/009, Rock Moor Farm, Rock, Alnwick

Underground water pipeline in respect of land and public footpaths nos 110/010 and 129/021, east of Heiferlaw Bank, Alnwick

Underground water pipeline in respect of land and public footpaths nos 129/005 and 129/009, south of Rock South Farm, Alnwick

Underground water pipeline in respect of land and telecommunications pylon south east of Charlton Mires Farm, Chathill

Underground water pipeline in respect of land at Charlton Hall, Chathill, NE67 5DZ

Underground water pipeline in respect of land at Charlton Mires Farm, Chathill

Underground water pipeline in respect of land at Rock Lodge, Alnwick

Underground water pipeline in respect of land east of Heiferlaw Bank, Alnwick

Underground water pipeline in respect of land east of public highway (A1), Alnwick

Underground water pipeline in respect of land west of West Lodge, Charlton Hall, Chathill

Underground water pipeline in respect of land, buildings and public bridleway 112/009, Charlton Mires Farm, Chathill

Underground water pipeline in respect of land, buildings, public footpath no 112/007 and river (Charlton Burn), bed and banks there of, North Charlton Farm, Chathill

Underground water pipeline in respect of paddock south of East Cottage, Charlton Mires, Alnwick

Underground water pipeline in respect of private access road and hardstanding, east of A1, North Charlton

Underground water pipeline in respect of private access track and public bridleway 112/037, North Charlton, Chathill

A1 in Northumberland: Morpeth to Ellingham

Part B of the Scheme

PART 2: Names and addresses for service of each person within Category 3 that would or might make a relevant claim as defined by Section 57 of the 2008 Act

Underground water pipeline in respect of private access track, east of A1, North Charlton
Underground water pipeline in respect of private access track, east of Heiferlaw Bank, Alnwick
Underground water pipeline in respect of verge west of public highway (A1), Alnwick
Underground water pipeline in respect of woodland and access track west of public highway (A1), North Charlton, Chathill

Octavia Lucy Bosanquet
Lady Well House, Rock, Alnwick, NE66 3SB

In respect of:

Field and agricultural land, east of public highway (A1), Rock, Alnwick
Land and public footpath 129/024, east of public road (B6341), Alnwick
Land and public footpaths nos 129/004 and 129/005, east of public highway (A1), Alnwick
Land west of public road (B6341), Rock, Alnwick
1 Rock Midstead Cottages, Alnwick, NE66 2TH
2 Rock Midstead Cottages, Alnwick, NE66 2TH
3 Rock Midstead Cottages, Alnwick, NE66 2TH

Openreach Limited
Kelvin House, 123 Judd Street, London, WC1H 9NP

In respect of:

Overhead telecommunications cable
Overhead telecommunications line in respect of land, buildings and public bridleway 112/009, Charlton Mires Farm, Chathill
Underground telecommunications cable and overhead telecommunications line in respect of access track at Rock Nab Farm, Alnwick
Underground telecommunications cable and overhead telecommunications line in respect of field and agricultural land, Rock Nab Farm, Alnwick
Underground telecommunications cable and overhead telecommunications line in respect of field, agricultural land and public footpath no 129/004, Rock Lodge, Alnwick
Underground telecommunications cable and overhead telecommunications line in respect of land and public footpaths nos 129/004 and 129/005, east of public highway (A1), Alnwick
Underground telecommunications cable and overhead telecommunications line in respect of land, buildings and public footpaths 129/005, 129/006 and 129/007, Rock Moor Farm, Alnwick
Underground telecommunications cable in respect of East Link Hall Farm, Chathill
Underground telecommunications cable in respect of field and agricultural land, east of public highway (A1), Rock, Alnwick
Underground telecommunications cable in respect of field and agricultural land, Rock Nab Farm, Alnwick
Underground telecommunications cable in respect of land and telecommunications pylon south east of Charlton Mires Farm, Chathill
Underground telecommunications cable in respect of land at Charlton Mires Farm, Chathill
Underground telecommunications cable in respect of land east of public highway (A1), North Charlton, Chathill
Underground telecommunications cable in respect of land west of public highway (A1), Chathill

A1 in Northumberland: Morpeth to Ellingham

Part B of the Scheme

PART 2: Names and addresses for service of each person within Category 3 that would or might make a relevant claim as defined by Section 57 of the 2008 Act

Underground telecommunications cable in respect of land, buildings, public footpath no 112/008, West Link Hall Farm, Chathill

P. Dawson Developments Limited

Victoria House, 19-21 Bondgate Within, Alnwick, NE66 1TA

In respect of:

Heckley Cottage, Alnwick, NE66 2LD

Patricia Kelly

Robin Hill, 63 Water End, Brompton, Northallerton, DL6 2RN

In respect of:

3 Rock South Farm Cottages, Alnwick, NE66 2LG

Paul Gray

West Link Hall Farm, Chathill, Northumberland, NE67 5HU

In respect of:

Rights granted by a deed of agreement dated 18 May 1993 in respect of land east of public highway (A1), Alnwick

Philip Broadhurst

Pebble Cottage, 1 Rock Moor Farm, Alnwick, NE66 2TG

In respect of:

Pebble Cottage 1 Rock Moor Farm Alnwick, NE66 2TG

R J Shell Limited

Doxford Farmhouse, Doxford, Chathill, Alnwick, NE67 5DY

In respect of:

Private access road and verges, Charlton Hall, Chathill

Rights of access in respect of land at Charlton Hall, Chathill, NE67 5DZ

Charlton Hall, Chathill, NE67 5DZ

Robert John Fenwick Thorp

Charlton Hall, Chathill, NE67 5DZ

In respect of:

A1 in Northumberland: Morpeth to Ellingham

Part B of the Scheme

PART 2: Names and addresses for service of each person within Category 3 that would or might make a relevant claim as defined by Section 57 of the 2008 Act

Land at Charlton Hall, Chathill, NE67 5DZ

Rights of access in respect of private access road and verges, Charlton Hall, Chathill

West Lodge, Charlton Hall, Chathill, NE67 5HS

Robert Stafford

Shiple Lane Farm, Shiple Lane, Alnwick, NE66 2LS

In respect of:

Rights of access in respect of access track at Rock Nab Farm, Alnwick

Robin Tuer

Gull 'Ha, Rock South Farm, Alnwick, NE66 2LG

In respect of:

Gull 'Ha, Rock South Farm, Alnwick, NE66 2LG

Rock Farms Limited

Rock, Alnwick, NE66 3SB

In respect of:

2 Rock Moor Farm Cottage, Alnwick, NE66 2TG

Garage associated with 2 Rock Moor Farm Cottage, Alnwick, NE66 2TG

Land on the south east side of 6 Rock South Farm Cottages, Alnwick

Land south of 5 Rock South Farm Cottages, NE66 2LG

Rock Haulage Limited

Rock Nab, Alnwick, NE66 2TL

In respect of:

Rights of access in respect of access track at Rock Nab Farm, Alnwick

Rodney Paul Lodge

4 Rock Moor Farm, Alnwick, NE66 2TG

In respect of:

4 Rock Moor Farm Alnwick, NE66 2TG

Land associated with 4 Rock Moor Farm Alnwick, NE66 2TG

A1 in Northumberland: Morpeth to Ellingham

Part B of the Scheme

PART 2: Names and addresses for service of each person within Category 3 that would or might make a relevant claim as defined by Section 57 of the 2008 Act

RWE Renewables UK Swindon Limited

Greenwood House, Westwood Way, Westwood Business Park, Coventry, CV4 8PB

In respect of:

An agreement for lease dated 21 October 2003 in respect of land, buildings and public bridleway 112/009, Charlton Mires Farm, Chathill

Rights granted by a lease dated 24 October 2012 in respect of land east of public highway (A1), Alnwick

Rights granted by a lease dated 24 October 2012 in respect of land, buildings, public footpath no 112/008, West Link Hall Farm, Chathill

Rights granted by a Lease dated 27 April 2012 in respect of land, public footpath no 112/006 and public bridleways nos 112/004 and 112/005, North Charlton Farm, Chathill

Sandra Cantle-Jones

3 Rock Moor Farm, Alnwick, NE66 2TG

In respect of:

3 Rock Moor Farm Alnwick, NE66 2TG

Land associated with 3 Rock Moor Farm Alnwick, NE66 2TG

Sara Jean Tuer

Gull 'Ha, Rock South Farm, Alnwick, NE66 2LG

In respect of:

Gull 'Ha, Rock South Farm, Alnwick, NE66 2LG

Sarah Katherine Davidson

Lilburn Tower, West Lilburn, Alnwick, Northumberland, NE66 4PQ

In respect of:

Rights reserved by a Transfer dated 1 November 2002 in respect of land, North Charlton Farm, Chathill

Rights reserved by a Transfer dated 1 November 2002 in respect of land, public footpath no 112/006 and public bridleways nos 112/004 and 112/005, North Charlton Farm, Chathill

Shaun Barrett Robinson

Rock Lodge, Alnwick, NE66 2TL

In respect of:

Rock Lodge, Alnwick, NE66 2TL

Susan Hamblett

Pattersons Cottage, Charlton Mires, Alnwick, NE66 2TJ

A1 in Northumberland: Morpeth to Ellingham

Part B of the Scheme

PART 2: Names and addresses for service of each person within Category 3 that would or might make a relevant claim as defined by Section 57 of the 2008 Act

In respect of:

Land west of public highway (A1), Charlton Mires, Alnwick

Pattersons Cottage Charlton Mires, Alnwick, NE66 2TJ

Sylvia Elizabeth Armstrong

North Charlton Farm, North Charlton, Chathill, NE67 5HP

In respect of:

Field, agricultural land and hedgerows, east of A1, North Charlton

Land, buildings, public footpath no 112/007 and river (Charlton Burn), bed and banks there of, North Charlton Farm, Chathill

Middlemoor Farmhouse, outbuildings and agricultural land, North Charlton, Chathill

Private access track, east of A1, North Charlton

Rights of access in respect of private access track and public bridleway 112/037, North Charlton, Chathill

Terry Grahamslaw

East Link Hall Farm, Chathill, NE67 5HT

In respect of:

East Link Hall Farm, Chathill, NE67 5HT

Rights granted by a transfer dated 12 May 2006 in respect of land, buildings, public footpath no 112/008, West Link Hall Farm, Chathill

Rights granted by a transfer dated 12 May 2006 in respect of land, buildings, public footpath no 112/009, West Link Hall Farm, Chathill

The Church of England Central Services

Church House, Great Smith Street, London, SW1P 3AZ

In respect of:

Rights granted by a deed of grant dated 6 February 1992 in respect of Ellsnook Plantation, west of public highway (A1), Alnwick

Rights granted by a deed of grant dated 6 February 1992 in respect of field, agricultural land and public footpath no 129/004, Rock Lodge, Alnwick

Rights granted by a deed of grant dated 6 February 1992 in respect of land, buildings and public footpaths 129/005, 129/006 and 129/007, Rock Moor Farm, Alnwick

Rights granted by a deed of grant dated 6 February 1992 in respect of Middlemoor Plantation and public footpaths nos 129/005 and 129/006, Alnwick

Rights granted by a deed of grant dated 6 February 1992 in respect of Middlemoor Plantation, Alnwick

The Honourable George Dominic Percy

The Estates Office, Alnwick Castle, Alnwick, NE66 1NQ

In respect of:

A1 in Northumberland: Morpeth to Ellingham

Part B of the Scheme

PART 2: Names and addresses for service of each person within Category 3 that would or might make a relevant claim as defined by Section 57 of the 2008 Act

Access track, Heckley Fence, Alnwick

Broxfield Farm and public footpath no 129/01, Alnwick, NE66 3RQ

Field, agricultural land and hedgerows, east of A1, Denwick

Field, agricultural land, hedgerows and public footpath 129/013, Heckley Fence, Rennington

Heckley Fence, Alnwick, NE66 2LE

Land and public footpath no 110/004, west of public highway (A1), Alnwick

Land and public footpath no 110/019, west of public highway (A1), Alnwick

Land and public footpath no 129/014, east of public highway (A1), Alnwick

Land and public footpaths nos 110/010 and 129/021, east of Heiferlaw Bank, Alnwick

Land east of Heiferlaw Bank, Alnwick

Land lying to the south west of Rennington, Alnwick

Land north east of Heiferlaw Bank, Alnwick

Land, public footpath nos 129/012, 129/013, 129/014 and public byways nos 129/022 and 129/222, east of public highway (A1), Alnwick

Land, public footpaths nos 110/003, 129/005, 129/012 and public byway no 129/02, north east of public highway (A1), Alnwick

Land, telecommunications masts and public footpath no 141/013, Lionheart Enterprise Park, Alnwick

Private access track, east of Heiferlaw Bank, Alnwick

2 Broomhouse Farm Cottage, Alnwick, NE66 2LB

6 Broomhouse Farm Cottage, Alnwick, NE66 2LB

Humbleheugh Farm, Alnwick, NE66 2LF

The Old Stables Shop and Tearoom, Alnwick

The Honourable James William Eustace Percy

Estates Office, Alnwick Castle, Alnwick, NE66 1NQ

In respect of:

Land north of Holywell Farm, Denwick

Woodland east of public highway (A1), Alnwick

The Most Noble Ralph George Algernon Twelfth Duke of Northumberland

The Estates Office, Alnwick Castle, Alnwick, NE66 1NQ

In respect of:

Land associated with Silvermoor Farm, Denwick, Alnwick

Land at Golden Moor Farm, Denwick, Alnwick

Land north of Holywell Farm, Denwick

A1 in Northumberland: Morpeth to Ellingham

Part B of the Scheme

PART 2: Names and addresses for service of each person within Category 3 that would or might make a relevant claim as defined by Section 57 of the 2008 Act

Public byway 110/011, Silvermoor Farm, Alnwick
Silvermoor Farm, Denwick, Alnwick, NE66 3RG
Woodland east of public highway (A1), Alnwick
Rights granted by a Conveyance dated 9 April 1918 in respect of East Cottage, Charlton Mires, Alnwick, NE66 2TJ
Rights granted by a Conveyance dated 9 April 1918 in respect of land at Charlton Mires Farm, Chathill
Rights granted by a Conveyance dated 9 April 1918 in respect of paddock south of East Cottage, Charlton Mires, Alnwick
Rights granted by a transfer dated 29 March 2007 in respect of land lying to the south west of Rennington, Alnwick

The Most Noble Richard Walter John Tenth Duke of Buccleuch, the Twelfth Duke of Queensberry
The Estates Office, Alnwick Castle, Alnwick, NE66 1NQ

In respect of:
Land associated with Silvermoor Farm, Denwick, Alnwick
Land at Golden Moor Farm, Denwick, Alnwick
Public byway 110/011, Silvermoor Farm, Alnwick
Silvermoor Farm, Denwick, Alnwick, NE66 3RG

The Occupier
2 Broomhouse Farm Cottages, Alnwick, NE66 2LB

In respect of:
2 Broomhouse Farm Cottage, Alnwick, NE66 2LB

The Occupier
West Lodge, Charlton Hall, Chathill, NE67 5HS

In respect of:
West Lodge, Charlton Hall, Chathill, NE67 5HS

The Occupier
Heckley Cottage, Alnwick, NE66 2LD

In respect of:
Heckley Cottage, Alnwick, NE66 2LD

The Occupier
The Old Stables Tea Room, Broomhouse, Alnwick, NE66 2LB

A1 in Northumberland: Morpeth to Ellingham

Part B of the Scheme

PART 2: Names and addresses for service of each person within Category 3 that would or might make a relevant claim as defined by Section 57 of the 2008 Act

In respect of:

The Old Stables Shop and Tearoom, Alnwick

The Occupier

3 West Link Hall Cottages, Chathill, Northumberland, NE67 5HU

In respect of:

3 West Link Hall Cottages, Chathill, NE67 5HU

The Owner

Redfoot Lea, Greensfield Moor Farm, Alnwick, Northumberland, NE66 2HH

In respect of:

Rights granted by a conveyance dated 30 September 2002 in respect of land, telecommunications masts and public footpath no 141/013, Lionheart Enterprise Park, Alnwick

The Right Honourable Walter Garrison Third Viscount Runciman of Doxford

c/o Jenny Blackie, Savills (UK) Limited, 18-20 Glendale Road, Wooler, NE71 6DW

In respect of:

Land east of public highway (A1), Alnwick

Land, buildings, public footpath no 112/008, West Link Hall Farm, Chathill

Rights granted by an agreement dated 12 May 2006 in respect of East Cottage, Charlton Mires, Alnwick, NE66 2TJ

Rights reserved by a transfer dated 12 May 2006 in respect of East Link Hall Farm, Chathill

Sporting rights granted by a lease dated 1 August 1979 in respect of a paddock south of East Cottage, Charlton Mires, Alnwick

Theodore William Bosanquet

Lady Well House, Rock, Alnwick, NE66 3SB

In respect of:

Field and agricultural land, east of public highway (A1), Rock, Alnwick

Land and public footpath 129/024, east of public road (B6341), Alnwick

Land and public footpaths nos 129/004 and 129/005, east of public highway (A1), Alnwick

Land west of public road (B6341), Rock, Alnwick

1 Rock Midstead Cottages, Alnwick, NE66 2TH

2 Rock Midstead Cottages, Alnwick, NE66 2TH

3 Rock Midstead Cottages, Alnwick, NE66 2TH

A1 in Northumberland: Morpeth to Ellingham

Part B of the Scheme

PART 2: Names and addresses for service of each person within Category 3 that would or might make a relevant claim as defined by Section 57 of the 2008 Act

Tom Stafford
Shipleigh Lane Farm, Shipleigh Lane, Alnwick, NE66 2LS

In respect of:
Rights of access in respect of access track at Rock Nab Farm, Alnwick

Unknown

In respect of:
Land and public footpath no 129/009, east of public highway (A1), Rennington
Land on the south east side of 6 Rock South Farm Cottages, Alnwick

Unknown

In respect of:
Rights granted by an agreement dated 11 May 1966 in respect of field, agricultural land and public footpath no 129/004, Rock Lodge, Alnwick
Rights granted by an agreement dated 11 May 1966 in respect of land and public footpaths nos 129/005 and 129/009, south of Rock South Farm, Alnwick
Rights granted by an agreement dated 11 May 1966 in respect of land at Ellsnook Plantation, west of public highway (A1), Alnwick
Rights granted by an agreement dated 11 May 1966 in respect of land, buildings and public footpaths 129/005, 129/006 and 129/007, Rock Moor Farm, Alnwick
Rights granted by an agreement dated 11 May 1966 in respect of land, west of public highway (A1), Alnwick
Rights granted by an agreement dated 11 May 1966 in respect of Middlemoor Plantation and public footpaths nos 129/005 and 129/006, Alnwick
Rights granted by an agreement dated 11 May 1966 in respect of Middlemoor Plantation and public footpaths nos 129/005 and 129/009, Alnwick
Rights granted by an agreement dated 11 May 1966 in respect of Middlemoor Plantation, Alnwick

Unknown

In respect of:
Land and outbuilding south of 13 The Cottages, North Charlton, Chathill

Unknown

In respect of:

A1 in Northumberland: Morpeth to Ellingham

Part B of the Scheme

PART 2: Names and addresses for service of each person within Category 3 that would or might make a relevant claim as defined by Section 57 of the 2008 Act

Access track, Rock Nab Farm, Alnwick
Field and agricultural land, Rock Nab Farm, Alnwick

Unknown

In respect of:
East Link Hall Farm, Chathill, NE67 5HT

Unknown

In respect of:
Field and agricultural land, Charlton Mires Farm, Chathill
Land and telecommunications pylon south east of Charlton Mires Farm, Chathill

Unknown

In respect of:
Charlton Mires Telephone Exchange, Charlton Mires, Alnwick, NE66 2TJ

Unknown

In respect of:
Field, agricultural land and buildings, Charlton Mires Farm, Chathill
Land, buildings and public bridleway 112/009, Charlton Mires Farm, Chathill

Unknown

In respect of:
Land on the south east side of 6 Rock South Farm Cottages, Alnwick

Unknown

A1 in Northumberland: Morpeth to Ellingham

Part B of the Scheme

PART 2: Names and addresses for service of each person within Category 3 that would or might make a relevant claim as defined by Section 57 of the 2008 Act

In respect of:

1 West Link Hall Cottages, Chathill, NE67 5HU

Unknown

In respect of:

2 West Link Hall Cottages, Chathill, NE67 5HU

Unknown

In respect of:

Woodland and access track west of public highway (A1), North Charlton, Chathill

Unknown

In respect of:

A conveyance dated 15 August 1986 in respect of land at Rock Lodge, Alnwick

Unknown

In respect of:

Charlton Mires Telephone Exchange, Charlton Mires, Alnwick, NE66 2TJ

Unknown

In respect of:

Hedgerow west of public road (B6347), Alnwick

Unknown

In respect of:

Land associated with Silvermoor Farm, Denwick, Alnwick

A1 in Northumberland: Morpeth to Ellingham

Part B of the Scheme

PART 2: Names and addresses for service of each person within Category 3 that would or might make a relevant claim as defined by Section 57 of the 2008 Act

Unknown

In respect of:

Rights reserved by Transfer dated 1 November 2002 in respect of field, agricultural land and hedgerows, east of A1, North Charlton

Unknown

In respect of:

Rights reserved by a Transfer dated 1 November 2002 in respect of Middlemoor Farmhouse, outbuildings and agricultural land, North Charlton, Chathill

Unknown

In respect of:

Field, agricultural land and hedgerows, east of A1, North Charlton

Virgin Media Limited

500 Brook Drive, Reading, Berkshire, RG2 6UU

In respect of:

Underground telecommunications cable in respect of Ellsnook Plantation, west of public highway (A1), Alnwick

Underground telecommunications cable in respect of land and public footpath 129/024, east of public road (B6341), Alnwick

Underground telecommunications cable in respect of land and public footpath no 110/004, west of public highway (A1), Alnwick

Underground telecommunications cable in respect of land and public footpath no 110/019, west of public highway (A1), Alnwick

Underground telecommunications cable in respect of land west of public highway (A1), Chathill

Underground telecommunications cable in respect of land, buildings and public bridleway 112/009, Charlton Mires Farm, Chathill

Underground telecommunications cable in respect of land, public footpath no 112/006 and public bridleways nos 112/004 and 112/005, North Charlton Farm, Chathill

Underground telecommunications cable in respect of verge west of public highway (A1), Alnwick

Viscount Matthew White Ridley

The Estates Office, Alnwick Castle, Alnwick, NE66 1NQ

In respect of:

Land associated with Silvermoor Farm, Denwick, Alnwick

A1 in Northumberland: Morpeth to Ellingham

Part B of the Scheme

PART 2: Names and addresses for service of each person within Category 3 that would or might make a relevant claim as defined by Section 57 of the 2008 Act

Land at Golden Moor Farm, Denwick, Alnwick
Land north of Holywell Farm, Denwick
Public byway 110/011, Silvermoor Farm, Alnwick
Silvermoor Farm, Denwick, Alnwick, NE66 3RG
Woodland east of public highway (A1), Alnwick

Vivien Boustead
5 Rock South Farm Cottage, Alnwick, Northumberland, NE66 2LG

In respect of:
5 Rock South Farm Cottages, Alnwick, NE66 2LG
Land south of 5 Rock South Farm Cottages, NE66 2LG

Vodafone Limited
Vodafone House, The Connection, Newbury, RG14 2FN

In respect of:
Underground telecommunications cable in respect of access track west of public highway (A1) including public footpath 129/021, Alnwick)
Underground telecommunications cable in respect of Ellsnook Plantation, west of public highway (A1), Alnwick
Underground telecommunications cable in respect of land and public footpath 129/024, east of public road (B6341), Alnwick
Underground telecommunications cable in respect of land and public footpath no 110/004, west of public highway (A1), Alnwick
Underground telecommunications cable in respect of land and public footpath no 110/019, west of public highway (A1), Alnwick
Underground telecommunications cable in respect of land and public footpaths nos 110/010 and 129/021, east of Heiferlaw Bank, Alnwick
Underground telecommunications cable in respect of land west of public highway (A1), Chathill
Underground telecommunications cable in respect of land, buildings and public bridleway 112/009, Charlton Mires Farm, Chathill
Underground telecommunications cable in respect of land, buildings, public footpath no 112/008, West Link Hall Farm, Chathill
Underground telecommunications cable in respect of land, public footpath no 112/006 and public bridleways nos 112/004 and 112/005, North Charlton Farm, Chathill
Underground telecommunications cable in respect of Middlemoor Farmhouse, outbuildings and agricultural land, North Charlton, Chathill
Underground telecommunications cables in respect of land, west of public highway (A1), Alnwick

William Dallas Allen
Humbleheugh Farm, Alnwick, NE66 2LF

In respect of:
Rights of access in respect of private access track, east of Heiferlaw Bank, Alnwick
Humbleheugh Farm, Alnwick, NE66 2LF

A1 in Northumberland: Morpeth to Ellingham

Part B of the Scheme

PART 2: Names and addresses for service of each person within Category 3 that would or might make a relevant claim as defined by Section 57 of the 2008 Act

William David Purvis

t/a R D Purvis, Rock Nab, Alnwick, NE66 2TL

In respect of:

Access track, Rock Nab Farm, Alnwick

Field and agricultural land, Rock Nab Farm, Alnwick

Hedgerow west of public road (B6347), Alnwick

A1 in Northumberland: Morpeth to Ellingham

Part B of the Scheme

PART 3: Names and addresses of all those entitled to enjoy easements, or other private rights over land (including private rights of navigation over water) which it is proposed shall be extinguished, suspended or interfered with

Land Plans Sheet No.	Plot Ref	Description of Land	Name and Address
11	11/1b	Temporary possession and use of field, agricultural land, public footpath (no 110/004) and hedgerow (west of A1, Alnwick)	Virgin Media Limited 500 Brook Drive RG2 6UU Reading (in respect of underground telecommunications cable)
11	11/1c	All interests and rights in field, agricultural land and public footpath (no 110/004) (west of A1, Alnwick)	Virgin Media Limited See Address at Plot 11/1b (in respect of underground telecommunications cable)
11	11/1d	All interests and rights in field, agricultural land, public footpath (no 129/014) hedgerow and watercourse (east of A1, Alnwick)	Northern Powergrid Holdings Company Lloyds Court 78 Grey Street NE1 6AF Newcastle Upon Tyne (in respect of underground electricity cable)
11	11/1i	All interests and rights in field, agricultural land, hedgerow and watercourse (east of A1, Alnwick)	Northern Powergrid Holdings Company See Address at Plot 11/1d (in respect of underground electricity cable) The Most Noble Ralph George Algernon Twelfth Duke of Northumberland The Estates Office Alnwick Castle NE66 1NQ Alnwick (in respect of rights granted by a transfer dated 29 March 2007)

**A1 in Northumberland: Morpeth to Ellingham
Part B of the Scheme**

PART 3: Names and addresses of all those entitled to enjoy easements, or other private rights over land (including private rights of navigation over water) which it is proposed shall be extinguished, suspended or interfered with

Land Plans Sheet No.	Plot Ref	Description of Land	Name and Address
11	11/1j	Acquisition of rights over field and agricultural land (east of A1, Alnwick)	The Most Noble Ralph George Algernon Twelfth Duke of Northumberland See Address at Plot 11/1i (in respect of rights granted by a transfer dated 29 March 2007)
11	11/1k	Temporary possession and use of field and agricultural land (east of A1, Alnwick)	The Most Noble Ralph George Algernon Twelfth Duke of Northumberland See Address at Plot 11/1i (in respect of rights granted by a transfer dated 29 March 2007)
11	11/1l	Acquisition of rights over field and agricultural land (east of A1, Alnwick)	Northern Powergrid Holdings Company See Address at Plot 11/1d (in respect of underground electricity cable) The Most Noble Ralph George Algernon Twelfth Duke of Northumberland See Address at Plot 11/1i (in respect of rights granted by a transfer dated 29 March 2007)
11	11/1n	Temporary possession and use of public highway (A1) and verge (Alnwick)	The Most Noble Ralph George Algernon Twelfth Duke of Northumberland See Address at Plot 11/1i (in respect of rights granted by a transfer dated 29 March 2007)

**A1 in Northumberland: Morpeth to Ellingham
Part B of the Scheme**

PART 3: Names and addresses of all those entitled to enjoy easements, or other private rights over land (including private rights of navigation over water) which it is proposed shall be extinguished, suspended or interfered with

Land Plans Sheet No.	Plot Ref	Description of Land	Name and Address
11	11/2a	All interests and rights in public highway (A1) and verges (Alnwick)	<p>Unknown (in respect of rights reserved by a Conveyance dated 9 June 1987)</p> <p>Virgin Media Limited See Address at Plot 11/1b (in respect of underground telecommunications cable)</p> <p>Vodafone Limited Vodafone House The Connection RG14 2FN Newbury (in respect of underground telecommunications cable)</p>
11	11/2b	All interests and rights in public highway (A1) and verges (Alnwick)	<p>Northern Powergrid Holdings Company See Address at Plot 11/1d (in respect of overhead electricity line)</p> <p>Unknown (in respect of rights reserved by a Conveyance dated 9 June 1987)</p> <p>Virgin Media Limited See Address at Plot 11/1b (in respect of underground telecommunications cable)</p> <p>Vodafone Limited See Address at Plot 11/2a (in respect of underground telecommunications cable)</p>

A1 in Northumberland: Morpeth to Ellingham

Part B of the Scheme

PART 3: Names and addresses of all those entitled to enjoy easements, or other private rights over land (including private rights of navigation over water) which it is proposed shall be extinguished, suspended or interfered with

Land Plans Sheet No.	Plot Ref	Description of Land	Name and Address
11	11/2c	Temporary possession and use of public highway (A1) and verges (Alnwick)	Unknown (in respect of rights reserved by a Conveyance dated 9 June 1987) Virgin Media Limited See Address at Plot 11/1b (in respect of underground telecommunications cable) Vodafone Limited See Address at Plot 11/2a (in respect of underground telecommunications cable)
11	11/2d	Temporary possession and use of public highway (A1) and verges (Alnwick)	Virgin Media Limited See Address at Plot 11/1b (in respect of underground telecommunications cable) Vodafone Limited See Address at Plot 11/2a (in respect of underground telecommunications cable)
11	11/4a	All interests and rights in field, agricultural land, hedgerow and watercourse (east of A1, Alnwick)	Northern Powergrid Holdings Company See Address at Plot 11/1d (in respect of overhead electricity line)
11	11/4d	Temporary possession and use of field and agricultural land (east of A1, Alnwick)	Northern Powergrid Holdings Company See Address at Plot 11/1d (in respect of overhead electricity line)

**A1 in Northumberland: Morpeth to Ellingham
Part B of the Scheme**

PART 3: Names and addresses of all those entitled to enjoy easements, or other private rights over land (including private rights of navigation over water) which it is proposed shall be extinguished, suspended or interfered with

Land Plans Sheet No.	Plot Ref	Description of Land	Name and Address
12	12/3b	Acquisition of rights over private access track, access splay and verges (Heckley Fence, Alnwick)	<p>Claire Louise Holland Heckley Fence NE66 2LE Alnwick (in respect of rights of access)</p> <p>Michael Holland Heckley Fence NE66 2LE Alnwick (in respect of rights of access)</p>
12	12/3d	Acquisition of rights over private access track and verges (west of A1, Rennington)	<p>Claire Louise Holland See Address at Plot 12/3b (in respect of rights of access)</p> <p>Michael Holland See Address at Plot 12/3b (in respect of rights of access)</p>

**A1 in Northumberland: Morpeth to Ellingham
Part B of the Scheme**

PART 3: Names and addresses of all those entitled to enjoy easements, or other private rights over land (including private rights of navigation over water) which it is proposed shall be extinguished, suspended or interfered with

Land Plans Sheet No.	Plot Ref	Description of Land	Name and Address
12	12/3e	All interests and rights in field, agricultural land, private road, verges and hedgerow (west of A1, Rennington)	<p>Claire Louise Holland See Address at Plot 12/3b (in respect of rights of access)</p> <p>Michael Holland See Address at Plot 12/3b (in respect of rights of access)</p> <p>Northern Powergrid Holdings Company See Address at Plot 11/1d (in respect of overhead electricity line)</p> <p>Vodafone Limited See Address at Plot 11/2a (in respect of underground telecommunications cable)</p>
12	12/3f	Temporary possession and use of field, agricultural land and hedgerow (west of A1, Rennington)	<p>Claire Louise Holland See Address at Plot 12/3b (in respect of rights of access)</p> <p>Michael Holland See Address at Plot 12/3b (in respect of rights of access)</p>
12	12/3g	Temporary possession and use of field and agricultural land (Heckley Fence, Alnwick)	<p>Claire Louise Holland See Address at Plot 12/3b (in respect of rights of access)</p> <p>Michael Holland See Address at Plot 12/3b (in respect of rights of access)</p>

A1 in Northumberland: Morpeth to Ellingham

Part B of the Scheme

PART 3: Names and addresses of all those entitled to enjoy easements, or other private rights over land (including private rights of navigation over water) which it is proposed shall be extinguished, suspended or interfered with

Land Plans Sheet No.	Plot Ref	Description of Land	Name and Address
12	12/3j	Temporary possession and use of field and agricultural land (west of A1, Rennington)	Northern Powergrid Holdings Company See Address at Plot 11/1d (in respect of overhead electricity line)
12	12/3k	Acquisition of rights over field, agricultural land and hedgerows (west of A1, Rennington)	Claire Louise Holland See Address at Plot 12/3b (in respect of rights of access) Michael Holland See Address at Plot 12/3b (in respect of rights of access) Northern Powergrid Holdings Company See Address at Plot 11/1d (in respect of overhead electricity line)
12	12/3l	All interests and rights in field, agricultural land, hedgerow and private access track (east of A1, Rennington)	Northern Powergrid Holdings Company See Address at Plot 11/1d (in respect of overhead electricity line)
12	12/3m	Temporary possession and use of field, agricultural land and hedgerows (east of A1, Rennington)	Northern Powergrid Holdings Company See Address at Plot 11/1d (in respect of overhead electricity line)
12	12/3n	Acquisition of rights over field, agricultural land and hedgerows (east of A1, Rennington)	Northern Powergrid Holdings Company See Address at Plot 11/1d (in respect of overhead electricity line)

**A1 in Northumberland: Morpeth to Ellingham
Part B of the Scheme**

PART 3: Names and addresses of all those entitled to enjoy easements, or other private rights over land (including private rights of navigation over water) which it is proposed shall be extinguished, suspended or interfered with

Land Plans Sheet No.	Plot Ref	Description of Land	Name and Address
12	12/3o	All interests and rights in field, agricultural land, private access road, water course and verges (west of A1, Rennington)	Virgin Media Limited See Address at Plot 11/1b (in respect of underground telecommunications cable)
12	12/3p	All interests and rights in field and agricultural land (west of A1, Rennington)	Virgin Media Limited See Address at Plot 11/1b (in respect of underground telecommunications cable) Vodafone Limited See Address at Plot 11/2a (in respect of underground telecommunications cable)
12	12/3r	All interests and rights in field, agricultural land and watercourse (east of A1, Rennington)	Northern Powergrid Holdings Company See Address at Plot 11/1d (in respect of overhead electricity line and underground electricity cable)
12	12/3v	All interests and rights in field, agricultural land and public footpath (no 110/013) (east of A1, Rennington)	Northern Powergrid Holdings Company See Address at Plot 11/1d (in respect of underground electricity cable)
12	12/3w	All interests and rights in field and agricultural land (east of A1, Rennington)	Northern Powergrid Holdings Company See Address at Plot 11/1d (in respect of underground electricity cable)

A1 in Northumberland: Morpeth to Ellingham

Part B of the Scheme

PART 3: Names and addresses of all those entitled to enjoy easements, or other private rights over land (including private rights of navigation over water) which it is proposed shall be extinguished, suspended or interfered with

Land Plans Sheet No.	Plot Ref	Description of Land	Name and Address
12	12/3z	All interests and rights in field and agricultural land (east of A1, Rennington)	Northern Powergrid Holdings Company See Address at Plot 11/1d (in respect of underground electricity cable)
12	12/4a	Acquisition of rights over verge (Heckley House, Alnwick)	Paul Dawson Heckley House NE66 2LD Alnwick (in respect of rights of access) The Honourable Richard Charles Percy The Estates Office Alnwick Castle NE66 1NQ Alnwick (in respect of rights reserved by a conveyance dated 29 December 1981)
12	12/5a	All interests and rights in public highway (A1) and verges (Rennington)	Northern Powergrid Holdings Company See Address at Plot 11/1d (in respect of overhead electricity line) Unknown (in respect of rights reserved by a Conveyance dated 9 June 1987) Virgin Media Limited See Address at Plot 11/1b (in respect of underground telecommunications cable) Vodafone Limited See Address at Plot 11/2a (in respect of underground telecommunications cable)

A1 in Northumberland: Morpeth to Ellingham

Part B of the Scheme

PART 3: Names and addresses of all those entitled to enjoy easements, or other private rights over land (including private rights of navigation over water) which it is proposed shall be extinguished, suspended or interfered with

Land Plans Sheet No.	Plot Ref	Description of Land	Name and Address
13	13/1a	Acquisition of rights over field, agricultural land and verge (west of A1, Rennington)	<p>Northern Powergrid Holdings Company See Address at Plot 11/1d (in respect of underground electricity cable)</p> <p>Northumbrian Water Limited Northumbria House Abbey Road DH1 5FJ Durham (in respect of underground water pipeline)</p>
13	13/1b	Acquisition of rights over private access track and public footpath (no 110/010) (west of A1, Rennington)	<p>Arqiva Limited Crawley Court Crawley SO21 2QA Winchester (in respect of rights of access)</p> <p>Northumbrian Water Limited See Address at Plot 13/1a (in respect of underground water pipeline)</p> <p>William Dallas Allen Humbleheugh Farm NE66 2LF Alnwick (in respect of rights of access)</p>
13	13/1c	Acquisition of rights over field and agricultural land (west of A1, Rennington)	<p>Northumbrian Water Limited See Address at Plot 13/1a (in respect of underground water pipeline)</p>

**A1 in Northumberland: Morpeth to Ellingham
Part B of the Scheme**

PART 3: Names and addresses of all those entitled to enjoy easements, or other private rights over land (including private rights of navigation over water) which it is proposed shall be extinguished, suspended or interfered with

Land Plans Sheet No.	Plot Ref	Description of Land	Name and Address
13	13/1d	Acquisition of rights over fields, agricultural land, shrubland and hedgerow (west of A1, Rennington)	<p>Arqiva Limited See Address at Plot 13/1b (in respect of rights of access)</p> <p>Northumbrian Water Limited See Address at Plot 13/1a (in respect of underground water pipeline)</p> <p>Vodafone Limited See Address at Plot 11/2a (in respect of underground telecommunications cable)</p>
13	13/1f	Acquisition of rights over private access track and verge (Heckley Fence, Rennington)	<p>Claire Louise Holland See Address at Plot 12/3b (in respect of rights of access)</p> <p>Michael Holland See Address at Plot 12/3b (in respect of rights of access)</p> <p>Northumbrian Water Limited See Address at Plot 13/1a (in respect of underground water pipeline)</p>
13	13/1g	All interests and rights in verge and hedgerow (west of A1, Rennington)	<p>Arqiva Limited See Address at Plot 13/1b (in respect of rights of access)</p>

A1 in Northumberland: Morpeth to Ellingham

Part B of the Scheme

PART 3: Names and addresses of all those entitled to enjoy easements, or other private rights over land (including private rights of navigation over water) which it is proposed shall be extinguished, suspended or interfered with

Land Plans Sheet No.	Plot Ref	Description of Land	Name and Address
13	13/1i	All interests and rights in field, agricultural land and shrubland (west of A1, Rennington)	<p>Arqiva Limited See Address at Plot 13/1b (in respect of rights of access)</p> <p>Vodafone Limited See Address at Plot 11/2a (in respect of underground telecommunications cable)</p>
13	13/1j	All interests and rights in field, agricultural land and hedgerow (west of A1, Rennington)	<p>Arqiva Limited See Address at Plot 13/1b (in respect of rights of access)</p> <p>Vodafone Limited See Address at Plot 11/2a (in respect of underground telecommunications cable)</p>
13	13/1k	Acquisition of rights over fields, agricultural land, hedgerow and public footpath (no 110/019) (east of A1, Rennington)	<p>Claire Louise Holland See Address at Plot 12/3b (in respect of rights of access)</p> <p>Michael Holland See Address at Plot 12/3b (in respect of rights of access)</p>

**A1 in Northumberland: Morpeth to Ellingham
Part B of the Scheme**

PART 3: Names and addresses of all those entitled to enjoy easements, or other private rights over land (including private rights of navigation over water) which it is proposed shall be extinguished, suspended or interfered with

Land Plans Sheet No.	Plot Ref	Description of Land	Name and Address
13	13/11	All interests and rights in field, agricultural land, hedgerows and public footpath (no 110/019) (west of A1, Rennington)	<p>Claire Louise Holland See Address at Plot 12/3b (in respect of rights of access)</p> <p>Michael Holland See Address at Plot 12/3b (in respect of rights of access)</p> <p>Virgin Media Limited See Address at Plot 11/1b (in respect of underground telecommunications cable)</p> <p>Vodafone Limited See Address at Plot 11/2a (in respect of underground telecommunications cable)</p>
13	13/1m	All interests and rights in field, agricultural land and public footpath (10/003) (east of A1, Rennington)	<p>Northern Powergrid Holdings Company See Address at Plot 11/1d (in respect of underground electricity cable)</p>
13	13/2a	All interests and rights in field and agricultural land (west of A1, Rennington)	<p>The Church of England Central Services Church House Great Smith Street SW1P 3AZ London (in respect of rights granted by a deed of grant dated 6 February 1992)</p> <p>Unknown (in respect of rights granted by an agreement dated 11 May 1966)</p> <p>Vodafone Limited See Address at Plot 11/2a (in respect of underground telecommunications cable)</p>

A1 in Northumberland: Morpeth to Ellingham

Part B of the Scheme

PART 3: Names and addresses of all those entitled to enjoy easements, or other private rights over land (including private rights of navigation over water) which it is proposed shall be extinguished, suspended or interfered with

Land Plans Sheet No.	Plot Ref	Description of Land	Name and Address
13	13/2b	All interests and rights in field and agricultural land (east of A1, Rennington)	Northern Powergrid Holdings Company See Address at Plot 11/1d (in respect of underground electricity cable)
13	13/3a	All interests and rights in access track, public footpath (129/021) and verges (west of A1, Rennington)	Arqiva Limited See Address at Plot 13/1b (in respect of rights of access) Charles Jay Bosanquet c/o Carl Tuer, Estate Manager Rock Estate The Estate Office Rock NE66 3SB Alnwick (in respect of rights of access) Northumbrian Water Limited See Address at Plot 13/1a (in respect of underground water pipeline) Vodafone Limited See Address at Plot 11/2a (in respect of underground telecommunications cable)

A1 in Northumberland: Morpeth to Ellingham

Part B of the Scheme

PART 3: Names and addresses of all those entitled to enjoy easements, or other private rights over land (including private rights of navigation over water) which it is proposed shall be extinguished, suspended or interfered with

Land Plans Sheet No.	Plot Ref	Description of Land	Name and Address
13	13/4a	All interests and rights in public highway (A1) and verges (Rennington)	<p>Northumbrian Water Limited See Address at Plot 13/1a (in respect of underground water pipe)</p> <p>Openreach Limited Kelvin House 123 Judd Street WC1H 9NP London (in respect of overhead telecommunications cable)</p> <p>Virgin Media Limited See Address at Plot 11/1b (in respect of underground telecommunications cable)</p> <p>Vodafone Limited See Address at Plot 11/2a (in respect of underground telecommunications cable)</p>
13	13/4b	All interests and rights in public highway (A1) and verges (Rennington)	<p>Northumbrian Water Limited See Address at Plot 13/1a (in respect of underground water pipeline)</p> <p>Virgin Media Limited See Address at Plot 11/1b (in respect of underground telecommunications cable)</p> <p>Vodafone Limited See Address at Plot 11/2a (in respect of underground telecommunications cable)</p>

**A1 in Northumberland: Morpeth to Ellingham
Part B of the Scheme**

PART 3: Names and addresses of all those entitled to enjoy easements, or other private rights over land (including private rights of navigation over water) which it is proposed shall be extinguished, suspended or interfered with

Land Plans Sheet No.	Plot Ref	Description of Land	Name and Address
13	13/4c	All interests and rights in public highway (A1), verges and shrubbery (Rennington)	<p>Northern Powergrid Holdings Company See Address at Plot 11/1d (in respect of underground electricity cable)</p> <p>Virgin Media Limited See Address at Plot 11/1b (in respect of underground telecommunications cable)</p> <p>Vodafone Limited See Address at Plot 11/2a (in respect of underground telecommunications cable)</p>
13	13/4d	All interests and rights in public highway (A1), and verges (Rennington)	<p>Virgin Media Limited See Address at Plot 11/1b (in respect of underground telecommunications cable)</p> <p>Vodafone Limited See Address at Plot 11/2a (in respect of underground telecommunications cable)</p>
13	13/4e	All interests and rights in public highway (A1) and verges (Rennington)	<p>Northern Powergrid Holdings Company See Address at Plot 11/1d (in respect of overhead electricity line)</p> <p>Unknown (in respect of rights reserved by a Conveyance dated 9 June 1987)</p> <p>Virgin Media Limited See Address at Plot 11/1b (in respect of underground telecommunications cable)</p> <p>Vodafone Limited See Address at Plot 11/2a (in respect of underground telecommunications cable)</p>

**A1 in Northumberland: Morpeth to Ellingham
Part B of the Scheme**

PART 3: Names and addresses of all those entitled to enjoy easements, or other private rights over land (including private rights of navigation over water) which it is proposed shall be extinguished, suspended or interfered with

Land Plans Sheet No.	Plot Ref	Description of Land	Name and Address
13	13/5c	All interests and rights in woodland (east of A1, Rennington)	Northern Powergrid Holdings Company See Address at Plot 11/1d (in respect of underground electricity cable)
13	13/6a	All interests and rights in woodland (east of A1, Rennington)	Northern Powergrid Holdings Company See Address at Plot 11/1d (in respect of underground electricity cable)
14	14/1a	Temporary possession and use of field and agricultural land (west of B6341, Rock)	Hutchison 3G UK Limited c/o Property Legal Team Star House 20 Grenfell Road SL6 1EH Maidenhead (in respect of rights granted by an agreement dated 13 May 2002)
14	14/1b	Temporary possession and use of field and agricultural land (west of A1, Rock)	Hutchison 3G UK Limited See Address at Plot 14/1a (in respect of rights granted by an agreement dated 13 May 2002)

**A1 in Northumberland: Morpeth to Ellingham
Part B of the Scheme**

PART 3: Names and addresses of all those entitled to enjoy easements, or other private rights over land (including private rights of navigation over water) which it is proposed shall be extinguished, suspended or interfered with

Land Plans Sheet No.	Plot Ref	Description of Land	Name and Address
14	14/1c	All interests and rights in field, agricultural land and hedgerow (west of A1, Rock)	<p>Hutchison 3G UK Limited See Address at Plot 14/1a (in respect of rights granted by an agreement dated 13 May 2002)</p> <p>Virgin Media Limited See Address at Plot 11/1b (in respect of underground telecommunications cable)</p> <p>Vodafone Limited See Address at Plot 11/2a (in respect of underground telecommunications cable)</p>
14	14/1d	Temporary possession and use of field and agricultural land (west of A1, Rock)	<p>Hutchison 3G UK Limited See Address at Plot 14/1a (in respect of rights granted by an agreement dated 13 May 2002)</p>
14	14/1e	All interests and rights in field, agricultural land and hedgerows (east of A1, Rock)	<p>Hutchison 3G UK Limited See Address at Plot 14/1a (in respect of rights granted by an agreement dated 13 May 2002)</p> <p>Northern Powergrid Holdings Company See Address at Plot 11/1d (in respect of overhead electricity lines)</p>
14	14/1f	Acquisition of rights over field, agricultural land and hedgerows (east of A1, Rock)	<p>Hutchison 3G UK Limited See Address at Plot 14/1a (in respect of rights granted by an agreement dated 13 May 2002)</p> <p>Northern Powergrid Holdings Company See Address at Plot 11/1d (in respect of overhead electricity lines)</p>

**A1 in Northumberland: Morpeth to Ellingham
Part B of the Scheme**

PART 3: Names and addresses of all those entitled to enjoy easements, or other private rights over land (including private rights of navigation over water) which it is proposed shall be extinguished, suspended or interfered with

Land Plans Sheet No.	Plot Ref	Description of Land	Name and Address
14	14/1g	Temporary possession and use of field, agricultural land and hedgerow (east of A1, Rock)	<p>Hutchison 3G UK Limited See Address at Plot 14/1a (in respect of rights granted by an agreement dated 13 May 2002)</p> <p>Northern Powergrid Holdings Company See Address at Plot 11/1d (in respect of overhead electricity lines)</p>
14	14/1h	All interests and rights in field and agricultural land (east of A1, Rock)	<p>Hutchison 3G UK Limited See Address at Plot 14/1a (in respect of rights granted by an agreement dated 13 May 2002)</p> <p>Northern Powergrid Holdings Company See Address at Plot 11/1d (in respect of overhead electricity lines)</p>
14	14/2a	Temporary possession and use of public road (B6341) and verges (Rock)	<p>Northern Gas Networks Limited 1100 Century Way Thorpe Park LS15 8TU Leeds (in respect of underground gas pipeline)</p> <p>Northumbrian Water Limited See Address at Plot 13/1a (in respect of underground water pipeline)</p> <p>Openreach Limited See Address at Plot 13/4a (in respect of underground telecommunications cable)</p>

**A1 in Northumberland: Morpeth to Ellingham
Part B of the Scheme**

PART 3: Names and addresses of all those entitled to enjoy easements, or other private rights over land (including private rights of navigation over water) which it is proposed shall be extinguished, suspended or interfered with

Land Plans Sheet No.	Plot Ref	Description of Land	Name and Address
14	14/3a	All interests and rights in public road (A1) and verges (Rock)	<p>Northern Powergrid Holdings Company See Address at Plot 11/1d (in respect of underground electricity cable)</p> <p>Northumbrian Water Limited See Address at Plot 13/1a (in respect of underground water pipe)</p> <p>Openreach Limited See Address at Plot 13/4a (in respect of overhead telecommunications cable)</p> <p>Virgin Media Limited See Address at Plot 11/1b (in respect of underground telecommunications cable)</p> <p>Vodafone Limited See Address at Plot 11/2a (in respect of underground telecommunications cable)</p>
14	14/3b	All interests and rights in public highway (A1), and verges (Rock)	<p>Northern Powergrid Holdings Company See Address at Plot 11/1d (in respect of overhead electricity line and underground electricity cable)</p> <p>Northumbrian Water Limited See Address at Plot 13/1a (in respect of underground water pipeline)</p>

**A1 in Northumberland: Morpeth to Ellingham
Part B of the Scheme**

PART 3: Names and addresses of all those entitled to enjoy easements, or other private rights over land (including private rights of navigation over water) which it is proposed shall be extinguished, suspended or interfered with

Land Plans Sheet No.	Plot Ref	Description of Land	Name and Address
14	14/4a	All interests and rights in woodland (Ellsnook Plantation, Alnwick)	Unknown (in respect of rights granted by an agreement dated 11 May 1966) Virgin Media Limited See Address at Plot 11/1b (in respect of underground telecommunications cable) Vodafone Limited See Address at Plot 11/2a (in respect of underground telecommunications cable)
14	14/4b	Temporary possession and use of field and agricultural land (west of A1, Rock)	Charles Ion Carr Bosanquet Louis Fell Brockdam Farm Ellingham NE67 5HN Chathill (in respect of rights granted by a lease of easements dated 6 November 1970) The Church of England Central Services See Address at Plot 13/2a (in respect of rights granted by a deed of grant dated 6 February 1992) Unknown (in respect of rights granted by an agreement dated 11 May 1966)
14	14/4c	All interests and rights in field and agricultural land (west of A1, Rock)	Unknown (in respect of rights granted by an agreement dated 11 May 1966) Vodafone Limited See Address at Plot 11/2a (in respect of underground telecommunications cables)

**A1 in Northumberland: Morpeth to Ellingham
Part B of the Scheme**

PART 3: Names and addresses of all those entitled to enjoy easements, or other private rights over land (including private rights of navigation over water) which it is proposed shall be extinguished, suspended or interfered with

Land Plans Sheet No.	Plot Ref	Description of Land	Name and Address
14	14/4d	All interests and rights in field, agricultural land, watercourse (Seven Streams) and hedgerow (east of A1, Rock)	<p>Northern Powergrid Holdings Company See Address at Plot 11/1d (in respect of underground electricity cable)</p> <p>The Church of England Central Services See Address at Plot 13/2a (in respect of rights granted by a deed of grant dated 6 February 1992)</p> <p>Unknown (in respect of rights granted by an agreement dated 11 May 1966)</p>
14	14/4e	Acquisition of rights over field, agricultural land, watercourse (Seven Streams) and hedgerow (east of A1, Rock)	<p>The Church of England Central Services See Address at Plot 13/2a (in respect of rights granted by a deed of grant dated 6 February 1992)</p> <p>Unknown (in respect of rights granted by an agreement dated 11 May 1966)</p>
14	14/4f	All interests and rights in field, agricultural land and watercourse (west of A1, Rock)	<p>Unknown (in respect of rights granted by an agreement dated 11 May 1966)</p> <p>Vodafone Limited See Address at Plot 11/2a (in respect of underground telecommunications cable)</p>
14	14/4g	Temporary possession and use of verge, access track and woodland (west of A1, Rock)	<p>Charles Ion Carr Bosanquet See Address at Plot 14/4b (in respect of rights granted by a lease of easements dated 6 November 1970)</p> <p>The Church of England Central Services See Address at Plot 13/2a (in respect of rights granted by a deed of grant dated 6 February 1992)</p> <p>Unknown (in respect of rights granted by an agreement dated 11 May 1966)</p>

**A1 in Northumberland: Morpeth to Ellingham
Part B of the Scheme**

PART 3: Names and addresses of all those entitled to enjoy easements, or other private rights over land (including private rights of navigation over water) which it is proposed shall be extinguished, suspended or interfered with

Land Plans Sheet No.	Plot Ref	Description of Land	Name and Address
14	14/4h	All interests and rights in field and agricultural land (east of A1, Rock)	Northern Powergrid Holdings Company See Address at Plot 11/1d (in respect of underground electricity cable) Northumbrian Water Limited See Address at Plot 13/1a (in respect of underground water pipeline)
14	14/4i	Acquisition of rights over field and agricultural land (east of A1, Rock)	Northumbrian Water Limited See Address at Plot 13/1a (in respect of underground water pipeline)
14	14/4j	Acquisition of rights over access splay (Middlemoor Plantation, Alnwick)	Openreach Limited See Address at Plot 13/4a (in respect of overhead telecommunications cable) Unknown (in respect of rights granted by an agreement dated 11 May 1966)
14	14/4k	All interests and rights in field, agricultural land, access track, hedgerow and public footpath (no 129/005) (Rock Moor Farm, Alnwick)	Openreach Limited See Address at Plot 13/4a (in respect of underground telecommunications cable and overhead telecommunications line) Unknown (in respect of rights granted by an agreement dated 11 May 1966)

**A1 in Northumberland: Morpeth to Ellingham
Part B of the Scheme**

PART 3: Names and addresses of all those entitled to enjoy easements, or other private rights over land (including private rights of navigation over water) which it is proposed shall be extinguished, suspended or interfered with

Land Plans Sheet No.	Plot Ref	Description of Land	Name and Address
14	14/4l	Acquisition of rights over verge (east of A1, Rock)	<p>Openreach Limited See Address at Plot 13/4a (in respect of overhead telecommunications cable)</p> <p>The Church of England Central Services See Address at Plot 13/2a (in respect of rights granted by a deed of grant dated 6 February 1992)</p> <p>Unknown (in respect of rights granted by an agreement dated 11 May 1966)</p>
14	14/4m	All interests and rights in private access road, public footpaths (no 129/005 and 129/006) and verges (Rock South Farm, Rock)	<p>Openreach Limited See Address at Plot 13/4a (in respect of overhead telecommunications cable)</p> <p>The Church of England Central Services See Address at Plot 13/2a (in respect of rights granted by a deed of grant dated 6 February 1992)</p> <p>Unknown (in respect of rights granted by an agreement dated 11 May 1966)</p>
14	14/4n	All interests and rights in field and agricultural land (Rock South Farm, Alnwick)	<p>Northumbrian Water Limited See Address at Plot 13/1a (in respect of underground water pipeline)</p> <p>Unknown (in respect of rights granted by an agreement dated 11 May 1966)</p>
14	14/6c	Acquisition of rights over public road (unnamed) and verges (Rock South Farm)	<p>Northumbrian Water Limited See Address at Plot 13/1a (in respect of underground water pipeline)</p>

A1 in Northumberland: Morpeth to Ellingham

Part B of the Scheme

PART 3: Names and addresses of all those entitled to enjoy easements, or other private rights over land (including private rights of navigation over water) which it is proposed shall be extinguished, suspended or interfered with

Land Plans Sheet No.	Plot Ref	Description of Land	Name and Address
15	15/1a	Temporary possession and use of field and agricultural land (Patterson Cottage, Alnwick)	<p>RWE Renewables UK Swindon Limited Greenwood House Westwood Way Westwood Business Park CV4 8PB Coventry (in respect of an agreement for lease dated 21 October 2003)</p> <p>Virgin Media Limited See Address at Plot 11/1b (in respect of underground telecommunications cable)</p> <p>Vodafone Limited See Address at Plot 11/2a (in respect of underground telecommunications cable)</p>
15	15/1b	Temporary possession and use of field and agricultural land (north of B6347, South Charlton)	<p>Northumbrian Water Limited See Address at Plot 13/1a (in respect of underground water pipeline)</p> <p>RWE Renewables UK Swindon Limited See Address at Plot 15/1a (in respect of an agreement for lease dated 21 October 2003)</p> <p>Vodafone Limited See Address at Plot 11/2a (in respect of underground telecommunications cable)</p>

**A1 in Northumberland: Morpeth to Ellingham
Part B of the Scheme**

PART 3: Names and addresses of all those entitled to enjoy easements, or other private rights over land (including private rights of navigation over water) which it is proposed shall be extinguished, suspended or interfered with

Land Plans Sheet No.	Plot Ref	Description of Land	Name and Address
15	15/1c	All interests and rights in field, agricultural land and private access road (west of A1, South Charlton)	<p>Northern Gas Networks Limited See Address at Plot 14/2a (in respect of underground gas pipeline)</p> <p>Northern Powergrid Holdings Company See Address at Plot 11/1d (in respect of overhead electricity line)</p> <p>Northumbrian Water Limited See Address at Plot 13/1a (in respect of underground water pipeline)</p> <p>Openreach Limited See Address at Plot 13/4a (in respect of overhead telecommunications line)</p> <p>RWE Renewables UK Swindon Limited See Address at Plot 15/1a (in respect of an agreement for lease dated 21 October 2003)</p> <p>Virgin Media Limited See Address at Plot 11/1b (in respect of underground telecommunications cable)</p> <p>Vodafone Limited See Address at Plot 11/2a (in respect of underground telecommunications cable)</p>
15	15/1d	Temporary possession and use of field and agricultural land (west of A1, South Charlton)	<p>RWE Renewables UK Swindon Limited See Address at Plot 15/1a (in respect of an agreement for lease dated 21 October 2003)</p> <p>Vodafone Limited See Address at Plot 11/2a (in respect of underground telecommunications cable)</p>

A1 in Northumberland: Morpeth to Ellingham

Part B of the Scheme

PART 3: Names and addresses of all those entitled to enjoy easements, or other private rights over land (including private rights of navigation over water) which it is proposed shall be extinguished, suspended or interfered with

Land Plans Sheet No.	Plot Ref	Description of Land	Name and Address
15	15/1h	Temporary possession and use of field and agricultural land (west of A1, South Charlton)	RWE Renewables UK Swindon Limited See Address at Plot 15/1a (in respect of an agreement for lease dated 21 October 2003) Vodafone Limited See Address at Plot 11/2a (in respect of underground telecommunications cable)
15	15/1j	Acquisition of rights over field, agricultural land and airstrip (west of A1, South Charlton)	RWE Renewables UK Swindon Limited See Address at Plot 15/1a (in respect of an agreement for lease dated 21 October 2003) Vodafone Limited See Address at Plot 11/2a (in respect of underground telecommunications cable)
15	15/1k	All interests and rights in field, agricultural land and water course (west of A1, South Charlton)	RWE Renewables UK Swindon Limited See Address at Plot 15/1a (in respect of an agreement for lease dated 21 October 2003) Virgin Media Limited See Address at Plot 11/1b (in respect of underground telecommunications cable) Vodafone Limited See Address at Plot 11/2a (in respect of underground telecommunications cable)
15	15/2a	All interests and rights in private access track, public road (B6347) and verges (west of A1, South Charlton)	Openreach Limited See Address at Plot 13/4a (in respect of underground telecommunications cable)

A1 in Northumberland: Morpeth to Ellingham

Part B of the Scheme

PART 3: Names and addresses of all those entitled to enjoy easements, or other private rights over land (including private rights of navigation over water) which it is proposed shall be extinguished, suspended or interfered with

Land Plans Sheet No.	Plot Ref	Description of Land	Name and Address
15	15/2b	All interests and rights in public road (B6347) and verge (South Charlton)	Northumbrian Water Limited See Address at Plot 13/1a (in respect of underground water pipeline)
15	15/2d	All interests and rights in public road (B6347) and verges (South Charlton)	Northern Gas Networks Limited See Address at Plot 14/2a (in respect of underground gas pipeline) Northern Powergrid Holdings Company See Address at Plot 11/1d (in respect of overhead electricity line) Northumbrian Water Limited See Address at Plot 13/1a (in respect of underground water pipeline) Openreach Limited See Address at Plot 13/4a (in respect of underground telecommunications cable)
15	15/2f	All interests and rights in public road (B6347) and verge (South Charlton)	Openreach Limited See Address at Plot 13/4a (in respect of underground telecommunications cable)
15	15/3a	All interests and rights in public road (B6347), verges and woodland (South Charlton)	Openreach Limited See Address at Plot 13/4a (in respect of underground telecommunications cable)

**A1 in Northumberland: Morpeth to Ellingham
Part B of the Scheme**

PART 3: Names and addresses of all those entitled to enjoy easements, or other private rights over land (including private rights of navigation over water) which it is proposed shall be extinguished, suspended or interfered with

Land Plans Sheet No.	Plot Ref	Description of Land	Name and Address
15	15/3d	All interests and rights in public highway (A1) and verges (South Charlton)	<p>Northern Gas Networks Limited See Address at Plot 14/2a (in respect of underground gas pipeline)</p> <p>Northern Powergrid Holdings Company See Address at Plot 11/1d (in respect of overhead electricity lines)</p> <p>Northumbrian Water Limited See Address at Plot 13/1a (in respect of underground water pipe)</p> <p>Openreach Limited See Address at Plot 13/4a (in respect of underground telecommunications cable)</p> <p>Virgin Media Limited See Address at Plot 11/1b (in respect of underground telecommunications cable)</p> <p>Vodafone Limited See Address at Plot 11/2a (in respect of underground telecommunications cable)</p>
15	15/3e	All interests and rights in public highway (A1) and verges (South Charlton)	<p>Northern Powergrid Holdings Company See Address at Plot 11/1d (in respect of underground electricity cable)</p> <p>Virgin Media Limited See Address at Plot 11/1b (in respect of underground telecommunications cable)</p>

**A1 in Northumberland: Morpeth to Ellingham
Part B of the Scheme**

PART 3: Names and addresses of all those entitled to enjoy easements, or other private rights over land (including private rights of navigation over water) which it is proposed shall be extinguished, suspended or interfered with

Land Plans Sheet No.	Plot Ref	Description of Land	Name and Address
15	15/3f	All interests and rights in public highway (A1) and verge (South Charlton)	<p>Northern Powergrid Holdings Company See Address at Plot 11/1d (in respect of underground electricity cable)</p> <p>Openreach Limited See Address at Plot 13/4a (in respect of underground telecommunications cable)</p> <p>Virgin Media Limited See Address at Plot 11/1b (in respect of underground telecommunications cable)</p> <p>Vodafone Limited See Address at Plot 11/2a (in respect of underground telecommunications cable)</p>
15	15/3g	All interests and rights in public highway (A1) and verges (South Charlton)	<p>Northern Gas Networks Limited See Address at Plot 14/2a (in respect of underground gas pipeline)</p> <p>Northern Powergrid Holdings Company See Address at Plot 11/1d (in respect of underground electricity cable)</p> <p>Openreach Limited See Address at Plot 13/4a (in respect of underground telecommunications cable)</p> <p>Virgin Media Limited See Address at Plot 11/1b (in respect of underground telecommunications cable)</p>

**A1 in Northumberland: Morpeth to Ellingham
Part B of the Scheme**

PART 3: Names and addresses of all those entitled to enjoy easements, or other private rights over land (including private rights of navigation over water) which it is proposed shall be extinguished, suspended or interfered with

Land Plans Sheet No.	Plot Ref	Description of Land	Name and Address
15	15/3h	All interests and rights in public highway (A1) and verge (South Charlton)	<p>Northern Powergrid Holdings Company See Address at Plot 11/1d (in respect of underground electricity cable)</p> <p>Openreach Limited See Address at Plot 13/4a (in respect of underground telecommunications cable)</p> <p>Virgin Media Limited See Address at Plot 11/1b (in respect of underground telecommunications cable)</p>
15	15/3i	All interests and rights in Public highway (A1) and verge (South Charlton)	<p>Northern Gas Networks Limited See Address at Plot 14/2a (in respect of underground gas pipeline)</p> <p>Northern Powergrid Holdings Company See Address at Plot 11/1d (in respect of underground electricity cable)</p> <p>Openreach Limited See Address at Plot 13/4a (in respect of underground telecommunications cable)</p> <p>Virgin Media Limited See Address at Plot 11/1b (in respect of underground telecommunications cable)</p> <p>Vodafone Limited See Address at Plot 11/2a (in respect of underground telecommunications cable)</p>

**A1 in Northumberland: Morpeth to Ellingham
Part B of the Scheme**

PART 3: Names and addresses of all those entitled to enjoy easements, or other private rights over land (including private rights of navigation over water) which it is proposed shall be extinguished, suspended or interfered with

Land Plans Sheet No.	Plot Ref	Description of Land	Name and Address
15	15/3j	All interests and rights in public highway (A1) and verges (South Charlton)	<p>Northumbrian Water Limited See Address at Plot 13/1a (in respect of underground water pipeline)</p> <p>Openreach Limited See Address at Plot 13/4a (in respect of underground telecommunications cable)</p>
15	15/3k	All interests and rights in access road and verge (west of A1, South Charlton)	<p>Northern Gas Networks Limited See Address at Plot 14/2a (in respect of underground gas pipeline)</p> <p>Northumbrian Water Limited See Address at Plot 13/1a (in respect of underground water pipeline)</p> <p>Virgin Media Limited See Address at Plot 11/1b (in respect of underground telecommunications cable)</p>
15	15/3m	All interests and rights in public road (B6347) and verges (Charlton Mires, South Charlton)	<p>Northumbrian Water Limited See Address at Plot 13/1a (in respect of underground water pipeline)</p> <p>Openreach Limited See Address at Plot 13/4a (in respect of underground telecommunications cable)</p>

**A1 in Northumberland: Morpeth to Ellingham
Part B of the Scheme**

PART 3: Names and addresses of all those entitled to enjoy easements, or other private rights over land (including private rights of navigation over water) which it is proposed shall be extinguished, suspended or interfered with

Land Plans Sheet No.	Plot Ref	Description of Land	Name and Address
15	15/3n	All interests and rights in public highway (A1), verges and footway (South Charlton)	<p>Northern Powergrid Holdings Company See Address at Plot 11/1d (in respect of underground electricity cable)</p> <p>Northumbrian Water Limited See Address at Plot 13/1a (in respect of underground water pipeline)</p> <p>Openreach Limited See Address at Plot 13/4a (in respect of underground telecommunications cable)</p> <p>Virgin Media Limited See Address at Plot 11/1b (in respect of underground telecommunications cable)</p> <p>Vodafone Limited See Address at Plot 11/2a (in respect of underground telecommunications cable)</p>
15	15/3o	Temporary possession and use of verge (South Charlton)	<p>Northern Powergrid Holdings Company See Address at Plot 11/1d (in respect of overhead electricity lines)</p> <p>Openreach Limited See Address at Plot 13/4a (in respect of underground telecommunications cable)</p>

**A1 in Northumberland: Morpeth to Ellingham
Part B of the Scheme**

PART 3: Names and addresses of all those entitled to enjoy easements, or other private rights over land (including private rights of navigation over water) which it is proposed shall be extinguished, suspended or interfered with

Land Plans Sheet No.	Plot Ref	Description of Land	Name and Address
15	15/3p	All interests and rights in public road (B6347) and verge (South Charlton)	<p>Northern Gas Networks Limited See Address at Plot 14/2a (in respect of underground gas pipeline)</p> <p>Northern Powergrid Holdings Company See Address at Plot 11/1d (in respect of overhead electricity lines)</p> <p>Openreach Limited See Address at Plot 13/4a (in respect of underground telecommunications cable)</p>
15	15/3q	All interests and rights in public highway (A1) and verges (South Charlton)	<p>Northern Powergrid Holdings Company See Address at Plot 11/1d (in respect of underground electricity cable)</p> <p>Openreach Limited See Address at Plot 13/4a (in respect of underground telecommunications cable)</p> <p>Virgin Media Limited See Address at Plot 11/1b (in respect of underground telecommunications cable)</p> <p>Vodafone Limited See Address at Plot 11/2a (in respect of underground telecommunications cable)</p>

**A1 in Northumberland: Morpeth to Ellingham
Part B of the Scheme**

PART 3: Names and addresses of all those entitled to enjoy easements, or other private rights over land (including private rights of navigation over water) which it is proposed shall be extinguished, suspended or interfered with

Land Plans Sheet No.	Plot Ref	Description of Land	Name and Address
15	15/4a	Temporary possession and use of field and agricultural land (west of A1, South Charlton)	<p>Alison Drummond-Reddish East Cottage Charlton Mires NE66 2TJ Alnwick (in respect of rights granted by a transfer dated 12 May 2006)</p> <p>Craig McLaren 4 West Link Hall Cottages Charlton Mires NE67 5HU Alnwick (in respect of rights granted by a deed of agreement dated 7 May 1993)</p> <p>Felicity Mary Alison Hester East Cottage Charlton Mires NE66 2TJ Alnwick (in respect of rights granted by a transfer dated 12 May 2006)</p> <p>George Gordon Beal Charlton Mires Farmhouse NE66 2TJ Alnwick (in respect of rights granted by a transfer dated 9 March 2009)</p> <p>James Philip Murray Hester East Cottage Charlton Mires NE66 2TJ Alnwick</p>

**A1 in Northumberland: Morpeth to Ellingham
Part B of the Scheme**

PART 3: Names and addresses of all those entitled to enjoy easements, or other private rights over land (including private rights of navigation over water) which it is proposed shall be extinguished, suspended or interfered with

Land Plans Sheet No.	Plot Ref	Description of Land	Name and Address
			<p>(in respect of rights granted by a transfer dated 12 May 2006)</p> <p>Martin Beal West Mires Cottage NE66 2TL Alnwick</p> <p>(in respect of rights granted by a transfer dated 9 March 2009)</p> <p>Matthew Thomas Gray West Link Hall Farmhouse NE67 5HU Chathill</p> <p>(in respect of rights granted by a transfer dated 2 December 2014)</p> <p>RWE Renewables UK Swindon Limited See Address at Plot 15/1a</p> <p>(in respect of rights granted by a lease dated 24 October 2012)</p> <p>Terry Grahamslaw East Link Hall Farm NE67 5HT Chathill</p> <p>(in respect of rights granted by a transfer dated 12 May 2006)</p>

**A1 in Northumberland: Morpeth to Ellingham
Part B of the Scheme**

PART 3: Names and addresses of all those entitled to enjoy easements, or other private rights over land (including private rights of navigation over water) which it is proposed shall be extinguished, suspended or interfered with

Land Plans Sheet No.	Plot Ref	Description of Land	Name and Address
15	15/4b	All interests and rights in field and agricultural land (west of A1, South Charlton)	<p>Alison Drummond-Reddish See Address at Plot 15/4a (in respect of rights granted by a transfer dated 12 May 2006)</p> <p>Craig McLaren See Address at Plot 15/4a (in respect of rights granted by a deed of agreement dated 7 May 1993)</p> <p>Felicity Mary Alison Hester See Address at Plot 15/4a (in respect of rights granted by a transfer dated 12 May 2006)</p> <p>George Gordon Beal See Address at Plot 15/4a (in respect of rights granted by a transfer dated 9 March 2009)</p> <p>James Philip Murray Hester See Address at Plot 15/4a (in respect of rights granted by a transfer dated 12 May 2006)</p> <p>Martin Beal See Address at Plot 15/4a (in respect of rights granted by a transfer dated 9 March 2009)</p> <p>Matthew Thomas Gray See Address at Plot 15/4a (in respect of rights granted by a transfer dated 2 December 2014)</p> <p>RWE Renewables UK Swindon Limited See Address at Plot 15/1a (in respect of rights granted by a lease dated 24 October 2012)</p> <p>Terry Grahamslaw See Address at Plot 15/4a (in respect of rights granted by a transfer dated 12 May 2006)</p>

A1 in Northumberland: Morpeth to Ellingham

Part B of the Scheme

PART 3: Names and addresses of all those entitled to enjoy easements, or other private rights over land (including private rights of navigation over water) which it is proposed shall be extinguished, suspended or interfered with

Land Plans Sheet No.	Plot Ref	Description of Land	Name and Address
15	15/4c	Temporary possession and use of shrubland (west of A1, South Charlton)	<p>Alison Drummond-Reddish See Address at Plot 15/4a (in respect of rights granted by a transfer dated 12 May 2006)</p> <p>Craig McLaren See Address at Plot 15/4a (in respect of rights granted by a deed of agreement dated 7 May 1993)</p> <p>Felicity Mary Alison Hester See Address at Plot 15/4a (in respect of rights granted by a transfer dated 12 May 2006)</p> <p>George Gordon Beal See Address at Plot 15/4a (in respect of rights granted by a transfer dated 9 March 2009)</p> <p>James Philip Murray Hester See Address at Plot 15/4a (in respect of rights granted by a transfer dated 12 May 2006)</p> <p>Martin Beal See Address at Plot 15/4a (in respect of rights granted by a transfer dated 9 March 2009)</p> <p>Matthew Thomas Gray See Address at Plot 15/4a (in respect of rights granted by a transfer dated 2 December 2014)</p> <p>RWE Renewables UK Swindon Limited See Address at Plot 15/1a (in respect of rights granted by a lease dated 24 October 2012)</p> <p>Terry Grahamslaw See Address at Plot 15/4a (in respect of rights granted by a transfer dated 12 May 2006)</p>

**A1 in Northumberland: Morpeth to Ellingham
Part B of the Scheme**

PART 3: Names and addresses of all those entitled to enjoy easements, or other private rights over land (including private rights of navigation over water) which it is proposed shall be extinguished, suspended or interfered with

Land Plans Sheet No.	Plot Ref	Description of Land	Name and Address
15	15/4d	Temporary possession and use of field, agricultural land and watercourse (Patterson Cottage, Alnwick)	<p>Alison Drummond-Reddish See Address at Plot 15/4a (in respect of rights granted by a transfer dated 12 May 2006)</p> <p>Craig McLaren See Address at Plot 15/4a (in respect of rights granted by a deed of agreement dated 7 May 1993)</p> <p>Felicity Mary Alison Hester See Address at Plot 15/4a (in respect of rights granted by a transfer dated 12 May 2006)</p> <p>George Gordon Beal See Address at Plot 15/4a (in respect of rights granted by a transfer dated 9 March 2009)</p> <p>James Philip Murray Hester See Address at Plot 15/4a (in respect of rights granted by a transfer dated 12 May 2006)</p> <p>Martin Beal See Address at Plot 15/4a (in respect of rights granted by a transfer dated 9 March 2009)</p> <p>Matthew Thomas Gray See Address at Plot 15/4a (in respect of rights granted by a transfer dated 2 December 2014)</p> <p>RWE Renewables UK Swindon Limited See Address at Plot 15/1a (in respect of rights granted by a lease dated 24 October 2012)</p> <p>Terry Grahamslaw See Address at Plot 15/4a (in respect of rights granted by a transfer dated 12 May 2006)</p>

**A1 in Northumberland: Morpeth to Ellingham
Part B of the Scheme**

PART 3: Names and addresses of all those entitled to enjoy easements, or other private rights over land (including private rights of navigation over water) which it is proposed shall be extinguished, suspended or interfered with

Land Plans Sheet No.	Plot Ref	Description of Land	Name and Address
			<p>Vodafone Limited See Address at Plot 11/2a (in respect of underground telecommunications cable)</p>
15	15/4e	All interests and rights in field, agricultural land and water course (east of A1, South Charlton)	<p>Craig McLaren See Address at Plot 15/4a (in respect of rights granted by a deed of agreement dated 7 May 1993)</p> <p>Jill Mary Gray West Link Hall Farmhouse NE67 5HU Chathill (in respect of rights granted by a deed of agreement dated 18 May 1993)</p> <p>Northumbrian Water Limited See Address at Plot 13/1a (in respect of underground water pipeline)</p> <p>Paul Gray West Link Hall Farm NE67 5HU Chathill (in respect of rights granted by a deed of agreement dated 18 May 1993)</p> <p>RWE Renewables UK Swindon Limited See Address at Plot 15/1a (in respect of rights granted by a lease dated 24 October 2012)</p>

A1 in Northumberland: Morpeth to Ellingham

Part B of the Scheme

PART 3: Names and addresses of all those entitled to enjoy easements, or other private rights over land (including private rights of navigation over water) which it is proposed shall be extinguished, suspended or interfered with

Land Plans Sheet No.	Plot Ref	Description of Land	Name and Address
15	15/4f	Acquisition of rights over field, agricultural land and watercourse (east of A1, South Charlton)	<p>Craig McLaren See Address at Plot 15/4a (in respect of rights granted by a deed of agreement dated 7 May 1993)</p> <p>Jill Mary Gray See Address at Plot 15/4e (in respect of rights granted by a deed of agreement dated 18 May 1993)</p> <p>Paul Gray See Address at Plot 15/4e (in respect of rights granted by a deed of agreement dated 18 May 1993)</p> <p>RWE Renewables UK Swindon Limited See Address at Plot 15/1a (in respect of rights granted by a lease dated 24 October 2012)</p>
15	15/5a	All interests and rights in field and agricultural land (Charlton Mires Farm, South Charlton)	<p>Northumbrian Water Limited See Address at Plot 13/1a (in respect of underground water pipeline)</p> <p>The Most Noble Ralph George Algernon Twelfth Duke of Northumberland See Address at Plot 11/1i (in respect of rights granted by a Conveyance dated 9 April 1918)</p>
15	15/6a	All interests and rights in field, agricultural land, agricultural buildings and water course (Charlton Mires farm, Alnwick)	<p>Northumbrian Water Limited See Address at Plot 13/1a (in respect of underground water pipeline)</p> <p>Openreach Limited See Address at Plot 13/4a (in respect of underground telecommunications cable)</p>

**A1 in Northumberland: Morpeth to Ellingham
Part B of the Scheme**

PART 3: Names and addresses of all those entitled to enjoy easements, or other private rights over land (including private rights of navigation over water) which it is proposed shall be extinguished, suspended or interfered with

Land Plans Sheet No.	Plot Ref	Description of Land	Name and Address
15	15/7a	All interests and rights in public road (B6347) access splay and verges (Charlton Mires, Alnwick)	<p>Northumbrian Water Limited See Address at Plot 13/1a (in respect of underground water pipeline)</p> <p>Openreach Limited See Address at Plot 13/4a (in respect of underground telecommunications cable and overhead telecommunications line)</p>
15	15/7b	All interests and rights in public highway (A1), public road (B6341) and verges (South Charlton)	<p>Northern Powergrid Holdings Company See Address at Plot 11/1d (in respect of underground electricity cable)</p> <p>Northumbrian Water Limited See Address at Plot 13/1a (in respect of underground water pipe)</p> <p>Openreach Limited See Address at Plot 13/4a (in respect of overhead telecommunications cable)</p> <p>Virgin Media Limited See Address at Plot 11/1b (in respect of underground telecommunications cable)</p> <p>Vodafone Limited See Address at Plot 11/2a (in respect of underground telecommunications cable)</p>

A1 in Northumberland: Morpeth to Ellingham

Part B of the Scheme

PART 3: Names and addresses of all those entitled to enjoy easements, or other private rights over land (including private rights of navigation over water) which it is proposed shall be extinguished, suspended or interfered with

Land Plans Sheet No.	Plot Ref	Description of Land	Name and Address
15	15/10a	Temporary possession and use of field and agricultural land (Rock Nab, Alnwick)	<p>Hutchison 3G UK Limited See Address at Plot 14/1a (in respect of rights granted by an agreement dated 13 May 2002)</p> <p>Northern Powergrid Holdings Company See Address at Plot 11/1d (in respect of overhead electricity line)</p> <p>Openreach Limited See Address at Plot 13/4a (in respect of underground telecommunications cable and overhead telecommunications line)</p>
15	15/10b	Temporary possession and use of field and agricultural land (west of B6341, South Charlton)	<p>Hutchison 3G UK Limited See Address at Plot 14/1a (in respect of rights granted by an agreement dated 13 May 2002)</p> <p>Openreach Limited See Address at Plot 13/4a (in respect of underground telecommunications cable and overhead telecommunications line)</p>
15	15/10c	All interests and rights in field and agricultural land (west of A1, South Charlton)	<p>Hutchison 3G UK Limited See Address at Plot 14/1a (in respect of rights granted by an agreement dated 13 May 2002)</p>

**A1 in Northumberland: Morpeth to Ellingham
Part B of the Scheme**

PART 3: Names and addresses of all those entitled to enjoy easements, or other private rights over land (including private rights of navigation over water) which it is proposed shall be extinguished, suspended or interfered with

Land Plans Sheet No.	Plot Ref	Description of Land	Name and Address
15	15/10d	All interests and rights in field and agricultural land (east of B6347, South Charlton)	<p>Hutchison 3G UK Limited See Address at Plot 14/1a (in respect of rights granted by an agreement dated 13 May 2002)</p> <p>Northern Gas Networks Limited See Address at Plot 14/2a (in respect of rights reserved by a grant of easement dated 20 September 1984)</p> <p>Northern Gas Networks Limited See Address at Plot 14/2a (in respect of underground gas pipeline)</p> <p>Northern Powergrid Holdings Company See Address at Plot 11/1d (in respect of overhead electricity line)</p> <p>Openreach Limited See Address at Plot 13/4a (in respect of underground telecommunications cable and overhead telecommunications line)</p>
15	15/10e	All interests and rights in field and agricultural land (east of B6341, South Charlton)	<p>Hutchison 3G UK Limited See Address at Plot 14/1a (in respect of rights granted by an agreement dated 13 May 2002)</p> <p>Northern Gas Networks Limited See Address at Plot 14/2a (in respect of rights reserved by a grant of easement dated 20 September 1984)</p> <p>Northern Gas Networks Limited See Address at Plot 14/2a (in respect of underground gas pipeline)</p> <p>Openreach Limited See Address at Plot 13/4a (in respect of underground telecommunications cable and overhead telecommunications line)</p>

**A1 in Northumberland: Morpeth to Ellingham
Part B of the Scheme**

PART 3: Names and addresses of all those entitled to enjoy easements, or other private rights over land (including private rights of navigation over water) which it is proposed shall be extinguished, suspended or interfered with

Land Plans Sheet No.	Plot Ref	Description of Land	Name and Address
15	15/11a	Temporary possession and use of private access track (Rock Nab Farm, Alnwick)	<p>Hutchison 3G UK Limited See Address at Plot 14/1a (in respect of rights granted by an agreement dated 13 May 2002)</p> <p>Karen Margaret Purvis The Old House Rock Nab NE66 2TL Alnwick (in respect of rights of access)</p> <p>Kay Stafford Shiple Lane Farm Shiple Lane NE66 2LS Alnwick (in respect of rights of access)</p> <p>Openreach Limited See Address at Plot 13/4a (in respect of underground telecommunications cable and overhead telecommunications line)</p> <p>Robert Stafford Shiple Lane Farm Shiple Lane NE66 2LS Alnwick (in respect of rights of access)</p> <p>Rock Haulage Limited Rock Nab NE66 2TL Alnwick</p>

**A1 in Northumberland: Morpeth to Ellingham
Part B of the Scheme**

PART 3: Names and addresses of all those entitled to enjoy easements, or other private rights over land (including private rights of navigation over water) which it is proposed shall be extinguished, suspended or interfered with

Land Plans Sheet No.	Plot Ref	Description of Land	Name and Address
			(in respect of rights of access) Tom Stafford Shiple Lane Farm Shiple Lane NE66 2LS Alnwick (in respect of rights of access)

**A1 in Northumberland: Morpeth to Ellingham
Part B of the Scheme**

PART 3: Names and addresses of all those entitled to enjoy easements, or other private rights over land (including private rights of navigation over water) which it is proposed shall be extinguished, suspended or interfered with

Land Plans Sheet No.	Plot Ref	Description of Land	Name and Address
15	15/11b	All interests and rights in private access track (Rock Nab Farm, Alnwick)	<p>Hutchison 3G UK Limited See Address at Plot 14/1a (in respect of rights granted by an agreement dated 13 May 2002)</p> <p>Karen Margaret Purvis See Address at Plot 15/11a (in respect of rights of access)</p> <p>Kay Stafford See Address at Plot 15/11a (in respect of rights of access)</p> <p>Northern Gas Networks Limited See Address at Plot 14/2a (in respect of rights reserved by a grant of easement dated 20 September 1984)</p> <p>Northern Gas Networks Limited See Address at Plot 14/2a (in respect of underground gas pipeline)</p> <p>Openreach Limited See Address at Plot 13/4a (in respect of underground telecommunications cable and overhead telecommunications line)</p> <p>Robert Stafford See Address at Plot 15/11a (in respect of rights of access)</p> <p>Rock Haulage Limited See Address at Plot 15/11a (in respect of rights of access)</p> <p>Tom Stafford See Address at Plot 15/11a (in respect of rights of access)</p>

**A1 in Northumberland: Morpeth to Ellingham
Part B of the Scheme**

PART 3: Names and addresses of all those entitled to enjoy easements, or other private rights over land (including private rights of navigation over water) which it is proposed shall be extinguished, suspended or interfered with

Land Plans Sheet No.	Plot Ref	Description of Land	Name and Address
15	15/12a	All interests and rights in field and agricultural land (east of A1, South Charlton)	<p>George Gordon Beal See Address at Plot 15/4a (in respect of rights reserved by a transfer dated 9 March 2009)</p> <p>Martin Beal See Address at Plot 15/4a (in respect of rights reserved by a transfer dated 9 March 2009)</p> <p>Northern Powergrid Holdings Company See Address at Plot 11/1d (in respect of overhead electricity line)</p> <p>Northumbrian Water Limited See Address at Plot 13/1a (in respect of underground water pipeline)</p> <p>The Most Noble Ralph George Algernon Twelfth Duke of Northumberland See Address at Plot 11/1i (in respect of rights granted by a Conveyance dated 9 April 1918)</p> <p>The Right Honourable Walter Garrison Third Viscount Runciman of Doxford c/o Jenny Blackie Savills (UK) Limited 18-20 Glendale Road NE71 6DW Wooler (in respect of sporting rights granted by a lease dated 1 August 1979)</p>

**A1 in Northumberland: Morpeth to Ellingham
Part B of the Scheme**

PART 3: Names and addresses of all those entitled to enjoy easements, or other private rights over land (including private rights of navigation over water) which it is proposed shall be extinguished, suspended or interfered with

Land Plans Sheet No.	Plot Ref	Description of Land	Name and Address
15	15/13a	All interests and rights in public road (B6347) and verges (South Charlton)	<p>Northern Powergrid Holdings Company See Address at Plot 11/1d (in respect of overhead electricity line)</p> <p>Northumbrian Water Limited See Address at Plot 13/1a (in respect of underground water pipeline)</p> <p>Openreach Limited See Address at Plot 13/4a (in respect of underground telecommunications cable)</p>
15	15/13b	All interests and rights in public road (B6347) and verges (South Charlton)	<p>Openreach Limited See Address at Plot 13/4a (in respect of underground telecommunications cable)</p>
15	15/14a	All interests and rights in public road (B6347) access splay and verges (South Charlton)	<p>Northumbrian Water Limited See Address at Plot 13/1a (in respect of underground water pipeline)</p> <p>Openreach Limited See Address at Plot 13/4a (in respect of underground telecommunications cable and overhead telecommunications line)</p>

A1 in Northumberland: Morpeth to Ellingham

Part B of the Scheme

PART 3: Names and addresses of all those entitled to enjoy easements, or other private rights over land (including private rights of navigation over water) which it is proposed shall be extinguished, suspended or interfered with

Land Plans Sheet No.	Plot Ref	Description of Land	Name and Address
15	15/15a	All interests and rights in scrubland (west of A1, South Charlton)	<p>Hutchison 3G UK Limited See Address at Plot 14/1a (in respect of rights granted by an agreement dated 13 May 2002)</p> <p>Northumbrian Water Limited See Address at Plot 13/1a (in respect of underground water pipeline)</p> <p>Openreach Limited See Address at Plot 13/4a (in respect of underground telecommunications cable)</p>
15	15/16a	All interests and rights in residential building and garden (East Cottage, Alnwick)	<p>The Most Noble Ralph George Algernon Twelfth Duke of Northumberland See Address at Plot 11/1i (in respect of rights granted by a Conveyance dated 9 April 1918)</p> <p>The Right Honourable Walter Garrison Third Viscount Runciman of Doxford See Address at Plot 15/12a (in respect of rights granted by an agreement dated 12 May 2006)</p>
15	15/17a	All interests and rights in public road (B6347) and verges (South Charlton)	<p>Openreach Limited See Address at Plot 13/4a (in respect of underground telecommunications cable)</p>
15	15/18a	Temporary possession and use of field and agricultural land (west of A1, South Charlton)	<p>Hutchison 3G UK Limited See Address at Plot 14/1a (in respect of rights granted by an agreement dated 13 May 2002)</p>

A1 in Northumberland: Morpeth to Ellingham

Part B of the Scheme

PART 3: Names and addresses of all those entitled to enjoy easements, or other private rights over land (including private rights of navigation over water) which it is proposed shall be extinguished, suspended or interfered with

Land Plans Sheet No.	Plot Ref	Description of Land	Name and Address
15	15/18b	All interests and rights in field and agricultural land (east of A1, South Charlton)	Hutchison 3G UK Limited See Address at Plot 14/1a (in respect of rights granted by an agreement dated 13 May 2002)
15	15/18c	Acquisition of rights over field and agricultural land (east of A1, South Charlton)	Hutchison 3G UK Limited See Address at Plot 14/1a (in respect of rights granted by an agreement dated 13 May 2002)
15	15/18d	Temporary possession and use of field and agricultural land (east of A1, South Charlton)	Hutchison 3G UK Limited See Address at Plot 14/1a (in respect of rights granted by an agreement dated 13 May 2002)
15	15/18e	Temporary possession and use of field, agricultural land and public footpath (no 129/024) (west of A1, South Charlton)	Hutchison 3G UK Limited See Address at Plot 14/1a (in respect of rights granted by an agreement dated 13 May 2002) Virgin Media Limited See Address at Plot 11/1b (in respect of underground telecommunications cable)
15	15/18f	All interests and rights in field, agricultural land and public footpath (no 129/024) (east of A1, South Charlton)	Hutchison 3G UK Limited See Address at Plot 14/1a (in respect of rights granted by an agreement dated 13 May 2002) Virgin Media Limited See Address at Plot 11/1b (in respect of underground telecommunications cable)

A1 in Northumberland: Morpeth to Ellingham

Part B of the Scheme

PART 3: Names and addresses of all those entitled to enjoy easements, or other private rights over land (including private rights of navigation over water) which it is proposed shall be extinguished, suspended or interfered with

Land Plans Sheet No.	Plot Ref	Description of Land	Name and Address
15	15/18g	All interests and rights in field, agricultural land and public footpath (no 129/004) (east of A1, South Charlton)	<p>Hutchison 3G UK Limited See Address at Plot 14/1a (in respect of rights granted by an agreement dated 13 May 2002)</p> <p>Northern Powergrid Holdings Company See Address at Plot 11/1d (in respect of overhead electricity lines)</p>
15	15/18h	Acquisition of rights over field, agricultural land, hedgerow and public footpath (no 129/004) (east of A1, South Charlton)	<p>Hutchison 3G UK Limited See Address at Plot 14/1a (in respect of rights granted by an agreement dated 13 May 2002)</p> <p>Northern Powergrid Holdings Company See Address at Plot 11/1d (in respect of overhead electricity lines)</p>
15	15/18i	All interests and rights in field and agricultural land (west of U3105, South Charlton)	<p>Hutchison 3G UK Limited See Address at Plot 14/1a (in respect of rights granted by an agreement dated 13 May 2002)</p> <p>Northern Powergrid Holdings Company See Address at Plot 11/1d (in respect of overhead electricity line)</p> <p>Northumbrian Water Limited See Address at Plot 13/1a (in respect of underground water pipeline)</p> <p>Openreach Limited See Address at Plot 13/4a (in respect of underground telecommunications cable)</p>

**A1 in Northumberland: Morpeth to Ellingham
Part B of the Scheme**

PART 3: Names and addresses of all those entitled to enjoy easements, or other private rights over land (including private rights of navigation over water) which it is proposed shall be extinguished, suspended or interfered with

Land Plans Sheet No.	Plot Ref	Description of Land	Name and Address
15	15/18j	All interests and rights in field, agricultural land and hedgerows (Rock Moor Farm, Alnwick)	<p>Hutchison 3G UK Limited See Address at Plot 14/1a (in respect of rights granted by an agreement dated 13 May 2002)</p> <p>Northern Powergrid Holdings Company See Address at Plot 11/1d (in respect of overhead electricity line)</p>
15	15/18k	All interests and rights in field, agricultural land, hedgerow and public footpath (no 129/004) (south east of B6347, South Charlton)	<p>Hutchison 3G UK Limited See Address at Plot 14/1a (in respect of rights granted by an agreement dated 13 May 2002)</p> <p>Northern Powergrid Holdings Company See Address at Plot 11/1d (in respect of overhead electricity lines)</p> <p>Openreach Limited See Address at Plot 13/4a (in respect of underground telecommunications cable and overhead telecommunications line)</p>
15	15/19a	All interests and rights in public road (B6341) and verges (South Charlton)	<p>Northern Gas Networks Limited See Address at Plot 14/2a (in respect of underground gas pipeline)</p> <p>Northumbrian Water Limited See Address at Plot 13/1a (in respect of underground water pipeline)</p> <p>Openreach Limited See Address at Plot 13/4a (in respect of underground telecommunications cable)</p>

**A1 in Northumberland: Morpeth to Ellingham
Part B of the Scheme**

PART 3: Names and addresses of all those entitled to enjoy easements, or other private rights over land (including private rights of navigation over water) which it is proposed shall be extinguished, suspended or interfered with

Land Plans Sheet No.	Plot Ref	Description of Land	Name and Address
15	15/19b	Temporary possession and use of public road (B6341), verges and access splay (South Charlton)	<p>Northern Gas Networks Limited See Address at Plot 14/2a (in respect of underground gas pipeline)</p> <p>Northumbrian Water Limited See Address at Plot 13/1a (in respect of underground water pipeline)</p> <p>Openreach Limited See Address at Plot 13/4a (in respect of underground telecommunications cable)</p>
15	15/20a	Temporary possession and use of public road (B6341), verges and access splay (South Charlton)	<p>Northern Gas Networks Limited See Address at Plot 14/2a (in respect of underground gas pipeline)</p> <p>Northumbrian Water Limited See Address at Plot 13/1a (in respect of underground water pipeline)</p> <p>Openreach Limited See Address at Plot 13/4a (in respect of underground telecommunications cable)</p>
15	15/21a	All interests and rights in garden (Rock Lodge, Alnwick)	<p>Northumbrian Water Limited See Address at Plot 13/1a (in respect of underground water pipeline)</p> <p>Unknown (in respect of a conveyance dated 15 August 1986)</p>
15	15/21b	Temporary possession and use of garden and woodland (Rock Lodge, Alnwick)	<p>Unknown (in respect of a conveyance dated 15 August 1986)</p>

A1 in Northumberland: Morpeth to Ellingham

Part B of the Scheme

PART 3: Names and addresses of all those entitled to enjoy easements, or other private rights over land (including private rights of navigation over water) which it is proposed shall be extinguished, suspended or interfered with

Land Plans Sheet No.	Plot Ref	Description of Land	Name and Address
15	15/21c	All interests and rights in woodland and garden (Rock Lodge, Alnwick)	Unknown (in respect of a conveyance dated 15 August 1986)
15	15/22a	All interests and rights in public road (B6347) and verge (South Charlton)	Openreach Limited See Address at Plot 13/4a (in respect of underground telecommunications cable)
15	15/22b	Temporary possession and use of public road (B6347) and verges (South Charlton)	Northern Powergrid Holdings Company See Address at Plot 11/1d (in respect of underground electricity cable) Openreach Limited See Address at Plot 13/4a (in respect of underground telecommunications cable)
15	15/23a	All interests and rights in field and agricultural land (east of A1, South Charlton)	Northumbrian Water Limited See Address at Plot 13/1a (in respect of underground water pipeline) Openreach Limited See Address at Plot 13/4a (in respect of underground telecommunications cable)
15	15/23b	Temporary possession and use of field and agricultural land (Charlton Mires Farm, Alnwick)	Northumbrian Water Limited See Address at Plot 13/1a (in respect of underground water pipeline) Openreach Limited See Address at Plot 13/4a (in respect of underground telecommunications cable)

A1 in Northumberland: Morpeth to Ellingham

Part B of the Scheme

PART 3: Names and addresses of all those entitled to enjoy easements, or other private rights over land (including private rights of navigation over water) which it is proposed shall be extinguished, suspended or interfered with

Land Plans Sheet No.	Plot Ref	Description of Land	Name and Address
15	15/23d	Temporary possession and use of field and agricultural land (east of A1, South Charlton)	Northern Powergrid Holdings Company See Address at Plot 11/1d (in respect of overhead electricity line)
15	15/24a	All interests and rights in woodland (east of A1, South Charlton)	Openreach Limited See Address at Plot 13/4a (in respect of underground telecommunications cable and overhead telecommunications line) The Church of England Central Services See Address at Plot 13/2a (in respect of rights granted by a deed of grant dated 6 February 1992) Unknown (in respect of rights granted by an agreement dated 11 May 1966)
15	15/24b	Acquisition of rights over woodland (east of A1, South Charlton)	The Church of England Central Services See Address at Plot 13/2a (in respect of rights granted by a deed of grant dated 6 February 1992) Unknown (in respect of rights granted by an agreement dated 11 May 1966)
15	15/24c	Acquisition of rights over woodland (east of A1, South Charlton)	Unknown (in respect of rights granted by an agreement dated 11 May 1966)

**A1 in Northumberland: Morpeth to Ellingham
Part B of the Scheme**

PART 3: Names and addresses of all those entitled to enjoy easements, or other private rights over land (including private rights of navigation over water) which it is proposed shall be extinguished, suspended or interfered with

Land Plans Sheet No.	Plot Ref	Description of Land	Name and Address
15	15/24d	Acquisition of rights over public road (U3105) and public footpath (no 129/004) (west of B6341, South Charlton)	<p>Alistair Baillie 1 Rock Midstead Cottages NE66 2TH Alnwick (in respect of rights of access)</p> <p>Andrew Byrne Rock Midstead Farmhouse NE66 2TH Alnwick (in respect of access)</p> <p>Andrew Neil Byne 4 Rock Midstead Cottages NE66 2TH Alnwick (in respect of rights of access)</p> <p>David Gray 3 Rock Midstead Cottages NE66 2TH Alnwick (in respect of rights of access)</p> <p>David Whilley 2 Rock Midstead Cottages NE66 2TH Alnwick (in respect of rights of access)</p> <p>Janet Gray 3 Rock Midstead Cottages NE66 2TH</p>

**A1 in Northumberland: Morpeth to Ellingham
Part B of the Scheme**

PART 3: Names and addresses of all those entitled to enjoy easements, or other private rights over land (including private rights of navigation over water) which it is proposed shall be extinguished, suspended or interfered with

Land Plans Sheet No.	Plot Ref	Description of Land	Name and Address
			<p>Alnwick (in respect of rights of access)</p> <p>Michael W Rowell 3 Rock Midstead Cottages NE66 2TH Alnwick (in respect of rights of access)</p> <p>Rock Farms Limited Rock NE66 3SB Alnwick (in respect of access)</p> <p>Unknown (in respect of rights granted by an agreement dated 11 May 1966)</p>
15	15/24e	Acquisition of rights over woodland (west of U3105, South Charlton)	<p>Openreach Limited See Address at Plot 13/4a (in respect of underground telecommunications cable and overhead telecommunications line)</p> <p>Unknown (in respect of rights granted by an agreement dated 11 May 1966)</p>
15	15/24f	All interests and rights in woodland (Rock Midstead, Alnwick)	<p>Unknown (in respect of rights granted by an agreement dated 11 May 1966)</p>

A1 in Northumberland: Morpeth to Ellingham

Part B of the Scheme

PART 3: Names and addresses of all those entitled to enjoy easements, or other private rights over land (including private rights of navigation over water) which it is proposed shall be extinguished, suspended or interfered with

Land Plans Sheet No.	Plot Ref	Description of Land	Name and Address
15	15/25a	Temporary possession and use of public road (B6347) and verges (South Charlton)	<p>Northumbrian Water Limited See Address at Plot 13/1a (in respect of underground water pipeline)</p> <p>Openreach Limited See Address at Plot 13/4a (in respect of underground telecommunications cable)</p>
15	15/26a	Temporary possession and use of public road (B6347) and verges (South Charlton)	<p>Northumbrian Water Limited See Address at Plot 13/1a (in respect of underground water pipeline)</p> <p>Openreach Limited See Address at Plot 13/4a (in respect of underground telecommunications cable)</p>
15	15/26b	All interests and rights in public road (B6347) and verges (South Charlton)	<p>Openreach Limited See Address at Plot 13/4a (in respect of underground telecommunications cable)</p>
15	15/26c	Acquisition of rights over public road (U3105), verges, woodland and public footpath (no 129/004) (South Charlton)	<p>Openreach Limited See Address at Plot 13/4a (in respect of overhead telecommunications line)</p>
15	15/26d	All interests and rights in public road (B6347) and verges (South Charlton)	<p>Northumbrian Water Limited See Address at Plot 13/1a (in respect of underground water pipeline)</p> <p>Openreach Limited See Address at Plot 13/4a (in respect of underground telecommunications cable)</p>

A1 in Northumberland: Morpeth to Ellingham

Part B of the Scheme

PART 3: Names and addresses of all those entitled to enjoy easements, or other private rights over land (including private rights of navigation over water) which it is proposed shall be extinguished, suspended or interfered with

Land Plans Sheet No.	Plot Ref	Description of Land	Name and Address
15	15/26f	All interests and rights in public road (U3105) and verges (South Charlton)	<p>Northern Powergrid Holdings Company See Address at Plot 11/1d (in respect of overhead electricity line)</p> <p>Northumbrian Water Limited See Address at Plot 13/1a (in respect of underground water pipeline)</p> <p>Openreach Limited See Address at Plot 13/4a (in respect of underground telecommunications cable)</p>
15	15/26g	All interests and rights in public road (B6347) and verges (South Charlton)	<p>Northumbrian Water Limited See Address at Plot 13/1a (in respect of underground water pipeline)</p> <p>Openreach Limited See Address at Plot 13/4a (in respect of underground telecommunications cable)</p>
15	15/26h	All interests and rights in public road (B6347) and verges (South Charlton)	<p>Northumbrian Water Limited See Address at Plot 13/1a (in respect of underground water pipeline)</p> <p>Openreach Limited See Address at Plot 13/4a (in respect of underground telecommunications cable)</p>
15	15/27a	Acquisition of rights over public road (U3105) and verges (South Charlton)	<p>Openreach Limited See Address at Plot 13/4a (in respect of overhead telecommunications line)</p>

**A1 in Northumberland: Morpeth to Ellingham
Part B of the Scheme**

PART 3: Names and addresses of all those entitled to enjoy easements, or other private rights over land (including private rights of navigation over water) which it is proposed shall be extinguished, suspended or interfered with

Land Plans Sheet No.	Plot Ref	Description of Land	Name and Address
16	16/1a	Acquisition of rights over field, agricultural land, hedgerow and private access road (west of A1, South Charlton)	<p>Andrew Hall Moralee The Mill House North Charlton NE67 5HP Chathill (in respect of rights granted by a deed dated 6 December 1987)</p> <p>Duncan Henry Davidson Lilburn Tower West Li burn NE66 4PQ Alnwick (in respect of rights reserved by a Transfer dated 1 November 2002)</p> <p>Northern Powergrid Holdings Company See Address at Plot 11/1d (in respect of an agreement dated 22 February 1982 and in respect of a deed of grant dated 17 April 2013)</p> <p>Northern Powergrid Holdings Company See Address at Plot 11/1d (in respect of overhead electricity line)</p> <p>RWE Renewables UK Swindon Limited See Address at Plot 15/1a (in respect of rights granted by a Lease dated 27 April 2012)</p> <p>Sarah Katherine Davidson Lilburn Tower West Li burn NE66 4PQ Alnwick (in respect of rights reserved by a Transfer dated 1 November 2002)</p> <p>Vodafone Limited</p>

**A1 in Northumberland: Morpeth to Ellingham
Part B of the Scheme**

PART 3: Names and addresses of all those entitled to enjoy easements, or other private rights over land (including private rights of navigation over water) which it is proposed shall be extinguished, suspended or interfered with

Land Plans Sheet No.	Plot Ref	Description of Land	Name and Address
			See Address at Plot 11/2a (in respect of underground telecommunications cable)
16	16/1b	Temporary possession and use of field, agricultural land and private access road (west of A1, South Charlton)	<p>Andrew Hall Moralee See Address at Plot 16/1a (in respect of rights granted by a deed dated 6 December 1987)</p> <p>Duncan Henry Davidson See Address at Plot 16/1a (in respect of rights reserved by a Transfer dated 1 November 2002)</p> <p>Northern Powergrid Holdings Company See Address at Plot 11/1d (in respect of a deed of grant dated 17 April 2013)</p> <p>Northern Powergrid Holdings Company See Address at Plot 11/1d (in respect of overhead electricity line)</p> <p>RWE Renewables UK Swindon Limited See Address at Plot 15/1a (in respect of rights granted by a Lease dated 27 April 2012)</p> <p>Sarah Katherine Davidson See Address at Plot 16/1a (in respect of rights reserved by a Transfer dated 1 November 2002)</p>

**A1 in Northumberland: Morpeth to Ellingham
Part B of the Scheme**

PART 3: Names and addresses of all those entitled to enjoy easements, or other private rights over land (including private rights of navigation over water) which it is proposed shall be extinguished, suspended or interfered with

Land Plans Sheet No.	Plot Ref	Description of Land	Name and Address
16	16/1c	All interests and rights in field, agricultural land and private access track (west of A1, South Charlton)	<p>Andrew Hall Moralee See Address at Plot 16/1a (in respect of rights granted by a deed dated 6 December 1987)</p> <p>Duncan Henry Davidson See Address at Plot 16/1a (in respect of rights reserved by a Transfer dated 1 November 2002)</p> <p>Northern Powergrid Holdings Company See Address at Plot 11/1d (in respect of a deed of grant dated 17 April 2013)</p> <p>Northern Powergrid Holdings Company See Address at Plot 11/1d (in respect of overhead electricity line)</p> <p>RWE Renewables UK Swindon Limited See Address at Plot 15/1a (in respect of rights granted by a Lease dated 27 April 2012)</p> <p>Sarah Katherine Davidson See Address at Plot 16/1a (in respect of rights reserved by a Transfer dated 1 November 2002)</p> <p>Virgin Media Limited See Address at Plot 11/1b (in respect of underground telecommunications cable)</p> <p>Vodafone Limited See Address at Plot 11/2a (in respect of underground telecommunications cable)</p>

**A1 in Northumberland: Morpeth to Ellingham
Part B of the Scheme**

PART 3: Names and addresses of all those entitled to enjoy easements, or other private rights over land (including private rights of navigation over water) which it is proposed shall be extinguished, suspended or interfered with

Land Plans Sheet No.	Plot Ref	Description of Land	Name and Address
16	16/3a	All interests and rights in verge and access splay (west of A1, South Charlton)	<p>Openreach Limited See Address at Plot 13/4a (in respect of underground telecommunications cable)</p> <p>Virgin Media Limited See Address at Plot 11/1b (in respect of underground telecommunications cable)</p>
16	16/3aa	Acquisition of rights over verge (A1, West Linkhall)	<p>Northern Gas Networks Limited See Address at Plot 14/2a (in respect of underground gas pipeline)</p> <p>Northern Powergrid Holdings Company See Address at Plot 11/1d (in respect of overhead electricity lines)</p> <p>Northumbrian Water Limited See Address at Plot 13/1a (in respect of underground water pipe)</p> <p>Openreach Limited See Address at Plot 13/4a (in respect of underground telecommunications cable)</p> <p>Virgin Media Limited See Address at Plot 11/1b (in respect of underground telecommunications cable)</p> <p>Vodafone Limited See Address at Plot 11/2a (in respect of underground telecommunications cable)</p>

**A1 in Northumberland: Morpeth to Ellingham
Part B of the Scheme**

PART 3: Names and addresses of all those entitled to enjoy easements, or other private rights over land (including private rights of navigation over water) which it is proposed shall be extinguished, suspended or interfered with

Land Plans Sheet No.	Plot Ref	Description of Land	Name and Address
16	16/3b	All interests and rights in public highway (A1), verge and woodland (South Charlton)	<p>Northern Gas Networks Limited See Address at Plot 14/2a (in respect of underground gas pipeline)</p> <p>Northern Powergrid Holdings Company See Address at Plot 11/1d (in respect of underground electricity cable)</p> <p>Openreach Limited See Address at Plot 13/4a (in respect of underground telecommunications cable)</p> <p>Virgin Media Limited See Address at Plot 11/1b (in respect of underground telecommunications cable)</p> <p>Vodafone Limited See Address at Plot 11/2a (in respect of underground telecommunications cable)</p>
16	16/3bb	All interests and rights in public highway (A1) and verges (South Charlton)	<p>Northern Powergrid Holdings Company See Address at Plot 11/1d (in respect of underground electricity cable)</p>

**A1 in Northumberland: Morpeth to Ellingham
Part B of the Scheme**

PART 3: Names and addresses of all those entitled to enjoy easements, or other private rights over land (including private rights of navigation over water) which it is proposed shall be extinguished, suspended or interfered with

Land Plans Sheet No.	Plot Ref	Description of Land	Name and Address
16	16/3c	All interests and rights in public highway (A1) and verges (South Charlton)	<p>Northern Gas Networks Limited See Address at Plot 14/2a (in respect of underground gas pipeline)</p> <p>Openreach Limited See Address at Plot 13/4a (in respect of underground telecommunications cable)</p> <p>Virgin Media Limited See Address at Plot 11/1b (in respect of underground telecommunications cable)</p> <p>Vodafone Limited See Address at Plot 11/2a (in respect of underground telecommunications cable)</p>
16	16/3cc	All interests and rights in public highway (A1), verges, woodland and access splay (South Charlton)	<p>Northern Powergrid Holdings Company See Address at Plot 11/1d (in respect of underground electricity cable)</p> <p>Northumbrian Water Limited See Address at Plot 13/1a (in respect of underground water pipeline)</p> <p>Virgin Media Limited See Address at Plot 11/1b (in respect of underground telecommunications cable)</p> <p>Vodafone Limited See Address at Plot 11/2a (in respect of underground telecommunications cable)</p>

A1 in Northumberland: Morpeth to Ellingham

Part B of the Scheme

PART 3: Names and addresses of all those entitled to enjoy easements, or other private rights over land (including private rights of navigation over water) which it is proposed shall be extinguished, suspended or interfered with

Land Plans Sheet No.	Plot Ref	Description of Land	Name and Address
16	16/3d	All interests and rights in public highway (A1) and verge (South Charlton)	<p>Northern Gas Networks Limited See Address at Plot 14/2a (in respect of underground gas pipe)</p> <p>Openreach Limited See Address at Plot 13/4a (in respect of underground telecommunications cable)</p> <p>Virgin Media Limited See Address at Plot 11/1b (in respect of underground telecommunications cable)</p> <p>Vodafone Limited See Address at Plot 11/2a (in respect of underground telecommunications cable)</p>
16	16/3dd	All interests and rights in verge (west of A1, South Charlton)	<p>Northern Gas Networks Limited See Address at Plot 14/2a (in respect of underground gas pipeline)</p> <p>Northern Powergrid Holdings Company See Address at Plot 11/1d (in respect of overhead electricity lines)</p> <p>Northumbrian Water Limited See Address at Plot 13/1a (in respect of underground water pipe)</p> <p>Openreach Limited See Address at Plot 13/4a (in respect of underground telecommunications cable)</p> <p>Vodafone Limited See Address at Plot 11/2a (in respect of underground telecommunications cable)</p>

**A1 in Northumberland: Morpeth to Ellingham
Part B of the Scheme**

PART 3: Names and addresses of all those entitled to enjoy easements, or other private rights over land (including private rights of navigation over water) which it is proposed shall be extinguished, suspended or interfered with

Land Plans Sheet No.	Plot Ref	Description of Land	Name and Address
16	16/3e	All interests and rights in public highway (A1), verge, drain and access splay (South Charlton)	<p>Northumbrian Water Limited See Address at Plot 13/1a (in respect of underground water pipeline)</p> <p>Vodafone Limited See Address at Plot 11/2a (in respect of underground telecommunications cable)</p>
16	16/3ee	Acquisition of rights over verge (West Linkhall, Alnwick)	<p>Virgin Media Limited See Address at Plot 11/1b (in respect of underground telecommunications cable)</p> <p>Vodafone Limited See Address at Plot 11/2a (in respect of underground telecommunications cable)</p>
16	16/3ff	All interests and rights in public road (unnamed) and verges (South Charlton)	<p>Virgin Media Limited See Address at Plot 11/1b (in respect of underground telecommunications cable)</p> <p>Vodafone Limited See Address at Plot 11/2a (in respect of underground telecommunications cable)</p>

**A1 in Northumberland: Morpeth to Ellingham
Part B of the Scheme**

PART 3: Names and addresses of all those entitled to enjoy easements, or other private rights over land (including private rights of navigation over water) which it is proposed shall be extinguished, suspended or interfered with

Land Plans Sheet No.	Plot Ref	Description of Land	Name and Address
16	16/3g	All interests and rights in woodland (east of A1, South Charlton)	<p>Northern Gas Networks Limited See Address at Plot 14/2a (in respect of underground gas pipe)</p> <p>Northumbrian Water Limited See Address at Plot 13/1a (in respect of underground water pipe)</p> <p>Openreach Limited See Address at Plot 13/4a (in respect of overhead telecommunications cable)</p> <p>Virgin Media Limited See Address at Plot 11/1b (in respect of underground telecommunications cable)</p>
16	16/3h	Acquisition of rights over field and agricultural land (east of A1, South Charlton)	<p>Northumbrian Water Limited See Address at Plot 13/1a (in respect of underground water pipeline)</p>
16	16/3j	Acquisition of rights over hardstanding (east of A1, South Charlton)	<p>Northern Gas Networks Limited See Address at Plot 14/2a (in respect of underground gas pipe)</p> <p>Virgin Media Limited See Address at Plot 11/1b (in respect of underground telecommunications cable)</p> <p>Vodafone Limited See Address at Plot 11/2a (in respect of underground telecommunications cable)</p>

**A1 in Northumberland: Morpeth to Ellingham
Part B of the Scheme**

PART 3: Names and addresses of all those entitled to enjoy easements, or other private rights over land (including private rights of navigation over water) which it is proposed shall be extinguished, suspended or interfered with

Land Plans Sheet No.	Plot Ref	Description of Land	Name and Address
16	16/3k	Acquisition of rights over woodland and verge (east of A1, South Charlton)	<p>Northern Gas Networks Limited See Address at Plot 14/2a (in respect of underground gas pipe)</p> <p>Northumbrian Water Limited See Address at Plot 13/1a (in respect of underground water pipe)</p> <p>Openreach Limited See Address at Plot 13/4a (in respect of overhead telecommunications cable)</p> <p>Virgin Media Limited See Address at Plot 11/1b (in respect of underground telecommunications cable)</p>
16	16/3l	Temporary possession and use of woodland (west of A1, South Charlton)	<p>Northern Gas Networks Limited See Address at Plot 14/2a (in respect of underground gas pipe)</p> <p>Northumbrian Water Limited See Address at Plot 13/1a (in respect of underground water pipe)</p> <p>Openreach Limited See Address at Plot 13/4a (in respect of overhead telecommunications cable)</p> <p>Virgin Media Limited See Address at Plot 11/1b (in respect of underground telecommunications cable)</p>

**A1 in Northumberland: Morpeth to Ellingham
Part B of the Scheme**

PART 3: Names and addresses of all those entitled to enjoy easements, or other private rights over land (including private rights of navigation over water) which it is proposed shall be extinguished, suspended or interfered with

Land Plans Sheet No.	Plot Ref	Description of Land	Name and Address
16	16/3m	All interests and rights in public highway (A1), verges, watercourse and woodland (South Charlton)	<p>Northern Gas Networks Limited See Address at Plot 14/2a (in respect of underground gas pipeline)</p> <p>Northern Powergrid Holdings Company See Address at Plot 11/1d (in respect of underground electricity cable)</p> <p>Openreach Limited See Address at Plot 13/4a (in respect of underground telecommunications cable)</p> <p>Virgin Media Limited See Address at Plot 11/1b (in respect of underground telecommunications cable)</p> <p>Vodafone Limited See Address at Plot 11/2a (in respect of underground telecommunications cable)</p>

A1 in Northumberland: Morpeth to Ellingham

Part B of the Scheme

PART 3: Names and addresses of all those entitled to enjoy easements, or other private rights over land (including private rights of navigation over water) which it is proposed shall be extinguished, suspended or interfered with

Land Plans Sheet No.	Plot Ref	Description of Land	Name and Address
16	16/3n	All interests and rights in public highway (A1), verges and woodland (South Charlton)	<p>Northern Gas Networks Limited See Address at Plot 14/2a (in respect of underground gas pipeline)</p> <p>Northern Powergrid Holdings Company See Address at Plot 11/1d (in respect of underground electricity cable)</p> <p>Openreach Limited See Address at Plot 13/4a (in respect of underground telecommunications cable)</p> <p>Virgin Media Limited See Address at Plot 11/1b (in respect of underground telecommunications cable)</p> <p>Vodafone Limited See Address at Plot 11/2a (in respect of underground telecommunications cable)</p>
16	16/3o	All interests and rights in hardstanding and verge (east of A1, South Charlton)	<p>Openreach Limited See Address at Plot 13/4a (in respect of underground telecommunications cable)</p>
16	16/3q	All interests and rights in verge (east of A1, South Charlton)	<p>Openreach Limited See Address at Plot 13/4a (in respect of underground telecommunications cable)</p>

**A1 in Northumberland: Morpeth to Ellingham
Part B of the Scheme**

PART 3: Names and addresses of all those entitled to enjoy easements, or other private rights over land (including private rights of navigation over water) which it is proposed shall be extinguished, suspended or interfered with

Land Plans Sheet No.	Plot Ref	Description of Land	Name and Address
16	16/3r	All interests and rights in hardstanding and verge (east of A1, South Charlton)	Openreach Limited See Address at Plot 13/4a (in respect of underground telecommunications cable)
16	16/3s	All interests and rights in public road (unnamed road), verge and woodland (east of A1, South Charlton)	Openreach Limited See Address at Plot 13/4a (in respect of underground telecommunications cable)
16	16/3t	All interests and rights in public highway (A1), verges and access splay (South Charlton)	Northern Gas Networks Limited See Address at Plot 14/2a (in respect of underground gas pipeline) Northern Powergrid Holdings Company See Address at Plot 11/1d (in respect of underground electricity cable) Openreach Limited See Address at Plot 13/4a (in respect of underground telecommunications cable) Virgin Media Limited See Address at Plot 11/1b (in respect of underground telecommunications cable) Vodafone Limited See Address at Plot 11/2a (in respect of underground telecommunications cable)

**A1 in Northumberland: Morpeth to Ellingham
Part B of the Scheme**

PART 3: Names and addresses of all those entitled to enjoy easements, or other private rights over land (including private rights of navigation over water) which it is proposed shall be extinguished, suspended or interfered with

Land Plans Sheet No.	Plot Ref	Description of Land	Name and Address
16	16/3u	All interests and rights in public highway (A1) and verges (South Charlton)	<p>Northern Powergrid Holdings Company See Address at Plot 11/1d (in respect of overhead electricity lines)</p> <p>Northumbrian Water Limited See Address at Plot 13/1a (in respect of underground water pipe)</p> <p>Openreach Limited See Address at Plot 13/4a (in respect of underground telecommunications cable)</p>
16	16/3v	All interests and rights in verge (east of A1, South Charlton)	<p>Openreach Limited See Address at Plot 13/4a (in respect of underground telecommunications cable)</p>
16	16/3w	All interests and rights in verge (north east of A1, South Charlton)	<p>Openreach Limited See Address at Plot 13/4a (in respect of underground telecommunications cable)</p>
16	16/3x	All interests and rights in public highway (A1), verges, drain and access splay (South Charlton)	<p>Northern Powergrid Holdings Company See Address at Plot 11/1d (in respect of underground electricity cable)</p> <p>Openreach Limited See Address at Plot 13/4a (in respect of underground telecommunications cable)</p> <p>Vodafone Limited See Address at Plot 11/2a (in respect of underground telecommunications cable)</p>

**A1 in Northumberland: Morpeth to Ellingham
Part B of the Scheme**

PART 3: Names and addresses of all those entitled to enjoy easements, or other private rights over land (including private rights of navigation over water) which it is proposed shall be extinguished, suspended or interfered with

Land Plans Sheet No.	Plot Ref	Description of Land	Name and Address
16	16/3y	Acquisition of rights over public road (A1) and access track (South Charlton)	<p>Northern Gas Networks Limited See Address at Plot 14/2a (in respect of underground gas pipeline)</p> <p>Virgin Media Limited See Address at Plot 11/1b (in respect of underground telecommunications cable)</p>
16	16/3z	Acquisition of rights over verge (west of A1, South Charlton)	<p>Northern Gas Networks Limited See Address at Plot 14/2a (in respect of underground gas pipeline)</p> <p>Openreach Limited See Address at Plot 13/4a (in respect of underground telecommunications cable)</p> <p>Virgin Media Limited See Address at Plot 11/1b (in respect of underground telecommunications cable)</p> <p>Vodafone Limited See Address at Plot 11/2a (in respect of underground telecommunications cable)</p>

**A1 in Northumberland: Morpeth to Ellingham
Part B of the Scheme**

PART 3: Names and addresses of all those entitled to enjoy easements, or other private rights over land (including private rights of navigation over water) which it is proposed shall be extinguished, suspended or interfered with

Land Plans Sheet No.	Plot Ref	Description of Land	Name and Address
16	16/4a	All interests and rights in field, agricultural land and hedgrow (east of A1, South Charlton)	<p>Highways England Company Limited Bridge House 1 Walnut Tree Close GU1 4LZ Guildford (in respect of rights granted by a transfer dated 22 August 1997)</p> <p>Northumbrian Water Limited See Address at Plot 13/1a (in respect of underground water pipe)</p> <p>Unknown (in respect of rights reserved by Transfer dated 1 November 2002)</p>
16	16/4b	Acquisition of rights over field, agricultural land and verge (east of A1, South Charlton)	<p>Highways England Company Limited See Address at Plot 16/4a (in respect of rights granted by a transfer dated 22 August 1997)</p> <p>Northumbrian Water Limited See Address at Plot 13/1a (in respect of underground water pipe)</p> <p>Unknown (in respect of rights reserved by Transfer dated 1 November 2002)</p>
16	16/4c	Temporary possession and use of field and agricultural land (east of A1, South Charlton)	<p>Highways England Company Limited See Address at Plot 16/4a (in respect of rights granted by a transfer dated 22 August 1997)</p> <p>Northumbrian Water Limited See Address at Plot 13/1a (in respect of underground water pipe)</p> <p>Unknown (in respect of rights reserved by Transfer dated 1 November 2002)</p>

**A1 in Northumberland: Morpeth to Ellingham
Part B of the Scheme**

PART 3: Names and addresses of all those entitled to enjoy easements, or other private rights over land (including private rights of navigation over water) which it is proposed shall be extinguished, suspended or interfered with

Land Plans Sheet No.	Plot Ref	Description of Land	Name and Address
16	16/4d	Acquisition of rights over field and agricultural land (east of A1, South Charlton)	<p>Highways England Company Limited See Address at Plot 16/4a (in respect of rights granted by a transfer dated 22 August 1997)</p> <p>Northumbrian Water Limited See Address at Plot 13/1a (in respect of underground water pipe)</p> <p>Unknown (in respect of rights reserved by Transfer dated 1 November 2002)</p>
16	16/4e	All interests and rights in verge (east of A1, South Charlton)	<p>Northumbrian Water Limited See Address at Plot 13/1a (in respect of underground water pipe)</p>

A1 in Northumberland: Morpeth to Ellingham

Part B of the Scheme

PART 3: Names and addresses of all those entitled to enjoy easements, or other private rights over land (including private rights of navigation over water) which it is proposed shall be extinguished, suspended or interfered with

Land Plans Sheet No.	Plot Ref	Description of Land	Name and Address
16	16/5a	Acquisition of rights over field, agricultural land, private access track, hedgerow, woodland and part of garden (West Linkhall, Alnwick)	<p>Alison Drummond-Reddish See Address at Plot 15/4a (in respect of rights granted by a transfer dated 12 May 2006)</p> <p>Craig McLaren See Address at Plot 15/4a (in respect of rights granted by a deed of agreement dated 7 May 1993)</p> <p>Felicity Mary Alison Hester See Address at Plot 15/4a (in respect of rights granted by a transfer dated 12 May 2006)</p> <p>George Gordon Beal See Address at Plot 15/4a (in respect of rights granted by a transfer dated 9 March 2009)</p> <p>James Philip Murray Hester See Address at Plot 15/4a (in respect of rights granted by a transfer dated 12 May 2006)</p> <p>Martin Beal See Address at Plot 15/4a (in respect of rights granted by a transfer dated 9 March 2009)</p> <p>Matthew Thomas Gray See Address at Plot 15/4a (in respect of rights granted by a transfer dated 2 December 2014)</p> <p>Openreach Limited See Address at Plot 13/4a (in respect of underground telecommunications cable)</p> <p>RWE Renewables UK Swindon Limited See Address at Plot 15/1a (in respect of rights granted by a lease dated 24 October 2012)</p>

**A1 in Northumberland: Morpeth to Ellingham
Part B of the Scheme**

PART 3: Names and addresses of all those entitled to enjoy easements, or other private rights over land (including private rights of navigation over water) which it is proposed shall be extinguished, suspended or interfered with

Land Plans Sheet No.	Plot Ref	Description of Land	Name and Address
			Terry Grahamslaw See Address at Plot 15/4a (in respect of rights granted by a transfer dated 12 May 2006) Vodafone Limited See Address at Plot 11/2a (in respect of underground telecommunications cable)

**A1 in Northumberland: Morpeth to Ellingham
Part B of the Scheme**

PART 3: Names and addresses of all those entitled to enjoy easements, or other private rights over land (including private rights of navigation over water) which it is proposed shall be extinguished, suspended or interfered with

Land Plans Sheet No.	Plot Ref	Description of Land	Name and Address
16	16/5b	All interests and rights in field, agricultural land and hedgerows (west of A1, South Charlton)	<p>Alison Drummond-Reddish See Address at Plot 15/4a (in respect of rights granted by a transfer dated 12 May 2006)</p> <p>Craig McLaren See Address at Plot 15/4a (in respect of rights granted by a deed of agreement dated 7 May 1993)</p> <p>Felicity Mary Alison Hester See Address at Plot 15/4a (in respect of rights granted by a transfer dated 12 May 2006)</p> <p>George Gordon Beal See Address at Plot 15/4a (in respect of rights granted by a transfer dated 9 March 2009)</p> <p>James Philip Murray Hester See Address at Plot 15/4a (in respect of rights granted by a transfer dated 12 May 2006)</p> <p>Martin Beal See Address at Plot 15/4a (in respect of rights granted by a transfer dated 9 March 2009)</p> <p>Matthew Thomas Gray See Address at Plot 15/4a (in respect of rights granted by a transfer dated 2 December 2014)</p> <p>Northern Gas Networks Limited See Address at Plot 14/2a (in respect of underground gas pipeline)</p> <p>RWE Renewables UK Swindon Limited See Address at Plot 15/1a (in respect of rights granted by a lease dated 24 October 2012)</p>

**A1 in Northumberland: Morpeth to Ellingham
Part B of the Scheme**

PART 3: Names and addresses of all those entitled to enjoy easements, or other private rights over land (including private rights of navigation over water) which it is proposed shall be extinguished, suspended or interfered with

Land Plans Sheet No.	Plot Ref	Description of Land	Name and Address
			Terry Grahamslaw See Address at Plot 15/4a (in respect of rights granted by a transfer dated 12 May 2006)

**A1 in Northumberland: Morpeth to Ellingham
Part B of the Scheme**

PART 3: Names and addresses of all those entitled to enjoy easements, or other private rights over land (including private rights of navigation over water) which it is proposed shall be extinguished, suspended or interfered with

Land Plans Sheet No.	Plot Ref	Description of Land	Name and Address
16	16/5c	Temporary possession and use of field, agricultural land and private access track (west of A1, South Charlton)	<p>Alison Drummond-Reddish See Address at Plot 15/4a (in respect of rights granted by a transfer dated 12 May 2006)</p> <p>Craig McLaren See Address at Plot 15/4a (in respect of rights granted by a deed of agreement dated 7 May 1993)</p> <p>Felicity Mary Alison Hester See Address at Plot 15/4a (in respect of rights granted by a transfer dated 12 May 2006)</p> <p>George Gordon Beal See Address at Plot 15/4a (in respect of rights granted by a transfer dated 9 March 2009)</p> <p>James Philip Murray Hester See Address at Plot 15/4a (in respect of rights granted by a transfer dated 12 May 2006)</p> <p>Martin Beal See Address at Plot 15/4a (in respect of rights granted by a transfer dated 9 March 2009)</p> <p>Matthew Thomas Gray See Address at Plot 15/4a (in respect of rights granted by a transfer dated 2 December 2014)</p> <p>RWE Renewables UK Swindon Limited See Address at Plot 15/1a (in respect of rights granted by a lease dated 24 October 2012)</p> <p>Terry Grahamslaw See Address at Plot 15/4a (in respect of rights granted by a transfer dated 12 May 2006)</p>

**A1 in Northumberland: Morpeth to Ellingham
Part B of the Scheme**

PART 3: Names and addresses of all those entitled to enjoy easements, or other private rights over land (including private rights of navigation over water) which it is proposed shall be extinguished, suspended or interfered with

Land Plans Sheet No.	Plot Ref	Description of Land	Name and Address
16	16/5d	All interests and rights in field, agricultural land and hedgerow (east of A1, South Charlton)	<p>Craig McLaren See Address at Plot 15/4a (in respect of rights granted by a deed of agreement dated 7 May 1993)</p> <p>Jill Mary Gray See Address at Plot 15/4e (in respect of rights granted by a deed of agreement dated 18 May 1993)</p> <p>Northumbrian Water Limited See Address at Plot 13/1a (in respect of underground water pipeline)</p> <p>Paul Gray See Address at Plot 15/4e (in respect of rights granted by a deed of agreement dated 18 May 1993)</p> <p>RWE Renewables UK Swindon Limited See Address at Plot 15/1a (in respect of rights granted by a lease dated 24 October 2012)</p>
16	16/5e	Acquisition of rights over field, agricultural land and hedgerow (east of A1, South Charlton)	<p>Craig McLaren See Address at Plot 15/4a (in respect of rights granted by a deed of agreement dated 7 May 1993)</p> <p>Jill Mary Gray See Address at Plot 15/4e (in respect of rights granted by a deed of agreement dated 18 May 1993)</p> <p>Paul Gray See Address at Plot 15/4e (in respect of rights granted by a deed of agreement dated 18 May 1993)</p> <p>RWE Renewables UK Swindon Limited See Address at Plot 15/1a (in respect of rights granted by a lease dated 24 October 2012)</p>

**A1 in Northumberland: Morpeth to Ellingham
Part B of the Scheme**

PART 3: Names and addresses of all those entitled to enjoy easements, or other private rights over land (including private rights of navigation over water) which it is proposed shall be extinguished, suspended or interfered with

Land Plans Sheet No.	Plot Ref	Description of Land	Name and Address
16	16/5f	Temporary possession and use of private access road, public bridleway (112/009) and garden (West Linkhall, South Charlton)	<p>Alison Drummond-Reddish See Address at Plot 15/4a (in respect of rights granted by a transfer dated 12 May 2006)</p> <p>Craig McLaren See Address at Plot 15/4a (in respect of rights granted by a deed of agreement dated 7 May 1993)</p> <p>Felicity Mary Alison Hester See Address at Plot 15/4a (in respect of rights granted by a transfer dated 12 May 2006)</p> <p>George Gordon Beal See Address at Plot 15/4a (in respect of rights granted by a transfer dated 9 March 2009)</p> <p>James Philip Murray Hester See Address at Plot 15/4a (in respect of rights granted by a transfer dated 12 May 2006)</p> <p>Martin Beal See Address at Plot 15/4a (in respect of rights granted by a transfer dated 9 March 2009)</p> <p>Matthew Thomas Gray See Address at Plot 15/4a (in respect of rights granted by a transfer dated 2 December 2014)</p> <p>Openreach Limited See Address at Plot 13/4a (in respect of underground telecommunications cable)</p> <p>RWE Renewables UK Swindon Limited See Address at Plot 15/1a (in respect of rights granted by a lease dated 24 October 2012)</p>

**A1 in Northumberland: Morpeth to Ellingham
Part B of the Scheme**

PART 3: Names and addresses of all those entitled to enjoy easements, or other private rights over land (including private rights of navigation over water) which it is proposed shall be extinguished, suspended or interfered with

Land Plans Sheet No.	Plot Ref	Description of Land	Name and Address
			<p>Terry Grahamslaw See Address at Plot 15/4a (in respect of rights granted by a transfer dated 12 May 2006)</p>
16	16/5g	Acquisition of rights over field and agricultural land (east of A1, South Charlton)	<p>Craig McLaren See Address at Plot 15/4a (in respect of rights granted by a deed of agreement dated 7 May 1993)</p> <p>Jill Mary Gray See Address at Plot 15/4e (in respect of rights granted by a deed of agreement dated 18 May 1993)</p> <p>Paul Gray See Address at Plot 15/4e (in respect of rights granted by a deed of agreement dated 18 May 1993)</p> <p>RWE Renewables UK Swindon Limited See Address at Plot 15/1a (in respect of rights granted by a lease dated 24 October 2012)</p>

**A1 in Northumberland: Morpeth to Ellingham
Part B of the Scheme**

PART 3: Names and addresses of all those entitled to enjoy easements, or other private rights over land (including private rights of navigation over water) which it is proposed shall be extinguished, suspended or interfered with

Land Plans Sheet No.	Plot Ref	Description of Land	Name and Address
16	16/5h	Temporary possession and use of field and agricultural land (West Linkhall, Alnwick)	<p>Alison Drummond-Reddish See Address at Plot 15/4a (in respect of rights granted by a transfer dated 12 May 2006)</p> <p>Craig McLaren See Address at Plot 15/4a (in respect of rights granted by a deed of agreement dated 7 May 1993)</p> <p>Felicity Mary Alison Hester See Address at Plot 15/4a (in respect of rights granted by a transfer dated 12 May 2006)</p> <p>George Gordon Beal See Address at Plot 15/4a (in respect of rights granted by a transfer dated 9 March 2009)</p> <p>James Philip Murray Hester See Address at Plot 15/4a (in respect of rights granted by a transfer dated 12 May 2006)</p> <p>Martin Beal See Address at Plot 15/4a (in respect of rights granted by a transfer dated 9 March 2009)</p> <p>Matthew Thomas Gray See Address at Plot 15/4a (in respect of rights granted by a transfer dated 2 December 2014)</p> <p>RWE Renewables UK Swindon Limited See Address at Plot 15/1a (in respect of rights granted by a lease dated 24 October 2012)</p> <p>Terry Grahamslaw See Address at Plot 15/4a (in respect of rights granted by a transfer dated 12 May 2006)</p>

A1 in Northumberland: Morpeth to Ellingham

Part B of the Scheme

PART 3: Names and addresses of all those entitled to enjoy easements, or other private rights over land (including private rights of navigation over water) which it is proposed shall be extinguished, suspended or interfered with

Land Plans Sheet No.	Plot Ref	Description of Land	Name and Address
16	16/5i	Temporary possession and use of field and agricultural land (east of A1, South Charlton)	<p>Craig McLaren See Address at Plot 15/4a (in respect of rights granted by a deed of agreement dated 7 May 1993)</p> <p>Jill Mary Gray See Address at Plot 15/4e (in respect of rights granted by a deed of agreement dated 18 May 1993)</p> <p>Paul Gray See Address at Plot 15/4e (in respect of rights granted by a deed of agreement dated 18 May 1993)</p> <p>RWE Renewables UK Swindon Limited See Address at Plot 15/1a (in respect of rights granted by a lease dated 24 October 2012)</p>
16	16/6a	All interests and rights in hardstanding and verge (east of A1, South Charlton)	<p>Openreach Limited See Address at Plot 13/4a (in respect of underground telecommunications cable)</p>
16	16/7b	All interests and rights in hardstanding and verge (east of A1, South Charlton)	<p>Northumbrian Water Limited See Address at Plot 13/1a (in respect of underground water pipeline)</p>
16	16/8a	All interests and rights in public road (unnamed), woodland, water course and verges (South Charlton)	<p>Northumbrian Water Limited See Address at Plot 13/1a (in respect of underground water pipeline)</p> <p>Openreach Limited See Address at Plot 13/4a (in respect of underground telecommunications cable)</p>

A1 in Northumberland: Morpeth to Ellingham

Part B of the Scheme

PART 3: Names and addresses of all those entitled to enjoy easements, or other private rights over land (including private rights of navigation over water) which it is proposed shall be extinguished, suspended or interfered with

Land Plans Sheet No.	Plot Ref	Description of Land	Name and Address
16	16/9a	All interests and rights in woodland and verge (east of A1, South Charlton)	Northumbrian Water Limited See Address at Plot 13/1a (in respect of underground water pipeline)
16	16/9b	All interests and rights in access splay (Charlton Hall, Chathill)	Northumbrian Water Limited See Address at Plot 13/1a (in respect of underground water pipeline) R J Shell Limited Doxford Farmhouse Doxford Chathill NE67 5DY Alnwick (in respect of rights of access)
16	16/9c	All interests and rights in access splay and verge (Charlton Hall, Chathill)	Northumbrian Water Limited See Address at Plot 13/1a (in respect of underground water pipeline) R J Shell Limited See Address at Plot 16/9b (in respect of rights of access)
16	16/9d	Temporary possession and use of access splay (Charlton Hall, Chathill)	R J Shell Limited See Address at Plot 16/9b (in respect of rights of access)

**A1 in Northumberland: Morpeth to Ellingham
Part B of the Scheme**

PART 3: Names and addresses of all those entitled to enjoy easements, or other private rights over land (including private rights of navigation over water) which it is proposed shall be extinguished, suspended or interfered with

Land Plans Sheet No.	Plot Ref	Description of Land	Name and Address
16	16/9e	Temporary possession and use of woodland (Charlton Hall, Chathill)	Northumbrian Water Limited See Address at Plot 13/1a (in respect of underground water pipeline) R J Shell Limited See Address at Plot 16/9b (in respect of rights of access)
16	16/10a	All interests and rights in access splay (Charlton Hall, Chathill)	Northumbrian Water Limited See Address at Plot 13/1a (in respect of underground water pipe) Robert John Fenwick Thorp Charlton Hall NE67 5DZ Chathill (in respect of rights of access)
16	16/10b	Temporary possession and use of private access road (Charlton Hall, Chathill)	Northumbrian Water Limited See Address at Plot 13/1a (in respect of underground water pipe) Robert John Fenwick Thorp See Address at Plot 16/10a (in respect of rights of access)

**A1 in Northumberland: Morpeth to Ellingham
Part B of the Scheme**

PART 3: Names and addresses of all those entitled to enjoy easements, or other private rights over land (including private rights of navigation over water) which it is proposed shall be extinguished, suspended or interfered with

Land Plans Sheet No.	Plot Ref	Description of Land	Name and Address
16	16/11a	Acquisition of rights over field, agricultural land and private access road (East Linkhall, Alnwick)	<p>David Walter Runciman 36 Lyndewode Road CB1 2HN Cambridge (in respect of rights reserved by a transfer dated 12 May 2006)</p> <p>George Gordon Beal See Address at Plot 15/4a (in respect of rights granted by a transfer dated 9 March 2009)</p> <p>Magnus Jerome Ryan Peterhouse CB2 1RD Cambridge (in respect of rights reserved by a transfer dated 12 May 2006)</p> <p>Martin Beal See Address at Plot 15/4a (in respect of rights granted by a transfer dated 9 March 2009)</p> <p>Openreach Limited See Address at Plot 13/4a (in respect of underground telecommunications cable)</p> <p>The Right Honourable Walter Garrison Third Viscount Runciman of Doxford See Address at Plot 15/12a (in respect of rights reserved by a transfer dated 12 May 2006)</p>

**A1 in Northumberland: Morpeth to Ellingham
Part B of the Scheme**

PART 3: Names and addresses of all those entitled to enjoy easements, or other private rights over land (including private rights of navigation over water) which it is proposed shall be extinguished, suspended or interfered with

Land Plans Sheet No.	Plot Ref	Description of Land	Name and Address
16	16/11b	All interests and rights in field, agricultural land and private access road (East Link Hall, Alnwick)	<p>David Walter Runciman See Address at Plot 16/11a (in respect of rights reserved by a transfer dated 12 May 2006)</p> <p>George Gordon Beal See Address at Plot 15/4a (in respect of rights granted by a transfer dated 9 March 2009)</p> <p>Magnus Jerome Ryan See Address at Plot 16/11a (in respect of rights reserved by a transfer dated 12 May 2006)</p> <p>Martin Beal See Address at Plot 15/4a (in respect of rights granted by a transfer dated 9 March 2009)</p> <p>Northumbrian Water Limited See Address at Plot 13/1a (in respect of underground water pipeline)</p> <p>Openreach Limited See Address at Plot 13/4a (in respect of underground telecommunications cable)</p> <p>The Right Honourable Walter Garrison Third Viscount Runciman of Doxford See Address at Plot 15/12a (in respect of rights reserved by a transfer dated 12 May 2006)</p>

**A1 in Northumberland: Morpeth to Ellingham
Part B of the Scheme**

PART 3: Names and addresses of all those entitled to enjoy easements, or other private rights over land (including private rights of navigation over water) which it is proposed shall be extinguished, suspended or interfered with

Land Plans Sheet No.	Plot Ref	Description of Land	Name and Address
16	16/11c	Temporary possession and use of field, agricultural land and private access track (East Linkhall, Alnwick)	<p>David Walter Runciman See Address at Plot 16/11a (in respect of rights reserved by a transfer dated 12 May 2006)</p> <p>George Gordon Beal See Address at Plot 15/4a (in respect of rights granted by a transfer dated 9 March 2009)</p> <p>Magnus Jerome Ryan See Address at Plot 16/11a (in respect of rights reserved by a transfer dated 12 May 2006)</p> <p>Martin Beal See Address at Plot 15/4a (in respect of rights granted by a transfer dated 9 March 2009)</p> <p>Openreach Limited See Address at Plot 13/4a (in respect of underground telecommunications cable)</p> <p>The Right Honourable Walter Garrison Third Viscount Runciman of Doxford See Address at Plot 15/12a (in respect of rights reserved by a transfer dated 12 May 2006)</p>

**A1 in Northumberland: Morpeth to Ellingham
Part B of the Scheme**

PART 3: Names and addresses of all those entitled to enjoy easements, or other private rights over land (including private rights of navigation over water) which it is proposed shall be extinguished, suspended or interfered with

Land Plans Sheet No.	Plot Ref	Description of Land	Name and Address
17	17/1a	Temporary possession and use of public road (unnamed road) and verges (North Charlton)	<p>Northern Gas Networks Limited See Address at Plot 14/2a (in respect of underground gas pipeline)</p> <p>Northern Powergrid Holdings Company See Address at Plot 11/1d (in respect of overhead electricity line)</p> <p>Northumbrian Water Limited See Address at Plot 13/1a (in respect of underground water pipeline)</p> <p>Openreach Limited See Address at Plot 13/4a (in respect of underground telecommunications cable)</p> <p>Vodafone Limited See Address at Plot 11/2a (in respect of underground telecommunications cable)</p>
17	17/2a	Temporary possession and use of access track and verges (west of A1, North Charlton)	<p>Northumbrian Water Limited See Address at Plot 13/1a (in respect of underground water pipeline)</p> <p>Vodafone Limited See Address at Plot 11/2a (in respect of underground telecommunications cable)</p>

**A1 in Northumberland: Morpeth to Ellingham
Part B of the Scheme**

PART 3: Names and addresses of all those entitled to enjoy easements, or other private rights over land (including private rights of navigation over water) which it is proposed shall be extinguished, suspended or interfered with

Land Plans Sheet No.	Plot Ref	Description of Land	Name and Address
17	17/2b	Temporary possession and use of public highway (A1), public bridleway (no 112/037) and verges (North Charlton)	<p>Northern Powergrid Holdings Company See Address at Plot 11/1d (in respect of overhead electricity line)</p> <p>Northumbrian Water Limited See Address at Plot 13/1a (in respect of underground water pipeline)</p> <p>Vodafone Limited See Address at Plot 11/2a (in respect of underground telecommunications cable)</p>
17	17/2d	Temporary possession and use of private access track and public bridleway (no 112/037) (east of A1, North Charlton)	<p>Charles Henry Armstrong North Charlton Farm North Charlton NE67 5HP Chathill (in respect of rights of access)</p> <p>Northumbrian Water Limited See Address at Plot 13/1a (in respect of underground water pipeline)</p> <p>Sylvia Elizabeth Armstrong North Charlton Farm North Charlton NE67 5HP Chathill (in respect of rights of access)</p>

**A1 in Northumberland: Morpeth to Ellingham
Part B of the Scheme**

PART 3: Names and addresses of all those entitled to enjoy easements, or other private rights over land (including private rights of navigation over water) which it is proposed shall be extinguished, suspended or interfered with

Land Plans Sheet No.	Plot Ref	Description of Land	Name and Address
17	17/2e	Temporary possession and use of verge (east of A1, North Charlton)	<p>Northern Powergrid Holdings Company See Address at Plot 11/1d (in respect of overhead electricity line)</p> <p>Northumbrian Water Limited See Address at Plot 13/1a (in respect of underground water pipeline)</p>
17	17/2f	Temporary possession and use of public highway (A1) and verge (North Charlton)	<p>Northern Gas Networks Limited See Address at Plot 14/2a (in respect of underground gas pipeline)</p> <p>Openreach Limited See Address at Plot 13/4a (in respect of underground telecommunications cable)</p> <p>Virgin Media Limited See Address at Plot 11/1b (in respect of underground telecommunications cable)</p>
17	17/2g	Temporary possession and use of public highway (A1) and verge (North Charlton)	<p>Northern Gas Networks Limited See Address at Plot 14/2a (in respect of underground gas pipe)</p> <p>Northumbrian Water Limited See Address at Plot 13/1a (in respect of underground water pipe)</p> <p>Openreach Limited See Address at Plot 13/4a (in respect of overhead telecommunications cable)</p> <p>Virgin Media Limited See Address at Plot 11/1b (in respect of underground telecommunications cable)</p>

A1 in Northumberland: Morpeth to Ellingham

Part B of the Scheme

PART 3: Names and addresses of all those entitled to enjoy easements, or other private rights over land (including private rights of navigation over water) which it is proposed shall be extinguished, suspended or interfered with

Land Plans Sheet No.	Plot Ref	Description of Land	Name and Address
17	17/2h	All interests and rights in public highway (A1) verges and woodland (North Charlton)	<p>Northern Gas Networks Limited See Address at Plot 14/2a (in respect of underground gas pipeline)</p> <p>Openreach Limited See Address at Plot 13/4a (in respect of underground telecommunications cable)</p> <p>Virgin Media Limited See Address at Plot 11/1b (in respect of underground telecommunications cable)</p> <p>Vodafone Limited See Address at Plot 11/2a (in respect of underground telecommunications cable)</p>
17	17/2i	All interests and rights in public highway (A1), verges, private access track and woodland (North Charlton)	<p>Northern Gas Networks Limited See Address at Plot 14/2a (in respect of underground gas pipe)</p> <p>Northumbrian Water Limited See Address at Plot 13/1a (in respect of underground water pipe)</p> <p>Openreach Limited See Address at Plot 13/4a (in respect of overhead telecommunications cable)</p> <p>Virgin Media Limited See Address at Plot 11/1b (in respect of underground telecommunications cable)</p>

**A1 in Northumberland: Morpeth to Ellingham
Part B of the Scheme**

PART 3: Names and addresses of all those entitled to enjoy easements, or other private rights over land (including private rights of navigation over water) which it is proposed shall be extinguished, suspended or interfered with

Land Plans Sheet No.	Plot Ref	Description of Land	Name and Address
17	17/2j	All interests and rights in public highway (A1) and verge (North Charlton)	<p>Northumbrian Water Limited See Address at Plot 13/1a (in respect of underground water pipeline)</p> <p>Virgin Media Limited See Address at Plot 11/1b (in respect of underground telecommunications cable)</p>
17	17/2k	All interests and rights in public highway (A1) and verge (North Charlton)	<p>Northumbrian Water Limited See Address at Plot 13/1a (in respect of underground water pipeline)</p>
17	17/2l	Acquisition of rights over woodland and verge (east of A1, North Charlton)	<p>Northern Gas Networks Limited See Address at Plot 14/2a (in respect of underground gas pipe)</p> <p>Northumbrian Water Limited See Address at Plot 13/1a (in respect of underground water pipe)</p> <p>Openreach Limited See Address at Plot 13/4a (in respect of overhead telecommunications cable)</p> <p>Virgin Media Limited See Address at Plot 11/1b (in respect of underground telecommunications cable)</p>

**A1 in Northumberland: Morpeth to Ellingham
Part B of the Scheme**

PART 3: Names and addresses of all those entitled to enjoy easements, or other private rights over land (including private rights of navigation over water) which it is proposed shall be extinguished, suspended or interfered with

Land Plans Sheet No.	Plot Ref	Description of Land	Name and Address
17	17/3a	Temporary possession and use of public highway (A1), public road (Unnamed) and verges (North Charlton)	<p>Northern Powergrid Holdings Company See Address at Plot 11/1d (in respect of overhead electricity line)</p> <p>Northumbrian Water Limited See Address at Plot 13/1a (in respect of underground water pipeline)</p> <p>Virgin Media Limited See Address at Plot 11/1b (in respect of underground telecommunications cable)</p> <p>Vodafone Limited See Address at Plot 11/2a (in respect of underground telecommunications cable)</p>
17	17/4a	Temporary possession and use of access track (west of A1, North Charlton)	<p>Northumbrian Water Limited See Address at Plot 13/1a (in respect of underground water pipeline)</p>

**A1 in Northumberland: Morpeth to Ellingham
Part B of the Scheme**

PART 3: Names and addresses of all those entitled to enjoy easements, or other private rights over land (including private rights of navigation over water) which it is proposed shall be extinguished, suspended or interfered with

Land Plans Sheet No.	Plot Ref	Description of Land	Name and Address
17	17/5a	Acquisition of rights over field and agricultural land (North Charlton Farm, North Charlton)	<p>Andrew Hall Moralee See Address at Plot 16/1a (in respect of rights granted by a deed dated 6 December 1987)</p> <p>Duncan Henry Davidson See Address at Plot 16/1a (in respect of rights reserved by a Transfer dated 1 November 2002)</p> <p>RWE Renewables UK Swindon Limited See Address at Plot 15/1a (in respect of rights granted by a Lease dated 27 April 2012)</p> <p>Sarah Katherine Davidson See Address at Plot 16/1a (in respect of rights reserved by a Transfer dated 1 November 2002)</p> <p>Vodafone Limited See Address at Plot 11/2a (in respect of underground telecommunications cable)</p>

A1 in Northumberland: Morpeth to Ellingham

Part B of the Scheme

PART 3: Names and addresses of all those entitled to enjoy easements, or other private rights over land (including private rights of navigation over water) which it is proposed shall be extinguished, suspended or interfered with

Land Plans Sheet No.	Plot Ref	Description of Land	Name and Address
17	17/5b	All interests and rights in field, agricultural land and private access track (west of A1, North Charlton)	<p>Andrew Hall Moralee See Address at Plot 16/1a (in respect of rights granted by a deed dated 6 December 1987)</p> <p>Duncan Henry Davidson See Address at Plot 16/1a (in respect of rights reserved by a Transfer dated 1 November 2002)</p> <p>RWE Renewables UK Swindon Limited See Address at Plot 15/1a (in respect of rights granted by a Lease dated 27 April 2012)</p> <p>Sarah Katherine Davidson See Address at Plot 16/1a (in respect of rights reserved by a Transfer dated 1 November 2002)</p> <p>Virgin Media Limited See Address at Plot 11/1b (in respect of underground telecommunications cable)</p> <p>Vodafone Limited See Address at Plot 11/2a (in respect of underground telecommunications cable)</p>
17	17/6a	Temporary possession and use of field and agricultural land (Comby Hills, North Charlton)	<p>Highways England Company Limited See Address at Plot 16/4a (in respect of rights granted by a transfer dated 22 August 1997)</p> <p>Northern Powergrid Holdings Company See Address at Plot 11/1d (in respect of overhead electricity line)</p> <p>Northumbrian Water Limited See Address at Plot 13/1a (in respect of underground water pipeline)</p>

**A1 in Northumberland: Morpeth to Ellingham
Part B of the Scheme**

PART 3: Names and addresses of all those entitled to enjoy easements, or other private rights over land (including private rights of navigation over water) which it is proposed shall be extinguished, suspended or interfered with

Land Plans Sheet No.	Plot Ref	Description of Land	Name and Address
17	17/6b	Acquisition of rights over field and agricultural land (west of A1, North Charlton)	<p>Andrew Hall Moralee See Address at Plot 16/1a (in respect of rights granted by a deed dated 6 December 1987)</p> <p>Unknown (in respect of rights reserved by a Transfer dated 1 November 2002)</p> <p>Vodafone Limited See Address at Plot 11/2a (in respect of underground telecommunications cable)</p>
17	17/6c	All interests and rights in private access track, field, agricultural land and verges (west of A1, North Charlton)	<p>Andrew Hall Moralee See Address at Plot 16/1a (in respect of rights granted by a deed dated 6 December 1987)</p> <p>Unknown (in respect of rights reserved by a Transfer dated 1 November 2002)</p>
17	17/6d	Temporary possession and use of field and agricultural land (east of A1, North Charlton)	<p>Highways England Company Limited See Address at Plot 16/4a (in respect of rights granted by a transfer dated 22 August 1997)</p> <p>Northumbrian Water Limited See Address at Plot 13/1a (in respect of underground water pipe)</p> <p>Unknown (in respect of rights reserved by Transfer dated 1 November 2002)</p>

A1 in Northumberland: Morpeth to Ellingham

Part B of the Scheme

PART 3: Names and addresses of all those entitled to enjoy easements, or other private rights over land (including private rights of navigation over water) which it is proposed shall be extinguished, suspended or interfered with

Land Plans Sheet No.	Plot Ref	Description of Land	Name and Address
17	17/6e	Temporary possession and use of field, agricultural land and private access track (Comby Hills, North Charlton)	<p>Highways England Company Limited See Address at Plot 16/4a (in respect of rights granted by a transfer dated 22 August 1997)</p> <p>Northern Powergrid Holdings Company See Address at Plot 11/1d (in respect of overhead electricity line)</p> <p>Northumbrian Water Limited See Address at Plot 13/1a (in respect of underground water pipeline)</p>
17	17/6f	All interests and rights in field and agricultural land (east of A1, North Charlton)	<p>Highways England Company Limited See Address at Plot 16/4a (in respect of rights granted by a transfer dated 22 August 1997)</p> <p>Northumbrian Water Limited See Address at Plot 13/1a (in respect of underground water pipe)</p> <p>Unknown (in respect of rights reserved by Transfer dated 1 November 2002)</p>
17	17/6g	Acquisition of rights over field and agricultural land (Comby Hills, North Charlton)	<p>Highways England Company Limited See Address at Plot 16/4a (in respect of rights granted by a transfer dated 22 August 1997)</p> <p>Northumbrian Water Limited See Address at Plot 13/1a (in respect of underground water pipe)</p> <p>Unknown (in respect of rights reserved by Transfer dated 1 November 2002)</p>

**A1 in Northumberland: Morpeth to Ellingham
Part B of the Scheme**

PART 3: Names and addresses of all those entitled to enjoy easements, or other private rights over land (including private rights of navigation over water) which it is proposed shall be extinguished, suspended or interfered with

Land Plans Sheet No.	Plot Ref	Description of Land	Name and Address
17	17/6h	Temporary possession and use of field and agricultural land (east of A1, North Charlton)	Highways England Company Limited See Address at Plot 16/4a (in respect of rights granted by a transfer dated 22 August 1997) Northumbrian Water Limited See Address at Plot 13/1a (in respect of underground water pipe) Unknown (in respect of rights reserved by Transfer dated 1 November 2002)
19	19/1a	Temporary possession and use of field, agricultural land and hedgerow (south of Blackthorn Close, Alnwick)	The Owner Redfoot Lea Greensfield Moor Farm NE66 2HH Alnwick (in respect of rights granted by a conveyance dated 30 September 2002)

A1 in Northumberland: Morpeth to Ellingham

Part B of the Scheme

PART 4: Crown Land interests

Land Plans Sheet No.	Plot Ref	Description of Land	Owner Of Any Crown Interest In The Land Which Is Proposed To Be Used For The Purposes Of The Order For Which The Application Is Being Made
None	None	None	None

A1 in Northumberland: Morpeth to Ellingham

Part B of the Scheme

PART 5: Special Parliamentary Procedure, Special Category or Replacement Land

Land Plans Sheet No.	Plot Ref	Description of Land	Land The Acquisition of which Is Subject To Special Parliamentary Procedure, Is Special Category Land Or Is Replacement Land
None	None	None	None